

# Historical Mapping Legends

## Ordnance Survey County Series and Ordnance Survey Plan 1:2,500

**Quarry**   **Gravel Pit**   **Sand Pit**  
**Clay Pit**   **Shingle**   **Refuse Heap**  
**Sloping Masonry**   **Flat Rock**  
**Marsh**   **Reeds**   **Osiers**  
**Rough Pasture**   **Furze**   **Wood**  
**Mixed Wood**   **Brushwood**   **Orchard**  
**Fir**   **Ford**   **Stepping Stones**  
**Ferry**   **Waterfall**   **Lock**  
**Trig. Station**   **Altitude at Trig. Station**  
**B.M. 325.9**   **Bench Mark**   **Surface Level**  
**Arrow denotes flow of water**   **Antiquities (site of)**  
**Cutting**   **Embankment**  
**Railway crossing Road**   **Level Crossing**   **Road crossing Railway**  
**Railway crossing River or Canal**   **Road over single stream**   **Road over River or Canal**  
**County Boundary (Geographical)**  
**County & Civil Parish Boundary**  
**Administrative County & Civil Parish Boundary**  
**County Borough Boundary (England)**  
**Co. Boro. Bdy.**  
**County Burgh Boundary (Scotland)**  
**Boundary Post or Stone**   **Police Call Box**  
**B.R.**   **Bridle Road**   **P**   **Pump**  
**E.P.**   **Electricity Pylon**   **S.P.**   **Signal Post**  
**F.B.**   **Foot Bridge**   **Sl.**   **Sluice**  
**F.P.**   **Foot Path**   **Sp.**   **Spring**  
**G.P.**   **Guide Post or Board**   **T.C.B.**   **Telephone Call Box**  
**M.S.**   **Mile Stone**   **Tr.**   **Trough**  
**M.P. M.R.**   **Mooring Post or Ring**   **W**   **Well**

## Ordnance Survey Plan, Additional SIMs and Supply of Unpublished Survey Information 1:2,500 and 1:1,250

**Inactive Quarry, Chalk Pit or Clay Pit**   **Active Quarry, Chalk Pit or Clay Pit**  
**Rock**   **Boulders**  
**Cliff**   **Slopes**   **Top**  
**Roofed Building**   **Glazed Roof Building**  
**Sloping Masonry**   **Archway**  
**Non-Coniferous Tree (surveyed)**   **Coniferous Tree (surveyed)**  
**Non-Coniferous Trees (not surveyed)**   **Coniferous Trees (not surveyed)**  
**Orchard Tree**   **Scrub**   **Bracken**  
**Coppice, Osier**   **Reeds**   **Marsh, Saltings**  
**Rough Grassland**   **Heath**   **Culvert**  
**Direction of water flow**   **Bench Mark**   **Antiquity (site of)**  
**Cave Entrance**   **Triangulation Station**   **Electricity Pylon**  
**Electricity Transmission Line**  
**County Boundary (Geographical)**  
**County & Civil Parish Boundary**  
**Civil Parish Boundary**  
**Admin. County or County Bor. Boundary**  
**London Borough Boundary**  
**Symbol marking point where boundary mereing changes**  
**Beer House**   **Pillar, Pole or Post**  
**Boundary Post or Stone**   **Post Office**  
**Capstan, Crane**   **Public Convenience**  
**Chimney**   **Public House**  
**Drinking Fountain**   **Pump**  
**Electricity Pillar or Post**   **Signal Box or Bridge**  
**Fire Alarm Pillar**   **Signal Post or Light**  
**Foot Bridge**   **Spring**  
**Guide Post**   **Tank or Track**  
**Hydrant or Hydraulic**   **Telephone Call Box**  
**Level Crossing**   **Telephone Call Post**  
**Manhole**   **Trough**  
**Mile Post or Mooring Post**   **Water Point, Water Tap**  
**Mile Stone**   **Well**  
**Normal Tidal Limit**   **Wind Pump**

## Large-Scale National Grid Data 1:2,500 and 1:1,250

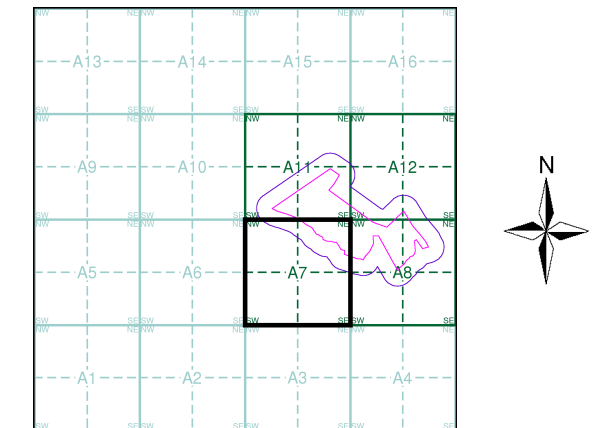
**Cliff**   **Slopes**   **Top**  
**Rock**   **Rock (scattered)**  
**Boulders**   **Boulders (scattered)**  
**Positioned Boulder**   **Scree**  
**Non-Coniferous Tree (surveyed)**   **Coniferous Tree (surveyed)**  
**Non-Coniferous Trees (not surveyed)**   **Coniferous Trees (not surveyed)**  
**Orchard Tree**   **Scrub**   **Bracken**  
**Coppice, Osier**   **Reeds**   **Marsh, Saltings**  
**Rough Grassland**   **Heath**   **Culvert**  
**Direction of water flow**   **Triangulation Station**   **Antiquity (site of)**  
**Electricity Transmission Line**   **Electricity Pylon**  
**Bench Mark**   **Buildings with Building Seed**  
**Roofed Building**   **Glazed Roof Building**  
**Civil parish/community boundary**  
**District boundary**  
**County boundary**  
**Boundary post/stone**  
**Boundary mereing symbol (note: these always appear in opposed pairs or groups of three)**  
**Barracks**   **Pillar, Pole or Post**  
**Battery**   **Post Office**  
**Cemetery**   **Public Convenience**  
**Chimney**   **Pump**  
**Cistern**   **Pumping Station**  
**Dismtd Rly**   **Place of Worship**  
**Electricity Generating Station**   **Sewage Pumping Station**  
**Electricity Pole, Pillar**   **Signal Box or Bridge**  
**Electricity Sub Station**   **Signal Post or Light**  
**Filter Bed**   **Spring**  
**Fountain / Drinking Ftn.**   **Tank or Track**  
**Gas Valve Compound**   **Trough**  
**Gas Governor**   **Wind Pump**  
**Guide Post**   **Water Point, Water Tap**  
**Manhole**   **Works (building or area)**  
**Mile Post or Mile Stone**   **Well**

# Hydrock

## Historical Mapping & Photography included:

Mapping Type	Scale	Date	Pg
Oxfordshire	1:2,500	1881	2
Oxfordshire	1:2,500	1899	3
Oxfordshire	1:2,500	1922	4
Ordnance Survey Plan	1:2,500	1968 - 1976	5
Additional SIMs	1:2,500	1985 - 1991	6
Large-Scale National Grid Data	1:2,500	1994	7
Large-Scale National Grid Data	1:2,500	1995	8
Historical Aerial Photography	1:2,500	1999	9

## Historical Map - Segment A7

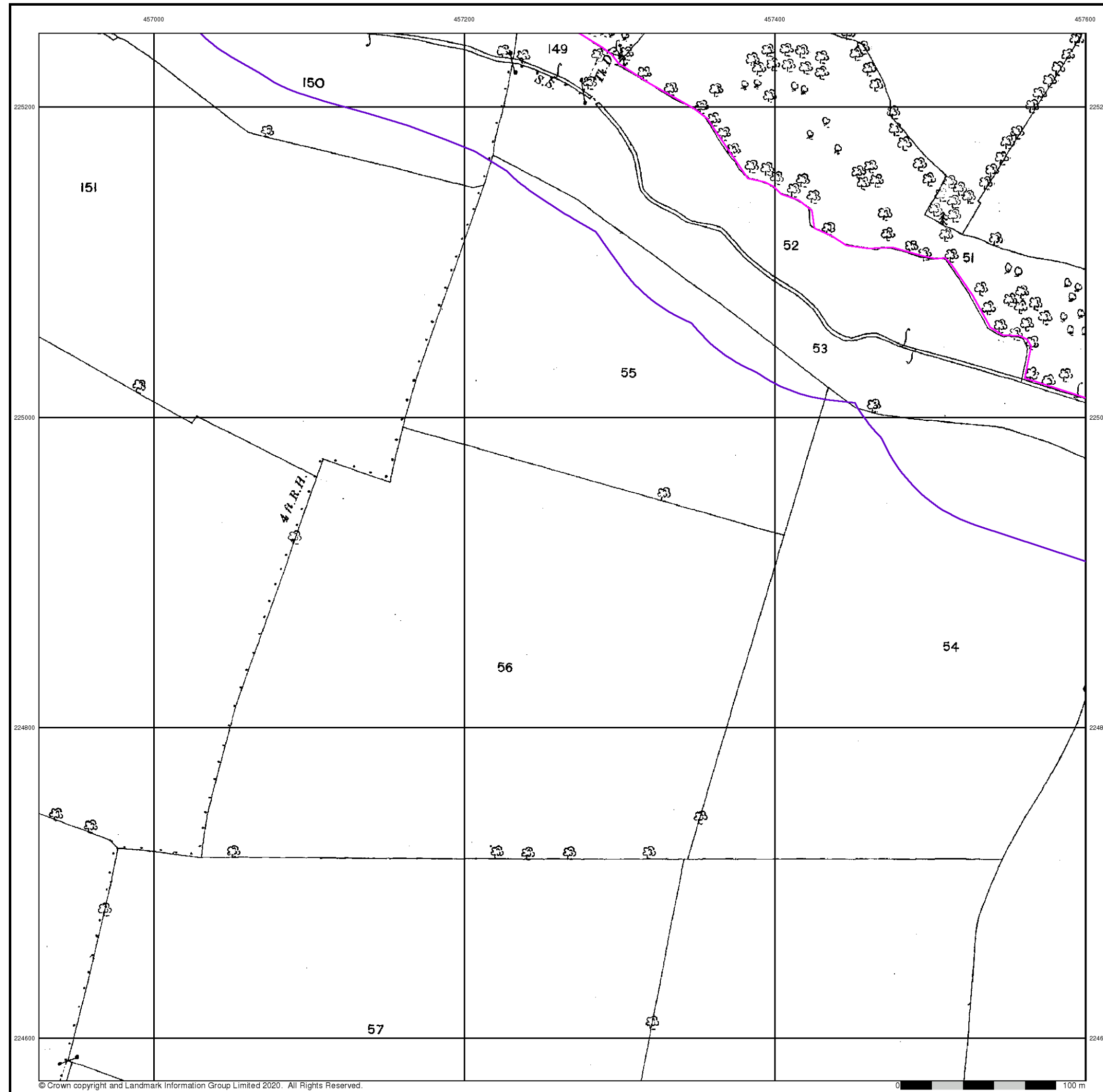


## Order Details

Order Number: 256166977\_1\_1  
 Customer Ref: 13603 NW Bicester Combined  
 National Grid Reference: 457330, 225270  
 Slice: A  
 Site Area (Ha): 22.77  
 Search Buffer (m): 100

## Site Details

Site at 457550, 225210



© Crown copyright and Landmark Information Group Limited 2020. All Rights Reserved.

# Hydrock

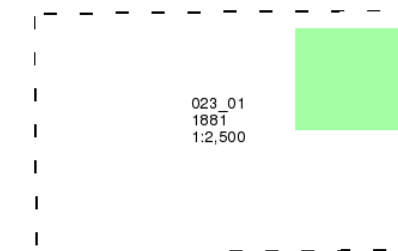
Oxfordshire

Published 1881

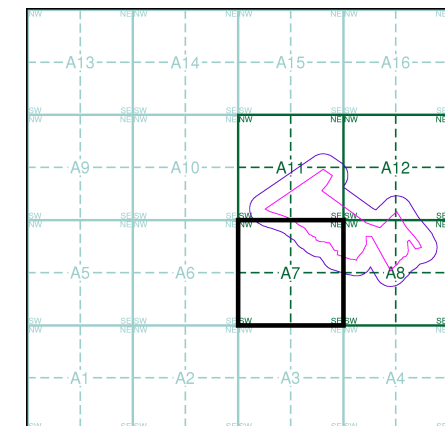
Source map scale - 1:2,500

The historical maps shown were reproduced from maps predominantly held at the scale adopted for England, Wales and Scotland in the 1840's. In 1854 the 1:2,500 scale was adopted for mapping urban areas and by 1896 it covered the whole of what were considered to be the cultivated parts of Great Britain. The published date given below is often some years later than the surveyed date. Before 1938, all OS maps were based on the Cassini Projection, with independent surveys of a single county or group of counties, giving rise to significant inaccuracies in outlying areas.

### Map Name(s) and Date(s)



### Historical Map - Segment A7



### Order Details

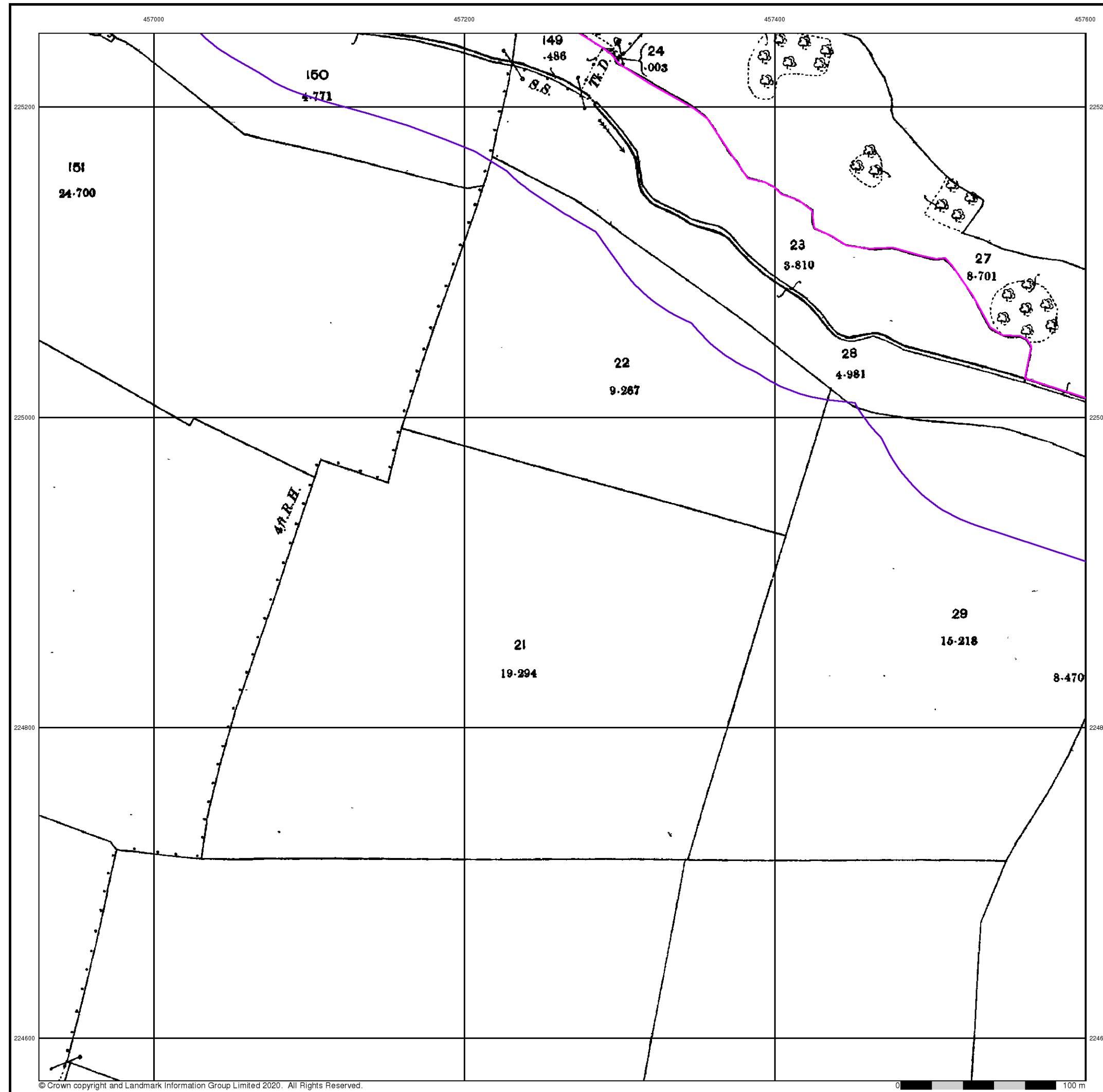
Order Number: 256166977\_1\_1  
 Customer Ref: 13603 NW Bicester Combined  
 National Grid Reference: 457330, 225270  
 Slice: A  
 Site Area (Ha): 22.77  
 Search Buffer (m): 100

### Site Details

Site at 457550, 225210

**Landmark**  
 INFORMATION GROUP

Tel: 0844 844 9952  
 Fax: 0844 844 9951  
 Web: www.envirocheck.co.uk

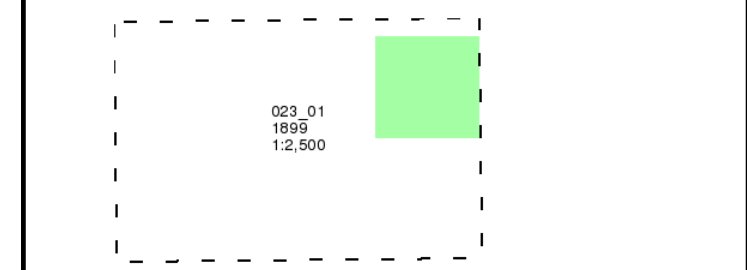


# Hydrock

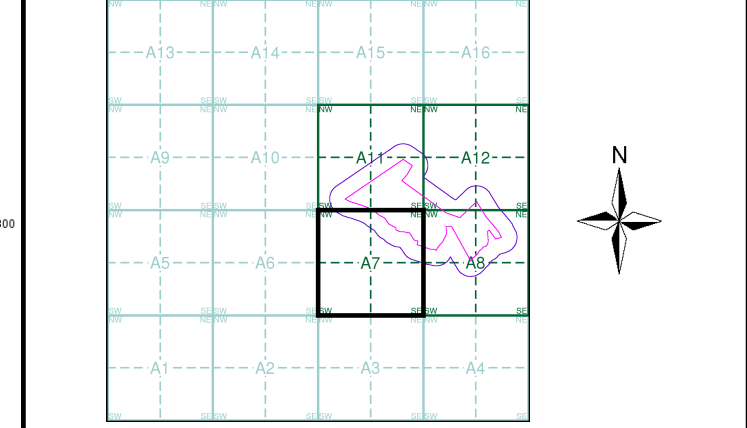
**Oxfordshire**  
**Published 1899**  
**Source map scale - 1:2,500**

The historical maps shown were reproduced from maps predominantly held at the scale adopted for England, Wales and Scotland in the 1840's. In 1854 the 1:2,500 scale was adopted for mapping urban areas and by 1896 it covered the whole of what were considered to be the cultivated parts of Great Britain. The published date given below is often some years later than the surveyed date. Before 1938, all OS maps were based on the Cassini Projection, with independent surveys of a single county or group of counties, giving rise to significant inaccuracies in outlying areas.

### Map Name(s) and Date(s)

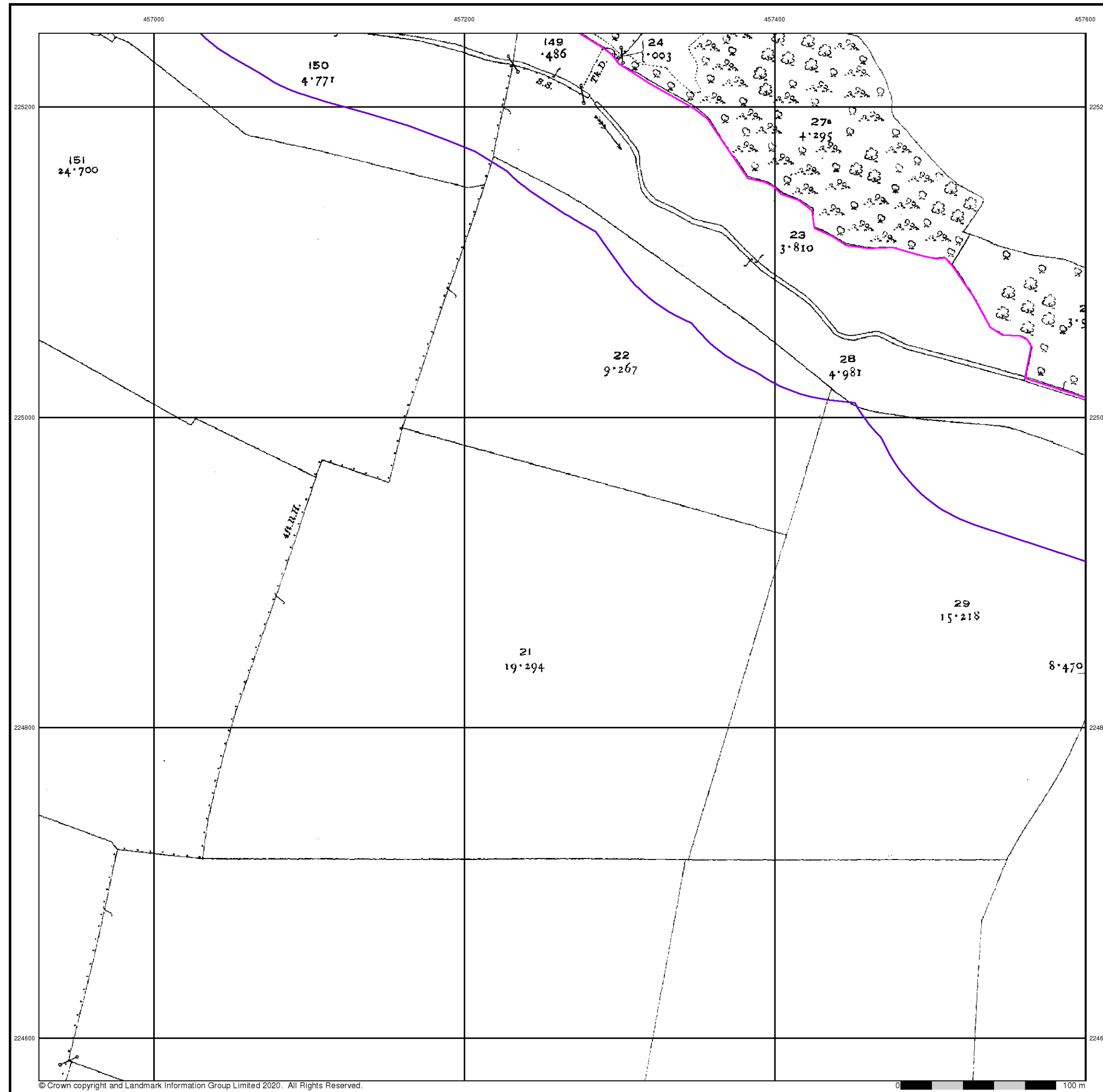


### Historical Map - Segment A7



**Order Details**  
Order Number: 256166977\_1\_1  
Customer Ref: 13603 NW Bicester Combined  
National Grid Reference: 457330, 225270  
Slice: A  
Site Area (Ha): 22.77  
Search Buffer (m): 100

**Site Details**  
Site at 457550, 225210



© Crown copyright and Landmark Information Group Limited 2020. All Rights Reserved.

# Hydrock

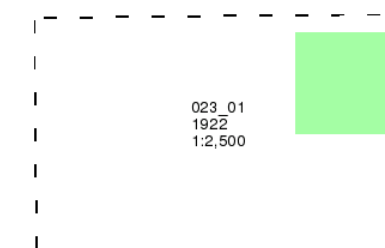
Oxfordshire

Published 1922

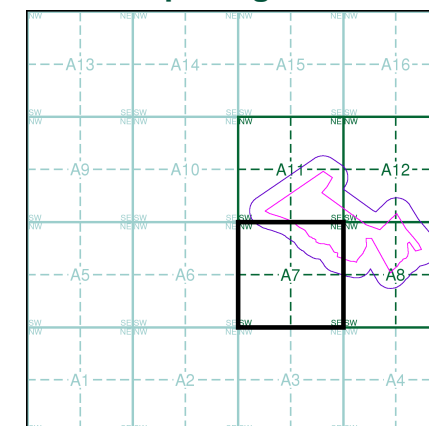
Source map scale - 1:2,500

The historical maps shown were reproduced from maps predominantly held at the scale adopted for England, Wales and Scotland in the 1840's. In 1854 the 1:2,500 scale was adopted for mapping urban areas and by 1896 it covered the whole of what were considered to be the cultivated parts of Great Britain. The published date given below is often some years later than the surveyed date. Before 1938, all OS maps were based on the Cassini Projection, with independent surveys of a single county or group of counties, giving rise to significant inaccuracies in outlying areas.

## Map Name(s) and Date(s)



## Historical Map - Segment A7



## Order Details

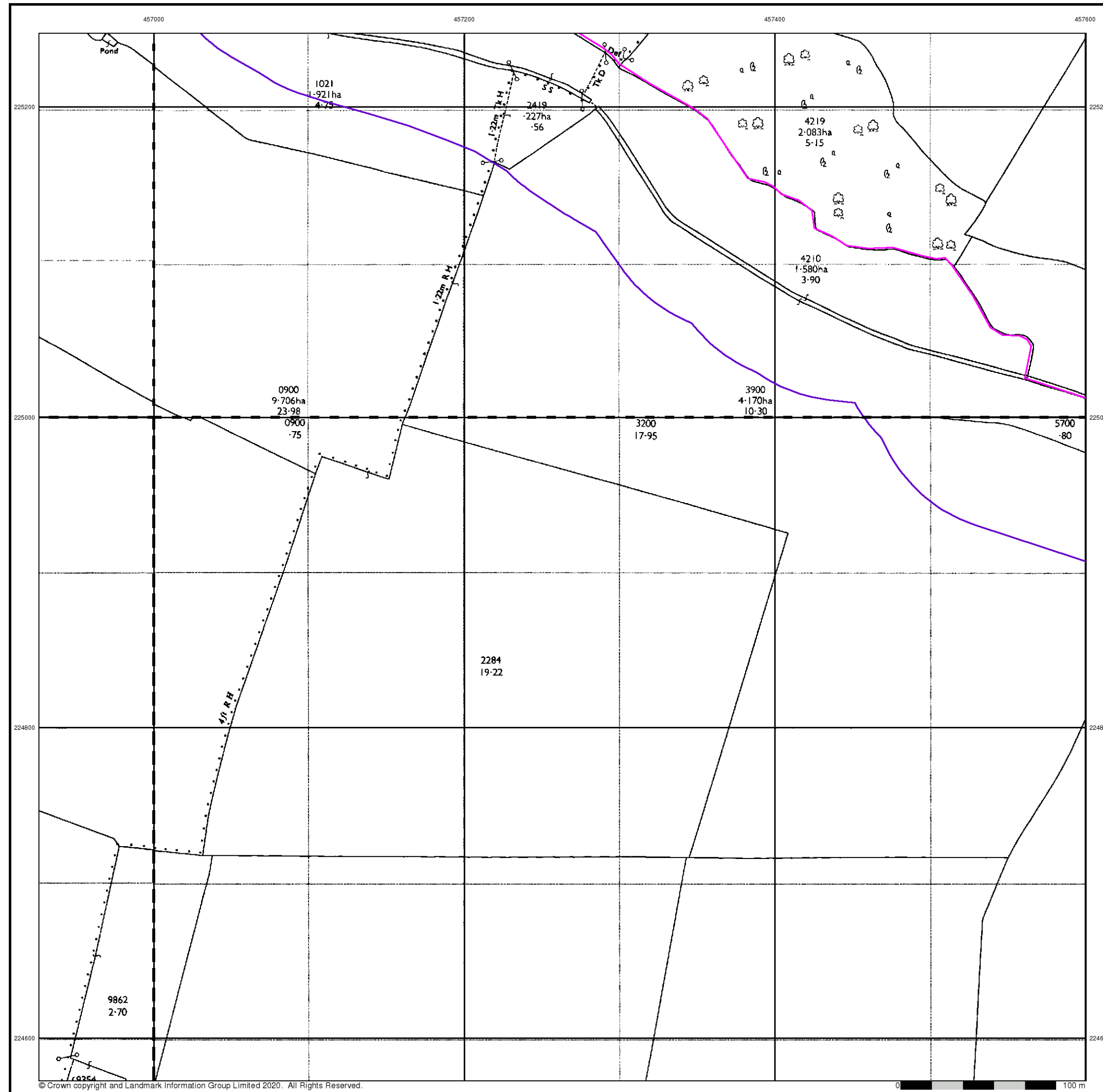
Order Number: 256166977\_1\_1  
 Customer Ref: 13603 NW Bicester Combined  
 National Grid Reference: 457330, 225270  
 Slice: A  
 Site Area (Ha): 22.77  
 Search Buffer (m): 100

## Site Details

Site at 457550, 225210

**Landmark**  
 INFORMATION GROUP

Tel: 0844 844 9952  
 Fax: 0844 844 9951  
 Web: www.envirocheck.co.uk



# Hydrock

Ordnance Survey Plan

Published 1968 - 1976

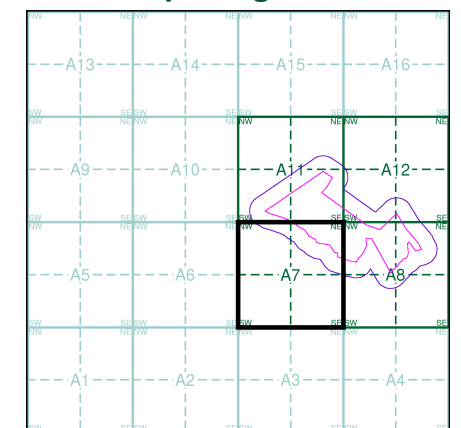
Source map scale - 1:2,500

The historical maps shown were reproduced from maps predominantly held at the scale adopted for England, Wales and Scotland in the 1840's. In 1854 the 1:2,500 scale was adopted for mapping urban areas and by 1896 it covered the whole of what were considered to be the cultivated parts of Great Britain. The published date given below is often some years later than the surveyed date. Before 1938, all OS maps were based on the Cassini Projection, with independent surveys of a single county or group of counties, giving rise to significant inaccuracies in outlying areas.

### Map Name(s) and Date(s)

SP5625 1976 1:2,500	SP5725 1976 1:2,500
SP5624 1968 1:2,500	SP5724 1968 1:2,500

### Historical Map - Segment A7



### Order Details

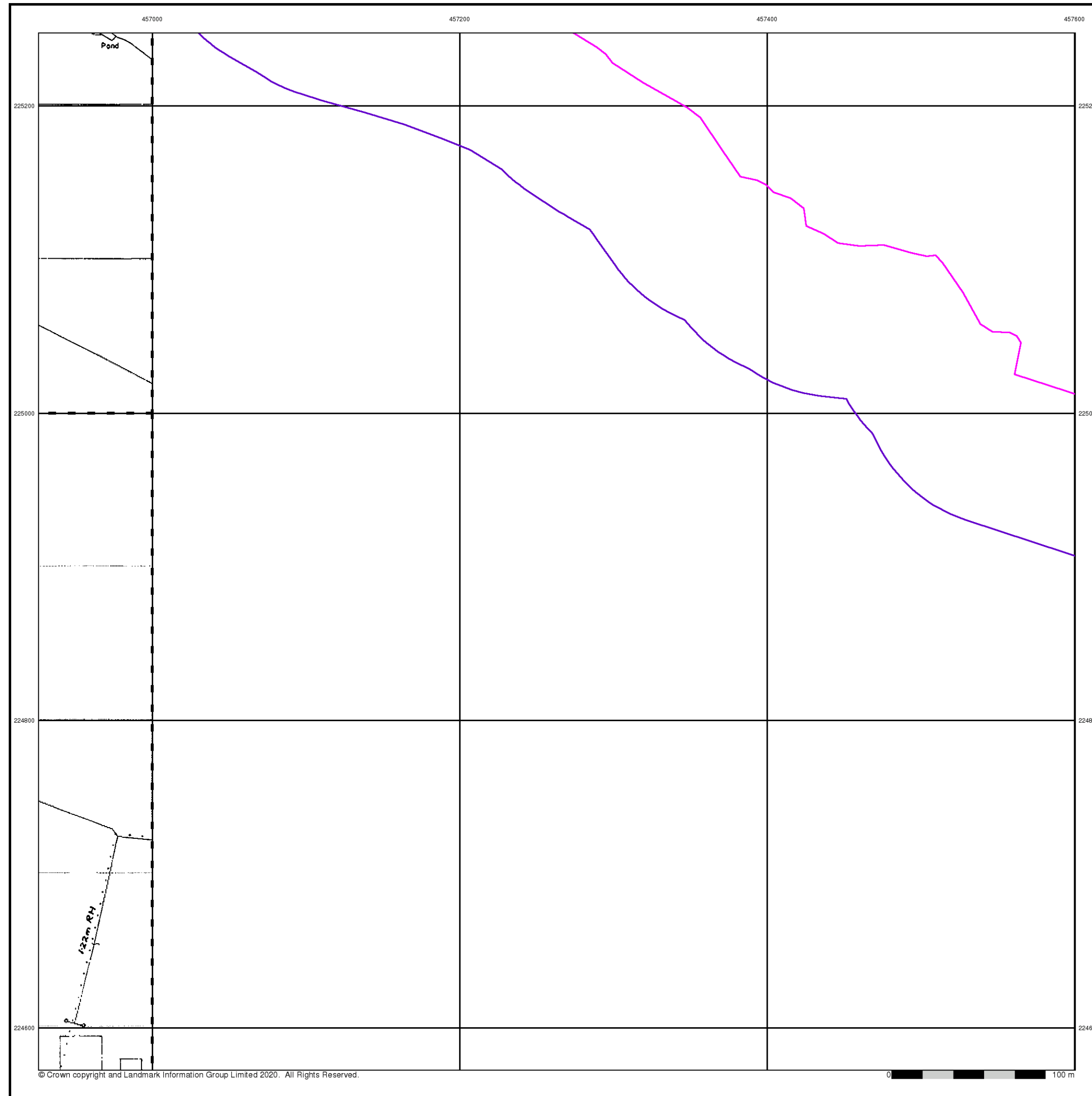
Order Number: 256166977\_1\_1  
 Customer Ref: 13603 NW Bicester Combined  
 National Grid Reference: 457330, 225270  
 Slice: A  
 Site Area (Ha): 22.77  
 Search Buffer (m): 100

### Site Details

Site at 457550, 225210



Tel: 0844 844 9952  
 Fax: 0844 844 9951  
 Web: www.envirocheck.co.uk



# Hydrock

## Additional SIMs

Published 1985 - 1991

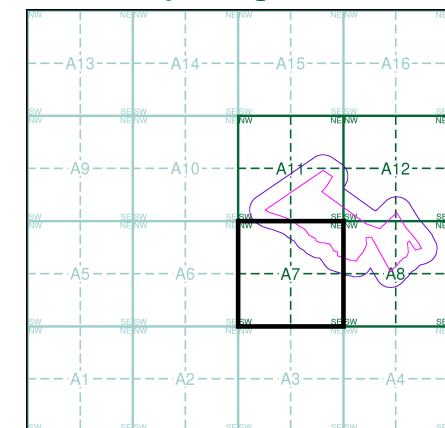
Source map scale - 1:2,500

The SIM cards (Ordnance Survey's 'Survey of Information on Microfilm') are further, minor editions of mapping which were produced and published in between the main editions as an area was updated. They date from 1947 to 1994, and contain detailed information on buildings, roads and land-use. These maps were produced at both 1:2,500 and 1:1,250 scales.

### Map Name(s) and Date(s)

SP5625	1991	1:2,500
SP5624	1985	1:2,500

### Historical Map - Segment A7



### Order Details

Order Number: 256166977\_1\_1  
 Customer Ref: 13603 NW Bicester Combined  
 National Grid Reference: 457330, 225270  
 Slice: A  
 Site Area (Ha): 22.77  
 Search Buffer (m): 100

### Site Details

Site at 457550, 225210



Tel: 0844 844 9952  
 Fax: 0844 844 9951  
 Web: www.envirocheck.co.uk



# Hydrock

Large-Scale National Grid Data

Published 1994

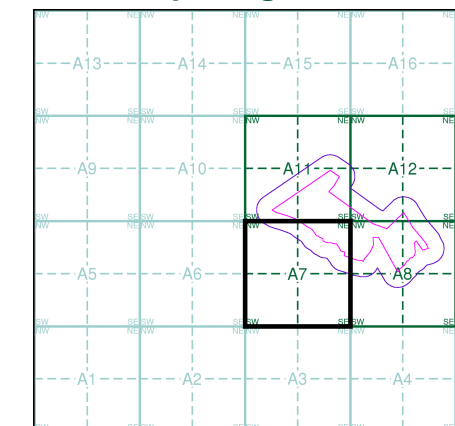
Source map scale - 1:2,500

'Large Scale National Grid Data' superseded SIM cards (Ordnance Survey's 'Survey of Information on Microfilm') in 1992, and continued to be produced until 1999. These maps were the fore-runners of digital mapping and so provide detailed information on houses and roads, but tend to show less topographic features such as vegetation. These maps were produced at both 1:2,500 and 1:1,250 scales.

### Map Name(s) and Date(s)

SP5625 1994 1:2,500	SP5725 1994 1:2,500
SP5624 1994 1:2,500	<b>SP5724 1994 1:2,500</b>

### Historical Map - Segment A7



### Order Details

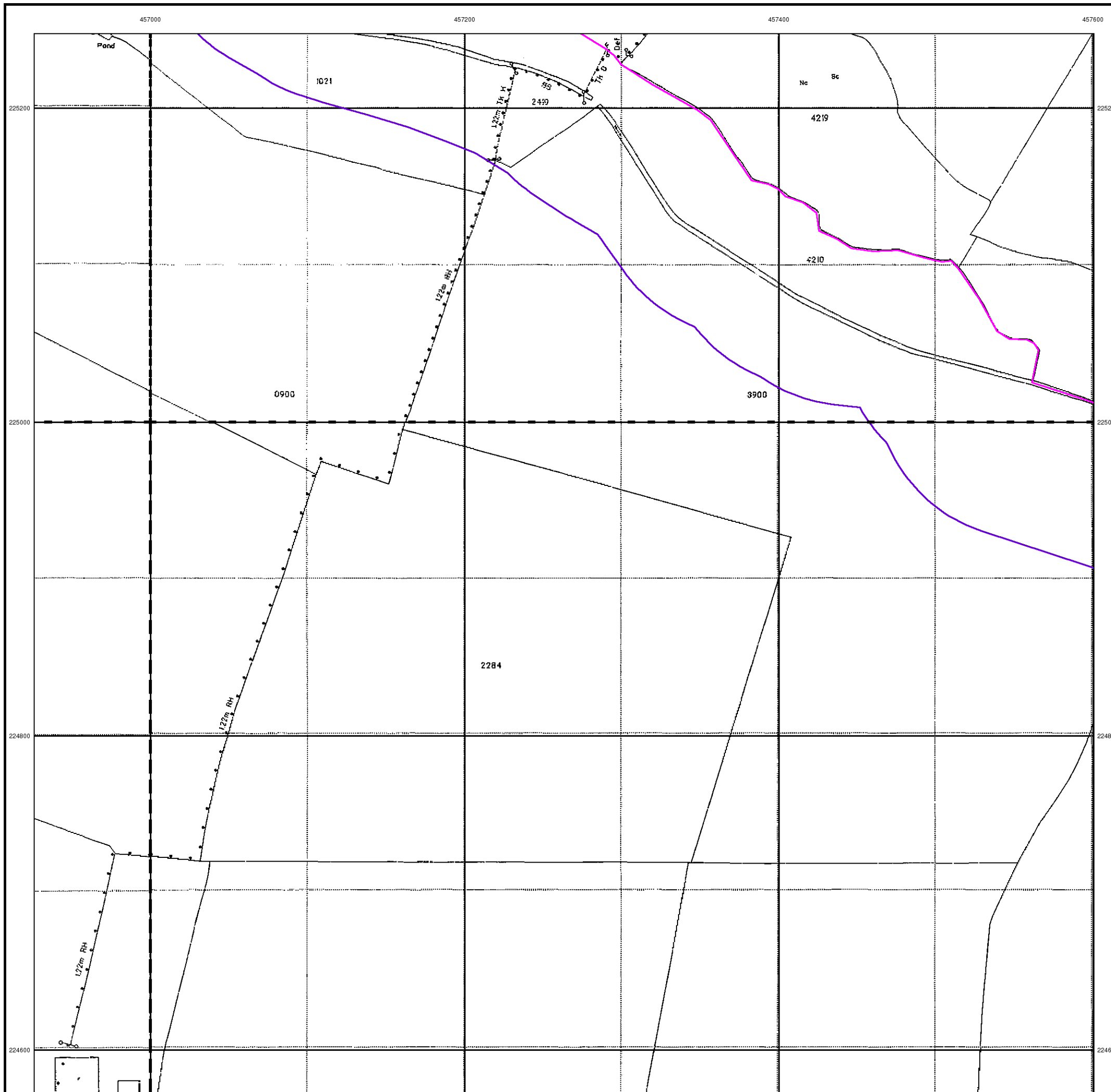
Order Number: 256166977\_1\_1  
 Customer Ref: 13603 NW Bicester Combined  
 National Grid Reference: 457330, 225270  
 Slice: A  
 Site Area (Ha): 22.77  
 Search Buffer (m): 100

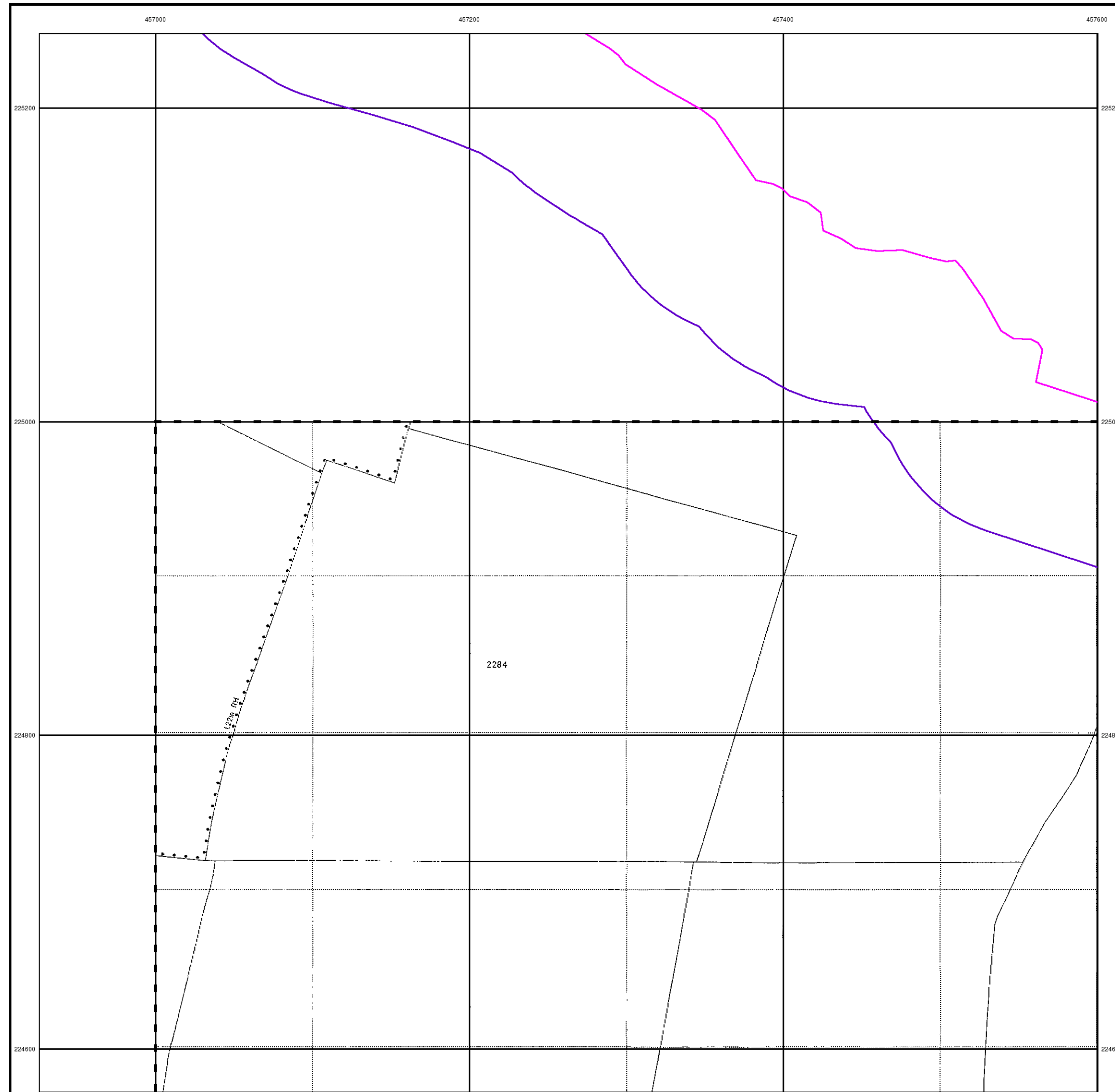
### Site Details

Site at 457550, 225210

**Landmark**  
 INFORMATION GROUP

Tel: 0844 844 9952  
 Fax: 0844 844 9951  
 Web: www.envirocheck.co.uk





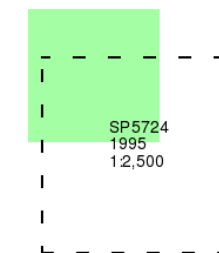
## Large-Scale National Grid Data

Published 1995

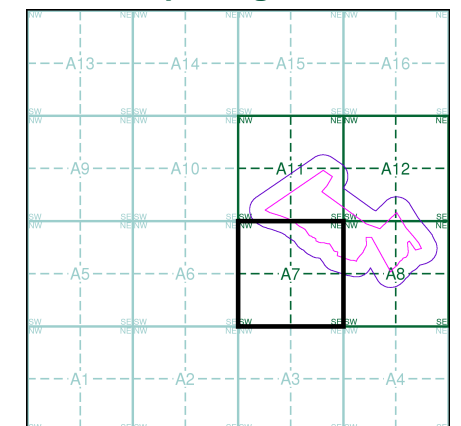
Source map scale - 1:2,500

'Large Scale National Grid Data' superseded SIM cards (Ordnance Survey's 'Survey of Information on Microfilm') in 1992, and continued to be produced until 1999. These maps were the fore-runners of digital mapping and so provide detailed information on houses and roads, but tend to show less topographic features such as vegetation. These maps were produced at both 1:2,500 and 1:1,250 scales.

### Map Name(s) and Date(s)



### Historical Map - Segment A7



### Order Details

Order Number: 256166977\_1\_1  
 Customer Ref: 13603 NW Bicester Combined  
 National Grid Reference: 457330, 225270  
 Slice: A  
 Site Area (Ha): 22.77  
 Search Buffer (m): 100


### Site Details

Site at 457550, 225210




Tel: 0844 844 9952  
 Fax: 0844 844 9951  
 Web: www.envirocheck.co.uk





457000 457200 457400 457600

225200  
225000  
224800  
224600



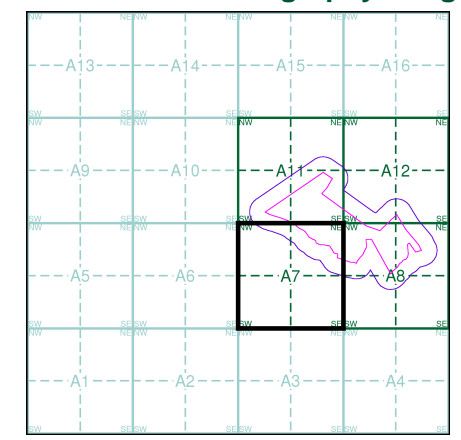
# Hydrock

## Historical Aerial Photography

Published 1999

This aerial photography was produced by Getmapping, these vertical aerial photographs provide a seamless, full colour survey of the whole of Great Britain

### Historical Aerial Photography - Segment A7



### Order Details

Order Number: 256166977\_1\_1  
 Customer Ref: 13603 NW Bicester Combined  
 National Grid Reference: 457330, 225270  
 Slice: A  
 Site Area (Ha): 22.77  
 Search Buffer (m): 100

### Site Details

Site at 457550, 225210



Tel: 0844 844 9952  
 Fax: 0844 844 9951  
 Web: www.envirocheck.co.uk

# Historical Mapping Legends

## Ordnance Survey County Series and Ordnance Survey Plan 1:2,500

**Quarry**   **Gravel Pit**   **Sand Pit**  
**Clay Pit**   **Shingle**   **Refuse Heap**  
**Sloping Masonry**   **Flat Rock**  
**Marsh**   **Reeds**   **Osiers**  
**Rough Pasture**   **Furze**   **Wood**  
**Mixed Wood**   **Brushwood**   **Orchard**  
**Fir**   **Ford**   **Stepping Stones**  
**Ferry**   **Waterfall**   **Lock**  
**Trig. Station**   **Altitude at Trig. Station**  
**B.M. 325.9**   **Bench Mark**   **Surface Level**  
**Arrow denotes flow of water**   **Antiquities (site of)**  
**Cutting**   **Embankment**  
**Railway crossing Road**   **Level Crossing**   **Road crossing Railway**  
**Railway crossing River or Canal**   **Road over single stream**   **Road over River or Canal**  
**County Boundary (Geographical)**  
**County & Civil Parish Boundary**  
**Administrative County & Civil Parish Boundary**  
**County Borough Boundary (England)**  
**County Burgh Boundary (Scotland)**  
**Co. Boro. Bdy.**  
**Co. Burgh Bdy.**  
**BP BS** Boundary Post or Stone   **P.C.B** Police Call Box  
**B.R.** Bridle Road   **P** Pump  
**E.P** Electricity Pylon   **S.P** Signal Post  
**F.B.** Foot Bridge   **Sl** Sluice  
**F.P.** Foot Path   **Sp.** Spring  
**G.P** Guide Post or Board   **T.C.B** Telephone Call Box  
**M.S** Mile Stone   **Tr.** Trough  
**M.P M.R** Mooring Post or Ring   **W** Well

## Ordnance Survey Plan, Additional SIMs and Supply of Unpublished Survey Information 1:2,500 and 1:1,250

**Inactive Quarry, Chalk Pit or Clay Pit**   **Active Quarry, Chalk Pit or Clay Pit**  
**Rock**   **Boulders**  
**Cliff**   **Slopes**   **Top**  
**Roofed Building**   **Glazed Roof Building**  
**Sloping Masonry**   **Archway**  
**Non-Coniferous Tree (surveyed)**   **Coniferous Tree (surveyed)**  
**Non-Coniferous Trees (not surveyed)**   **Coniferous Trees (not surveyed)**  
**Orchard Tree**   **Scrub**   **Bracken**  
**Coppice, Osier**   **Reeds**   **Marsh, Saltings**  
**Rough Grassland**   **Heath**   **Culvert**  
**Direction of water flow**   **Bench Mark**   **Antiquity (site of)**  
**Cave Entrance**   **Triangulation Station**   **Electricity Pylon**  
**Electricity Transmission Line**  
**County Boundary (Geographical)**  
**County & Civil Parish Boundary**  
**Civil Parish Boundary**  
**Admin. County or County Bor. Boundary**  
**London Borough Boundary**  
**Symbol marking point where boundary mereing changes**  
**BH** Beer House   **P** Pillar, Pole or Post  
**BP, BS** Boundary Post or Stone   **PO** Post Office  
**Cn, C** Capstan, Crane   **PC** Public Convenience  
**Chy** Chimney   **PH** Public House  
**D Fn** Drinking Fountain   **Pp** Pump  
**EI P** Electricity Pillar or Post   **SB, S Br** Signal Box or Bridge  
**FAP** Fire Alarm Pillar   **SP, SL** Signal Post or Light  
**FB** Foot Bridge   **Spr** Spring  
**GP** Guide Post   **Tk** Tank or Track  
**H** Hydrant or Hydraulic   **TCB** Telephone Call Box  
**LC** Level Crossing   **TCP** Telephone Call Post  
**MH** Manhole   **Tr** Trough  
**MP** Mile Post or Mooring Post   **Wr Pt, Wr T** Water Point, Water Tap  
**MS** Mile Stone   **W** Well  
**NTL** Normal Tidal Limit   **Wd Pp** Wind Pump

## Large-Scale National Grid Data 1:2,500 and 1:1,250

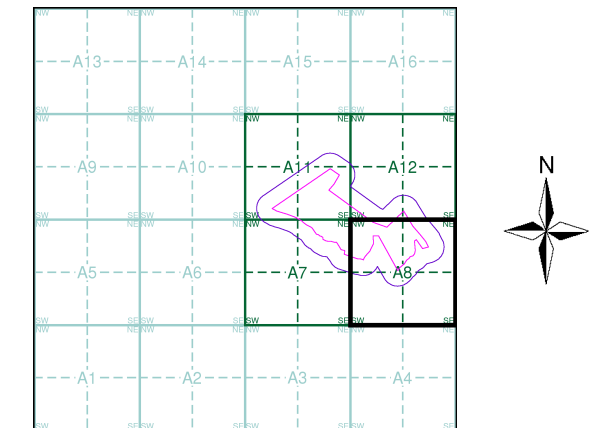
**Cliff**   **Slopes**   **Top**  
**Rock**   **Rock (scattered)**  
**Boulders**   **Boulders (scattered)**  
**Positioned Boulder**   **Scree**  
**Non-Coniferous Tree (surveyed)**   **Coniferous Tree (surveyed)**  
**Non-Coniferous Trees (not surveyed)**   **Coniferous Trees (not surveyed)**  
**Orchard Tree**   **Scrub**   **Bracken**  
**Coppice, Osier**   **Reeds**   **Marsh, Saltings**  
**Rough Grassland**   **Heath**   **Culvert**  
**Direction of water flow**   **Triangulation Station**   **Antiquity (site of)**  
**Electricity Transmission Line**   **Electricity Pylon**  
**B.M. 231.60m** Bench Mark   **Buildings with Building Seed**  
**Roofed Building**   **Glazed Roof Building**  
**Civil parish/community boundary**  
**District boundary**  
**County boundary**  
**Boundary post/stone**  
**Boundary mereing symbol (note: these always appear in opposed pairs or groups of three)**  
**Bks** Barracks   **P** Pillar, Pole or Post  
**Bty** Battery   **PO** Post Office  
**Cemy** Cemetery   **PC** Public Convenience  
**Chy** Chimney   **Pp** Pump  
**Cis** Cistern   **Ppg Sta** Pumping Station  
**Dismtd Rly** Dismantled Railway   **PW** Place of Worship  
**EI Gen Sta** Electricity Generating Station   **Sewage Ppg Sta** Sewage Pumping Station  
**EI P** Electricity Pole, Pillar   **SB, S Br** Signal Box or Bridge  
**EI Sub Sta** Electricity Sub Station   **SP, SL** Signal Post or Light  
**FB** Filter Bed   **Spr** Spring  
**Fn / D Fn** Fountain / Drinking Ftn.   **Tk** Tank or Track  
**Gas Gov** Gas Valve Compound   **Tr** Trough  
**GVC** Gas Governor   **Wd Pp** Wind Pump  
**GP** Guide Post   **Wr Pt, Wr T** Water Point, Water Tap  
**MH** Manhole   **Wks** Works (building or area)  
**MP, MS** Mile Post or Mile Stone   **W** Well

# Hydrock

Historical Mapping & Photography included:

Mapping Type	Scale	Date	Pg
Oxfordshire	1:2,500	1881	2
Oxfordshire	1:2,500	1899	3
Oxfordshire	1:2,500	1922	4
Ordnance Survey Plan	1:2,500	1968 - 1976	5
Additional SIMs	1:2,500	1990 - 1991	6
Additional SIMs	1:2,500	1993	7
Large-Scale National Grid Data	1:2,500	1994	8
Large-Scale National Grid Data	1:2,500	1995	9
Large-Scale National Grid Data	1:2,500	1996	10
Large-Scale National Grid Data	1:2,500	1996	11
Large-Scale National Grid Data	1:2,500	1996	12
Historical Aerial Photography	1:2,500	1999	13

## Historical Map - Segment A8

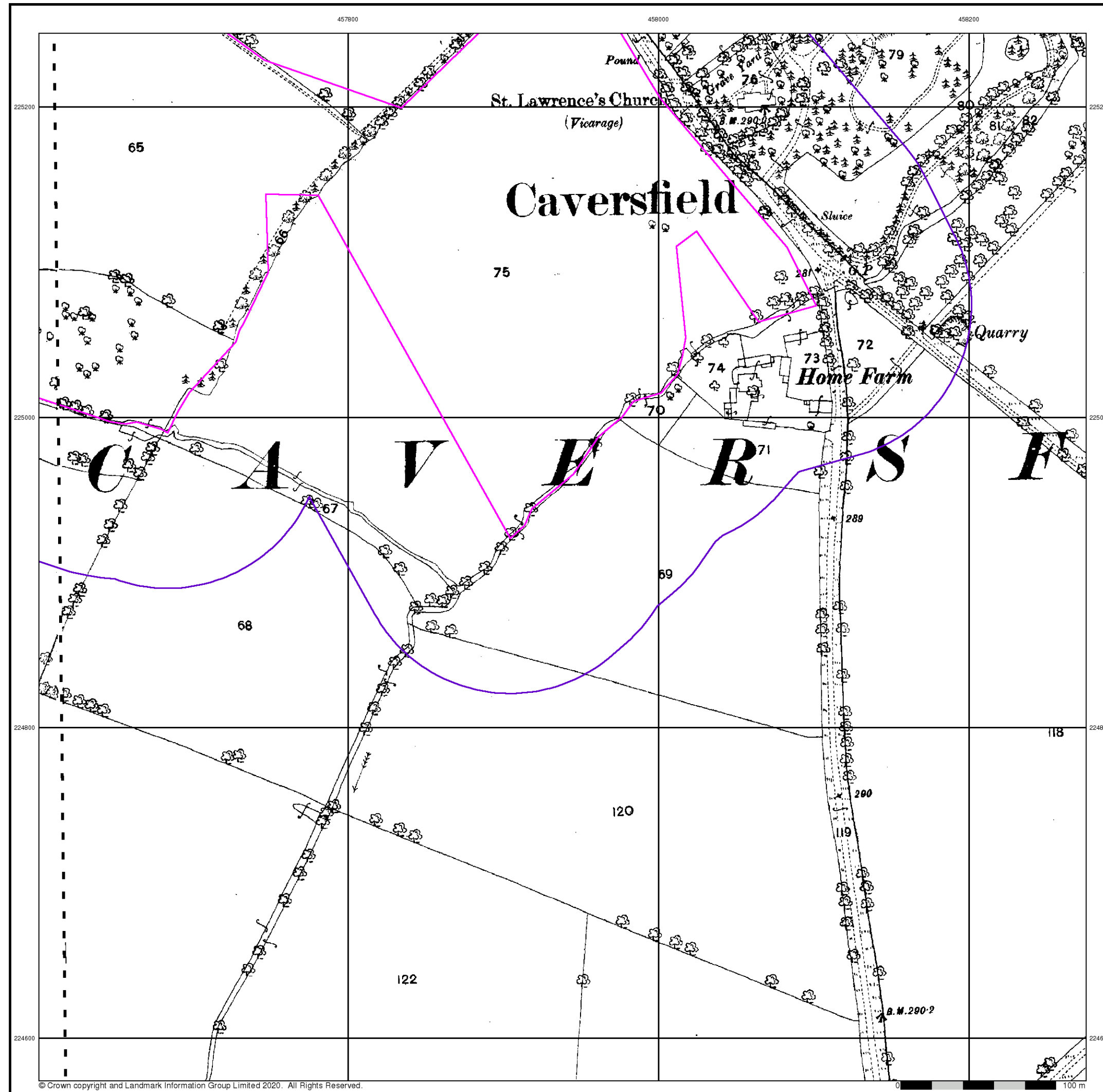


## Order Details

Order Number: 256166977\_1\_1  
 Customer Ref: 13603 NW Bicester Combined  
 National Grid Reference: 457330, 225270  
 Slice: A  
 Site Area (Ha): 22.77  
 Search Buffer (m): 100

## Site Details

Site at 457550, 225210



# Hydrock

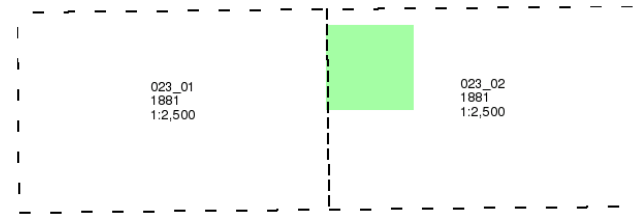
Oxfordshire

Published 1881

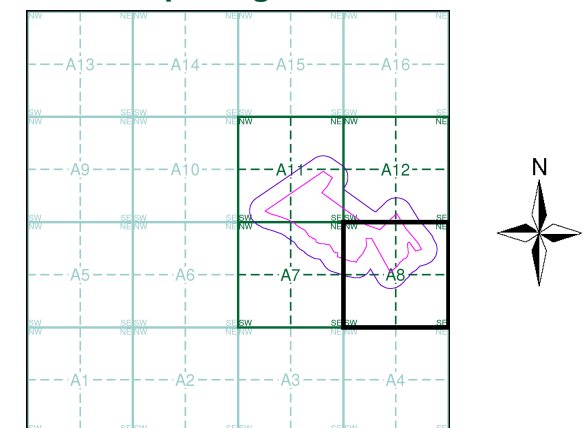
Source map scale - 1:2,500

The historical maps shown were reproduced from maps predominantly held at the scale adopted for England, Wales and Scotland in the 1840's. In 1854 the 1:2,500 scale was adopted for mapping urban areas and by 1896 it covered the whole of what were considered to be the cultivated parts of Great Britain. The published date given below is often some years later than the surveyed date. Before 1938, all OS maps were based on the Cassini Projection, with independent surveys of a single county or group of counties, giving rise to significant inaccuracies in outlying areas.

### Map Name(s) and Date(s)



### Historical Map - Segment A8



### Order Details

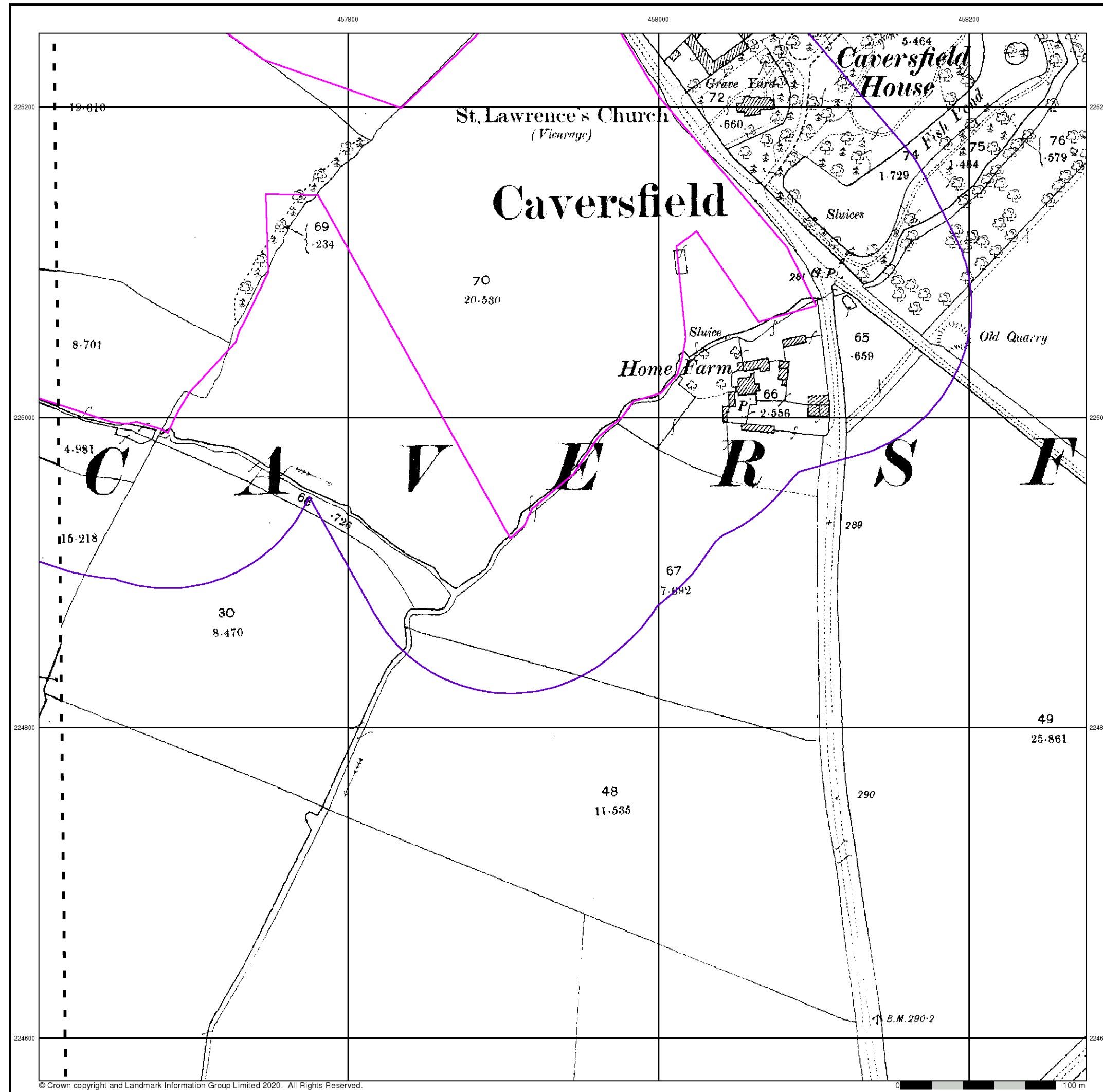
Order Number: 256166977\_1\_1  
 Customer Ref: 13603 NW Bicester Combined  
 National Grid Reference: 457330, 225270  
 Slice: A  
 Site Area (Ha): 22.77  
 Search Buffer (m): 100

### Site Details

Site at 457550, 225210



Tel: 0844 844 9952  
 Fax: 0844 844 9951  
 Web: www.envirocheck.co.uk



© Crown copyright and Landmark Information Group Limited 2020. All Rights Reserved.



# Hydrock

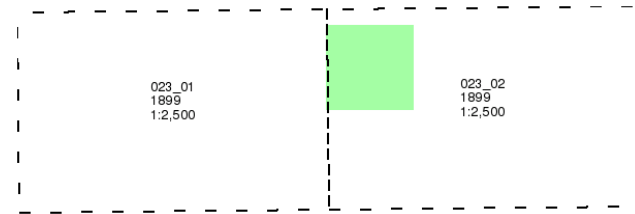
Oxfordshire

Published 1899

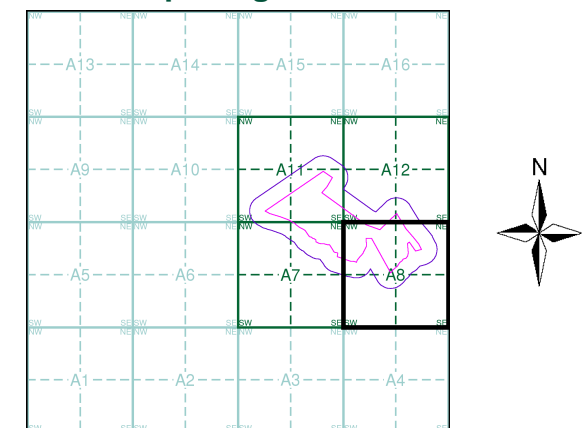
Source map scale - 1:2,500

The historical maps shown were reproduced from maps predominantly held at the scale adopted for England, Wales and Scotland in the 1840's. In 1854 the 1:2,500 scale was adopted for mapping urban areas and by 1896 it covered the whole of what were considered to be the cultivated parts of Great Britain. The published date given below is often some years later than the surveyed date. Before 1938, all OS maps were based on the Cassini Projection, with independent surveys of a single county or group of counties, giving rise to significant inaccuracies in outlying areas.

### Map Name(s) and Date(s)



### Historical Map - Segment A8



### Order Details

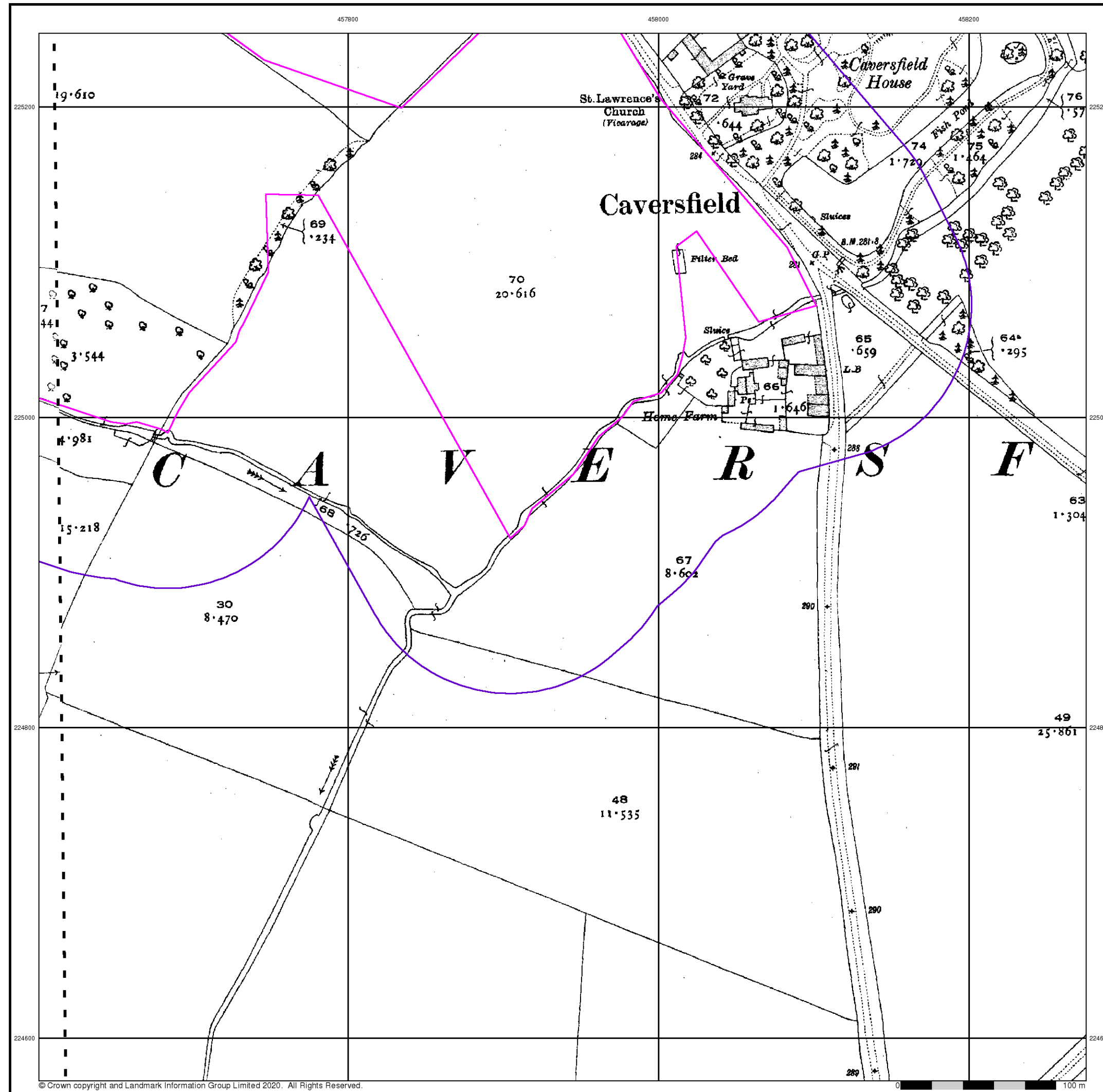

Order Number: 256166977\_1\_1  
 Customer Ref: 13603 NW Bicester Combined  
 National Grid Reference: 457330, 225270  
 Slice: A  
 Site Area (Ha): 22.77  
 Search Buffer (m): 100

### Site Details

Site at 457550, 225210



Tel: 0844 844 9952  
 Fax: 0844 844 9951  
 Web: www.envirocheck.co.uk

# Hydrock

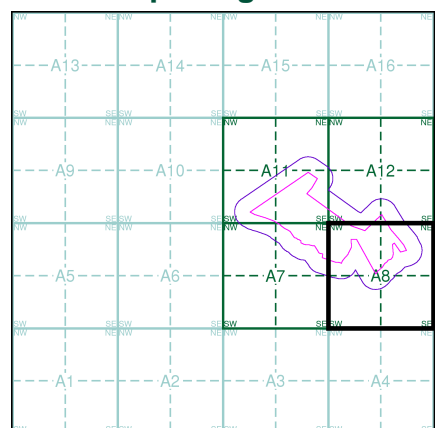

Oxfordshire  
Published 1922  
Source map scale - 1:2,500

The historical maps shown were reproduced from maps predominantly held at the scale adopted for England, Wales and Scotland in the 1840's. In 1854 the 1:2,500 scale was adopted for mapping urban areas and by 1896 it covered the whole of what were considered to be the cultivated parts of Great Britain. The published date given below is often some years later than the surveyed date. Before 1938, all OS maps were based on the Cassini Projection, with independent surveys of a single county or group of counties, giving rise to significant inaccuracies in outlying areas.

### Map Name(s) and Date(s)

023_01 1922 1:2,500	023_02 1922 1:2,500
---------------------------	---------------------------

### Historical Map - Segment A8

### Order Details

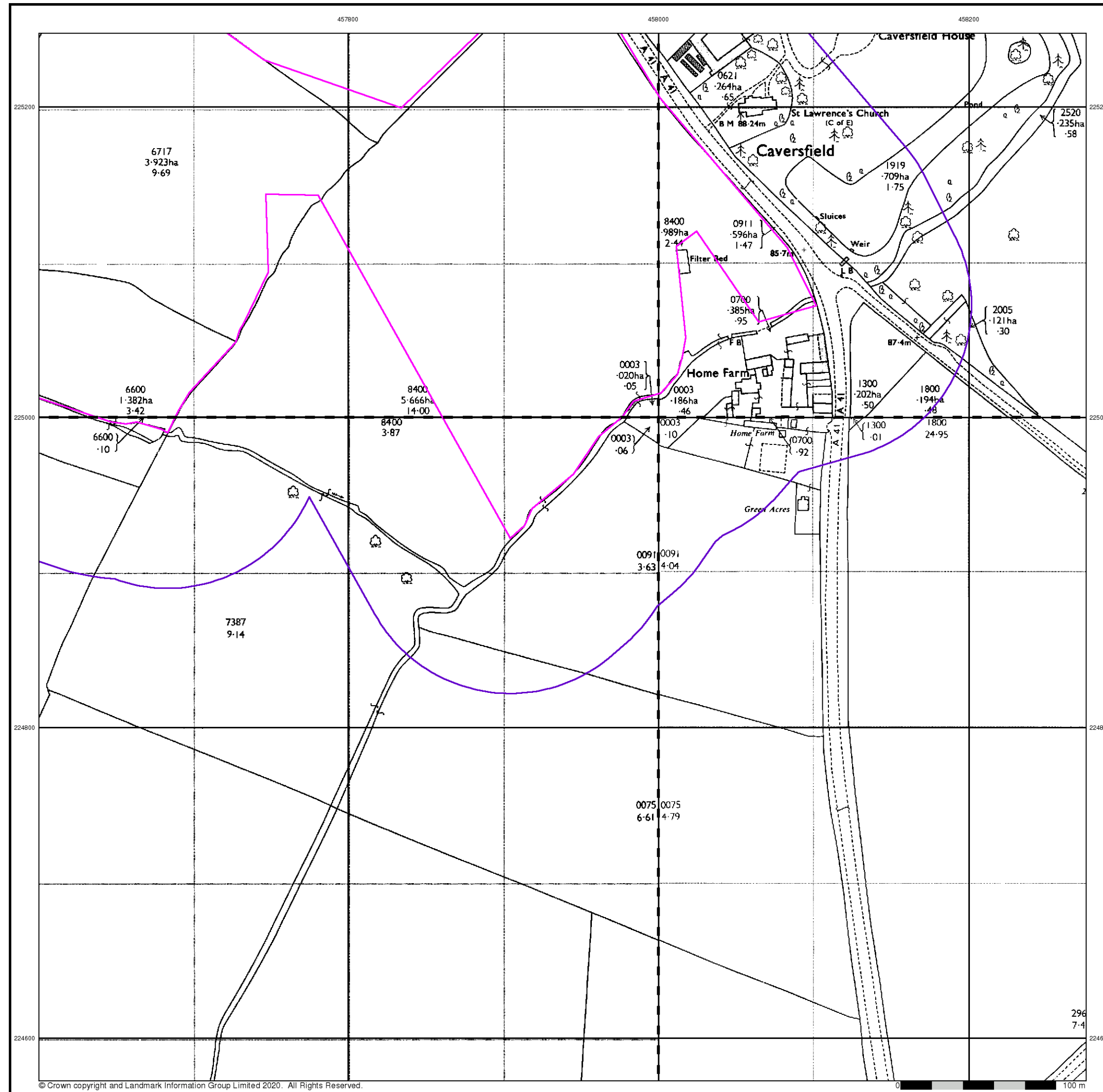

Order Number: 256166977\_1\_1  
 Customer Ref: 13603 NW Bicester Combined  
 National Grid Reference: 457330, 225270  
 Slice: A  
 Site Area (Ha): 22.77  
 Search Buffer (m): 100

### Site Details

Site at 457550, 225210



Tel: 0844 844 9952  
 Fax: 0844 844 9951  
 Web: www.envirocheck.co.uk

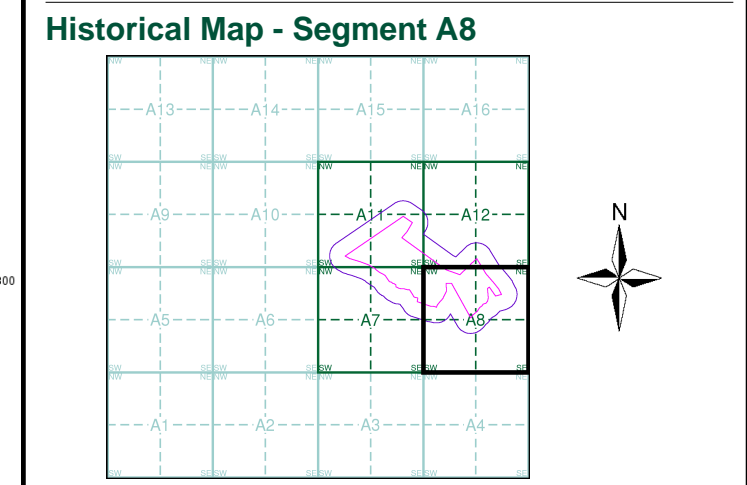
# Hydrock

**Ordnance Survey Plan**  
**Published 1968 - 1976**  
**Source map scale - 1:2,500**

The historical maps shown were reproduced from maps predominantly held at the scale adopted for England, Wales and Scotland in the 1840's. In 1854 the 1:2,500 scale was adopted for mapping urban areas and by 1896 it covered the whole of what were considered to be the cultivated parts of Great Britain. The published date given below is often some years later than the surveyed date. Before 1938, all OS maps were based on the Cassini Projection, with independent surveys of a single county or group of counties, giving rise to significant inaccuracies in outlying areas.

**Map Name(s) and Date(s)**

SP5725 1976 1:2,500	SP5825 1976 1:2,500
SP5724 1968 1:2,500	SP5824 1968 1:2,500



**Order Details**

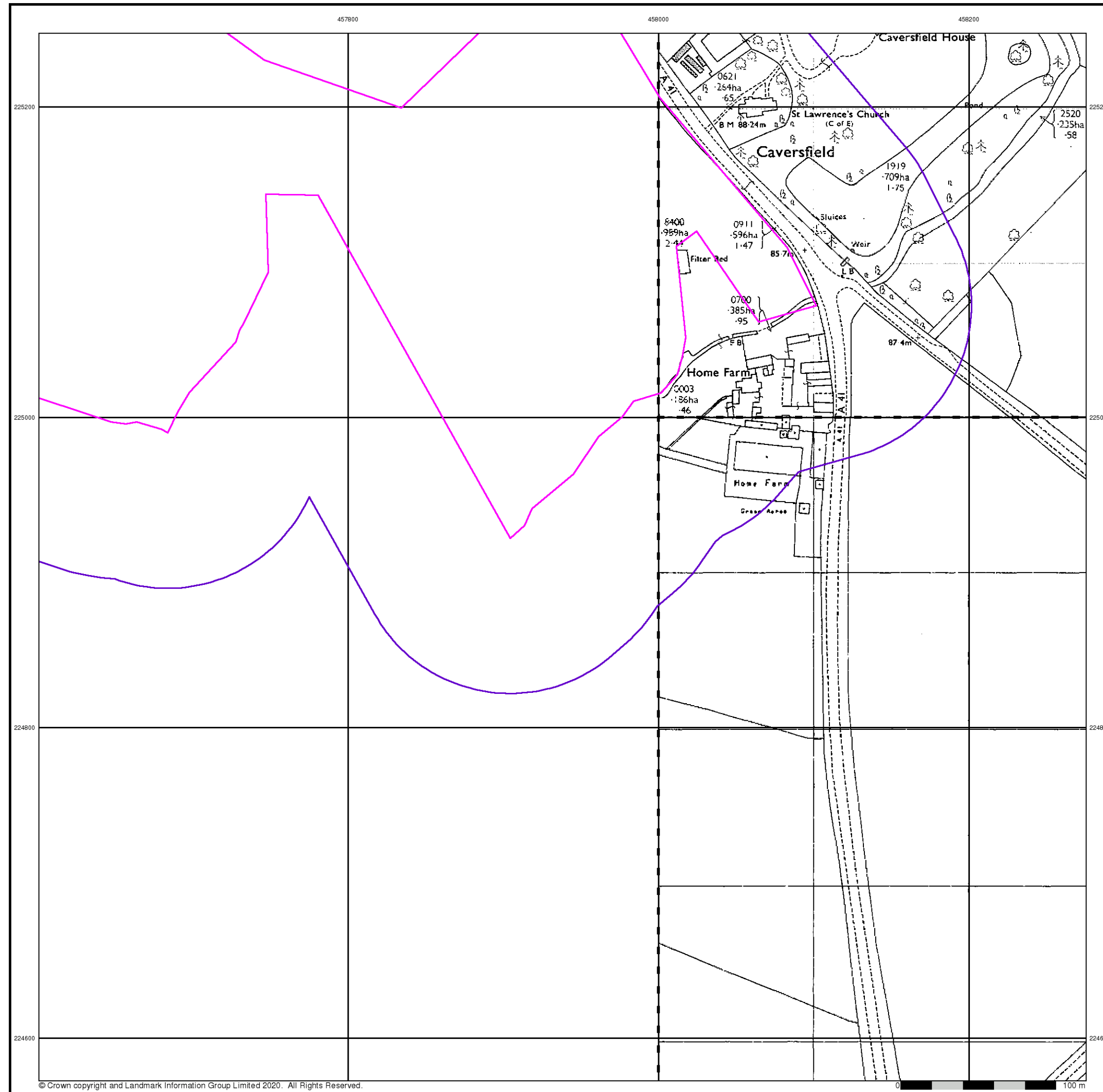

Order Number: 256166977\_1\_1  
 Customer Ref: 13603 NW Bicester Combined  
 National Grid Reference: 457330, 225270  
 Slice: A  
 Site Area (Ha): 22.77  
 Search Buffer (m): 100

**Site Details**

Site at 457550, 225210



Tel: 0844 844 9952  
 Fax: 0844 844 9951  
 Web: www.envirocheck.co.uk

# Hydrock

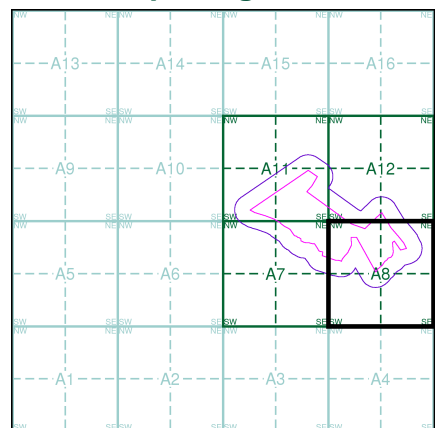

**Additional SIMs**  
**Published 1990 - 1991**  
**Source map scale - 1:2,500**

The SIM cards (Ordnance Survey's 'Survey of Information on Microfilm') are further, minor editions of mapping which were produced and published in between the main editions as an area was updated. They date from 1947 to 1994, and contain detailed information on buildings, roads and land-use. These maps were produced at both 1:2,500 and 1:1,250 scales.

**Map Name(s) and Date(s)**

SP5825	1990	1:2,500
SP5824	1991	1:2,500

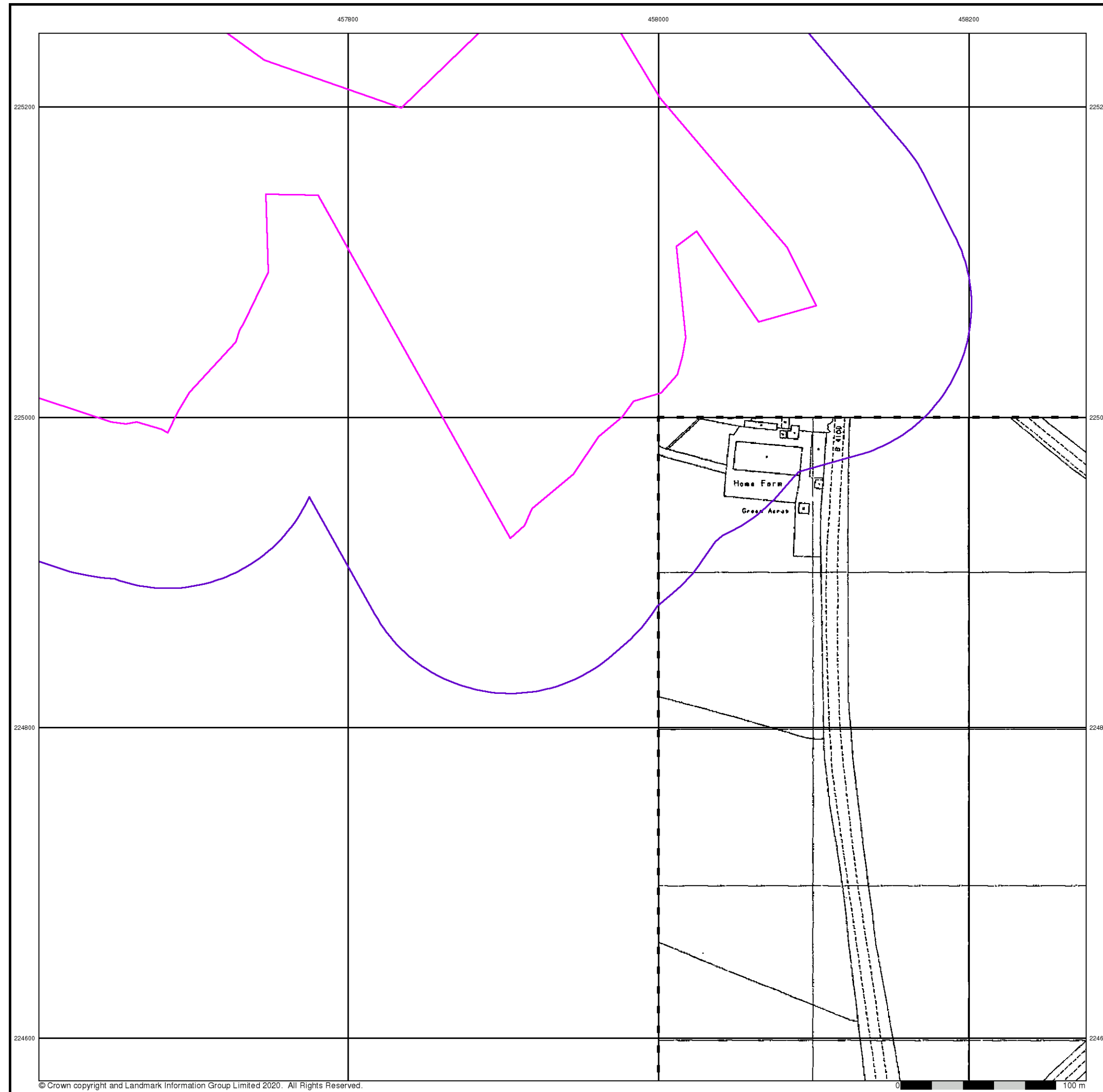
**Historical Map - Segment A8**

**Order Details**

Order Number: 256166977\_1\_1  
 Customer Ref: 13603 NW Bicester Combined  
 National Grid Reference: 457330, 225270  
 Slice: A  
 Site Area (Ha): 22.77  
 Search Buffer (m): 100

**Site Details**  
 Site at 457550, 225210



# Hydrock

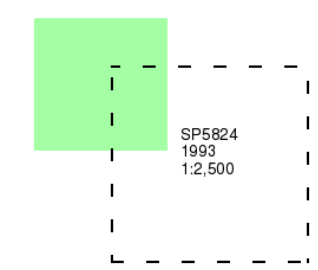
**Additional SIMs**

**Published 1993**

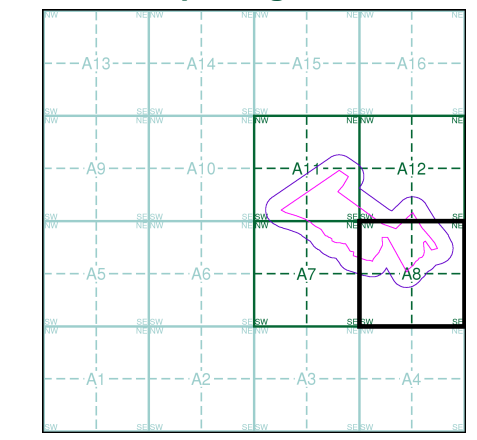
**Source map scale - 1:2,500**

The SIM cards (Ordnance Survey's 'Survey of Information on Microfilm') are further, minor editions of mapping which were produced and published in between the main editions as an area was updated. They date from 1947 to 1994, and contain detailed information on buildings, roads and land-use. These maps were produced at both 1:2,500 and 1:1,250 scales.

## Map Name(s) and Date(s)



## Historical Map - Segment A8



## Order Details

Order Number: 256166977\_1\_1  
 Customer Ref: 13603 NW Bicester Combined  
 National Grid Reference: 457330, 225270  
 Slice: A  
 Site Area (Ha): 22.77  
 Search Buffer (m): 100

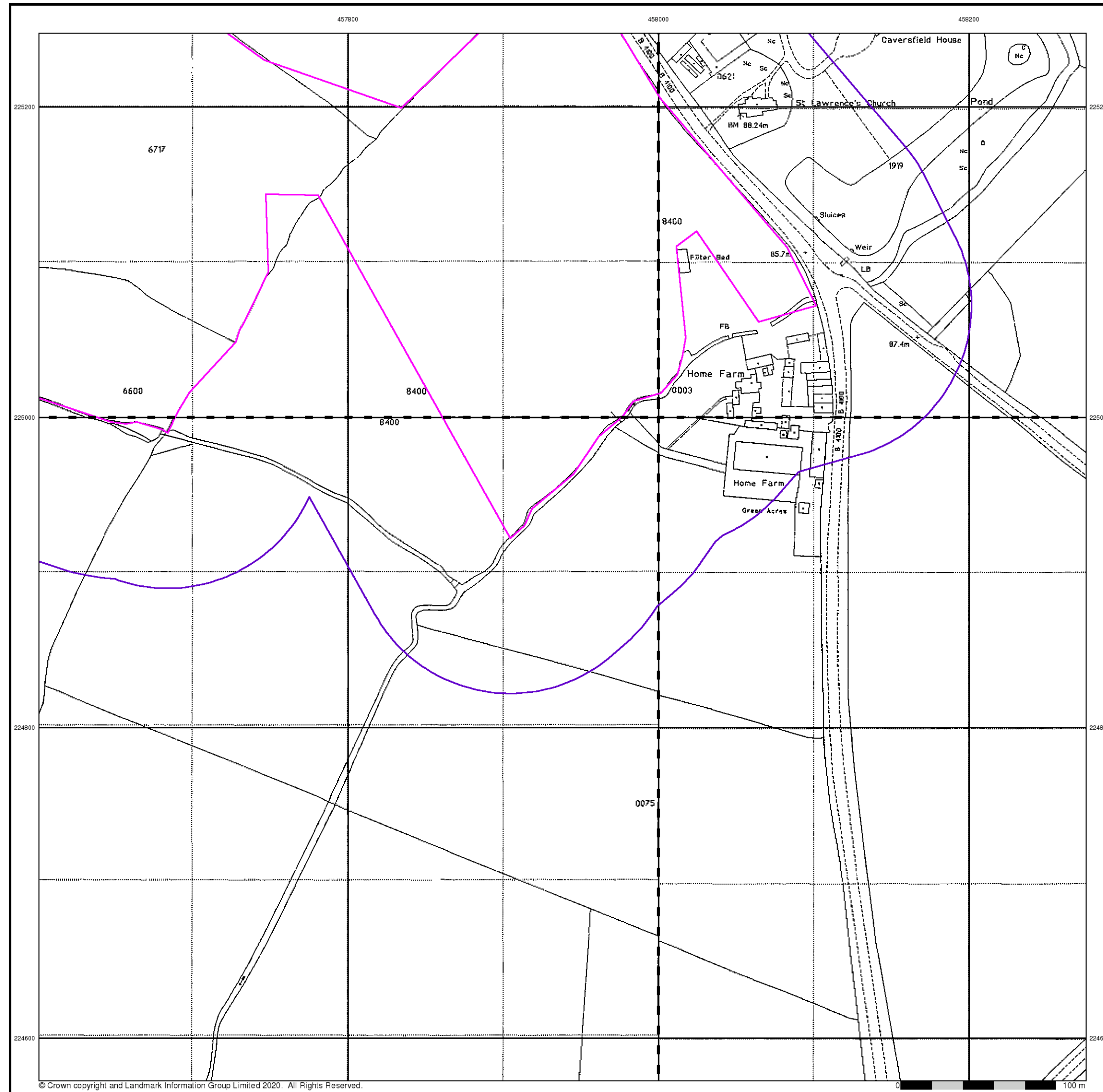
## Site Details

Site at 457550, 225210



Tel: 0844 844 9952  
 Fax: 0844 844 9951  
 Web: www.envirocheck.co.uk





© Crown copyright and Landmark Information Group Limited 2020. All Rights Reserved.

# Hydrock

Large-Scale National Grid Data

Published 1994

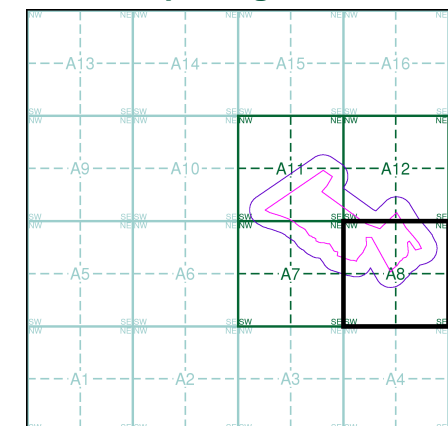
Source map scale - 1:2,500

'Large Scale National Grid Data' superseded SIM cards (Ordnance Survey's 'Survey of Information on Microfilm') in 1992, and continued to be produced until 1999. These maps were the fore-runners of digital mapping and so provide detailed information on houses and roads, but tend to show less topographic features such as vegetation. These maps were produced at both 1:2,500 and 1:1,250 scales.

## Map Name(s) and Date(s)

SP5725 1994 1:2,500	SP5825 1994 1:2,500
SP5724 1994 1:2,500	SP5824 1994 1:2,500

## Historical Map - Segment A8



## Order Details

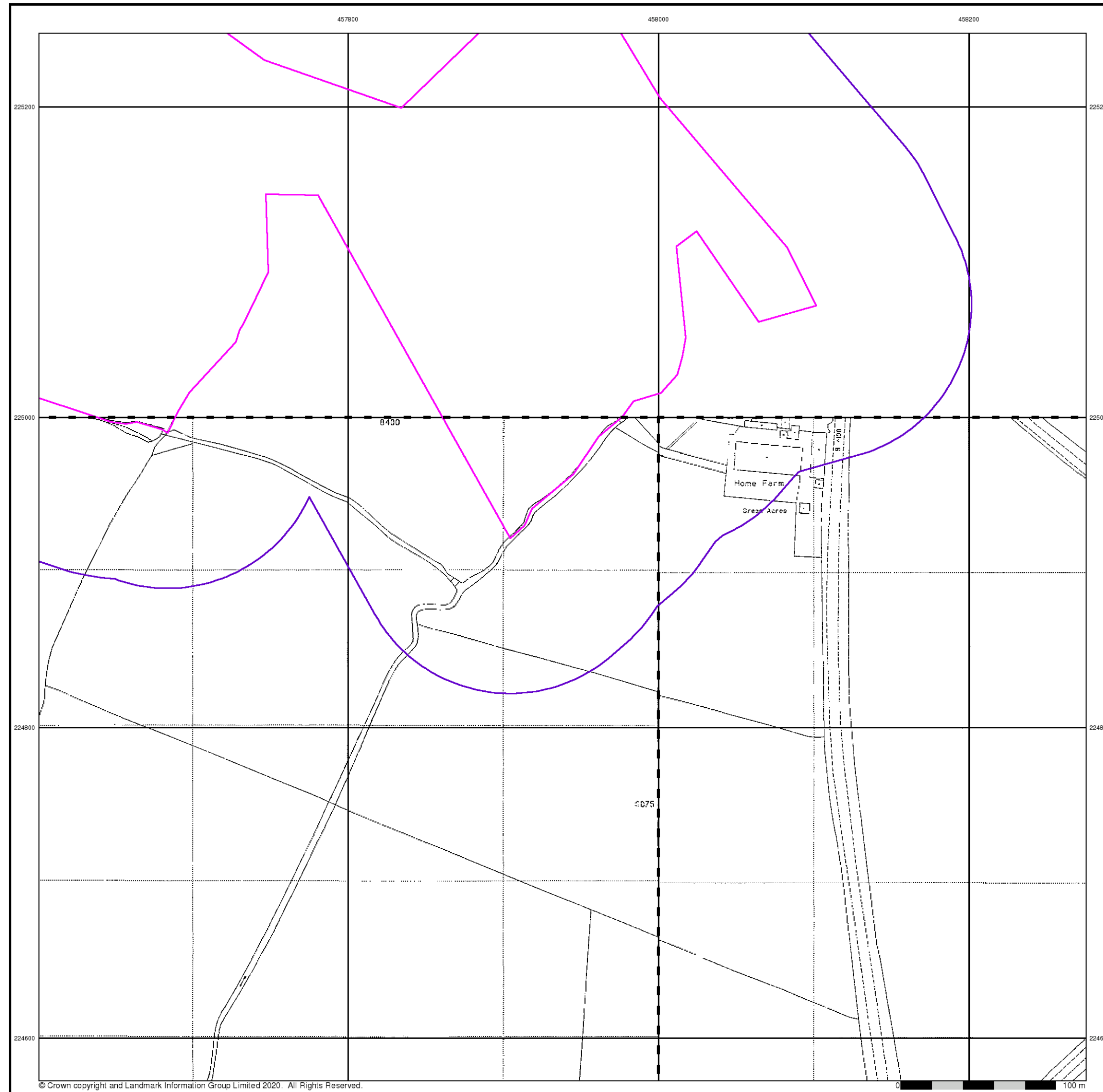
Order Number: 256166977\_1\_1  
 Customer Ref: 13603 NW Bicester Combined  
 National Grid Reference: 457330, 225270  
 Slice: A  
 Site Area (Ha): 22.77  
 Search Buffer (m): 100

## Site Details

Site at 457550, 225210

**Landmark**  
 INFORMATION GROUP

Tel: 0844 844 9952  
 Fax: 0844 844 9951  
 Web: www.envirocheck.co.uk



© Crown copyright and Landmark Information Group Limited 2020. All Rights Reserved.



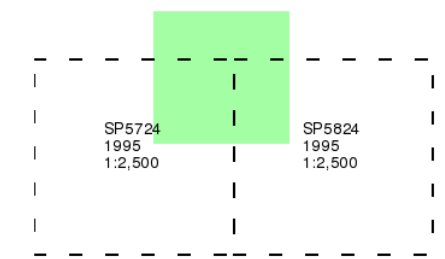
## Large-Scale National Grid Data

Published 1995

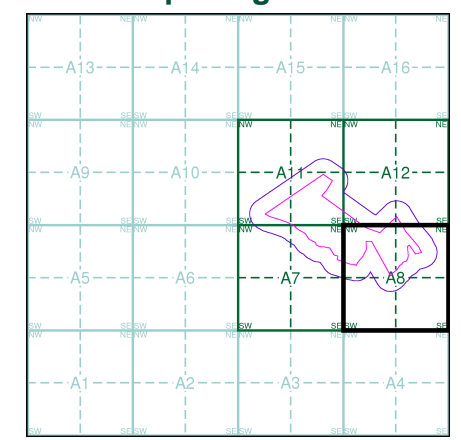
Source map scale - 1:2,500

'Large Scale National Grid Data' superseded SIM cards (Ordnance Survey's 'Survey of Information on Microfilm') in 1992, and continued to be produced until 1999. These maps were the fore-runners of digital mapping and so provide detailed information on houses and roads, but tend to show less topographic features such as vegetation. These maps were produced at both 1:2,500 and 1:1,250 scales.

### Map Name(s) and Date(s)



### Historical Map - Segment A8



### Order Details

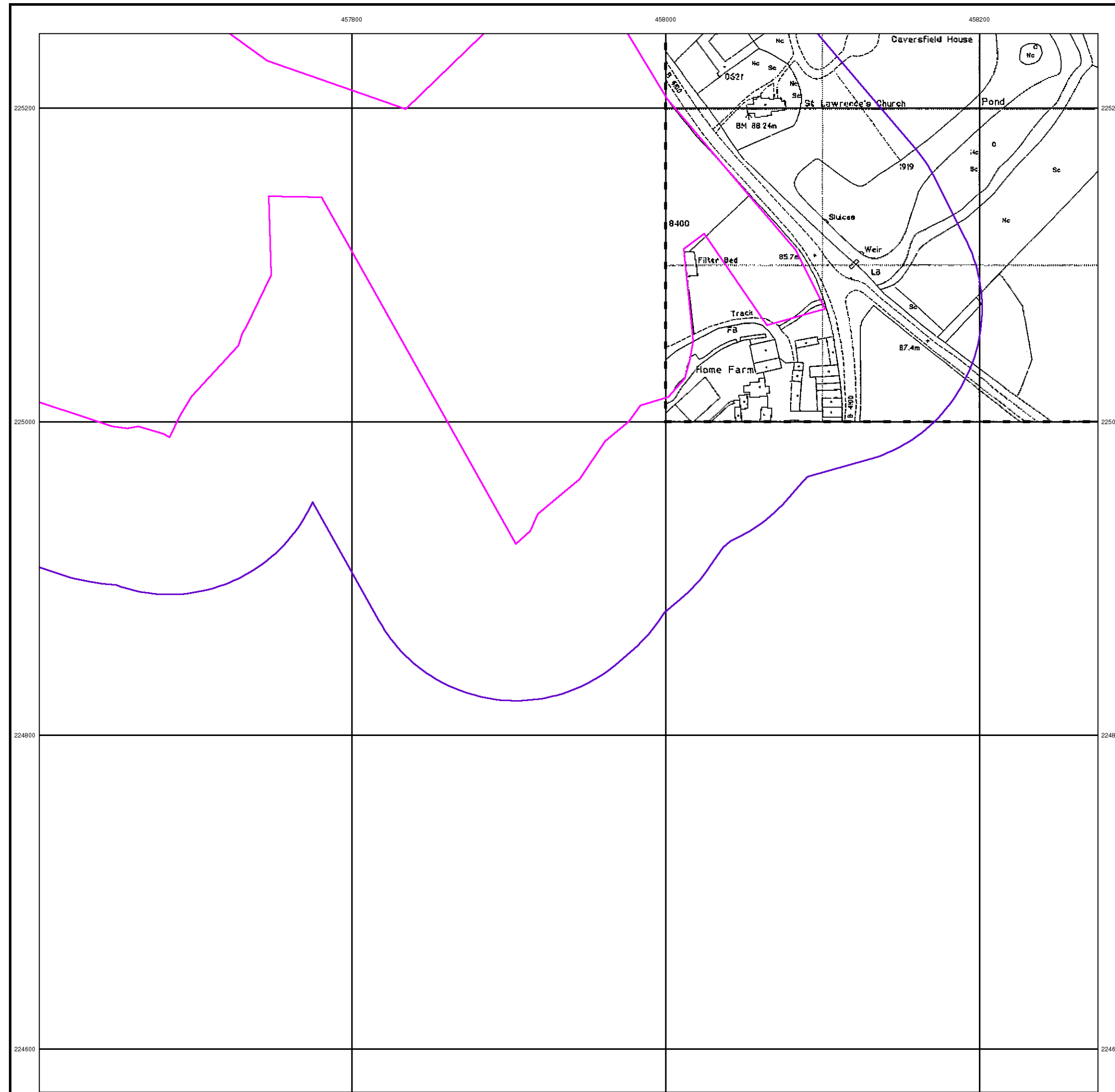
Order Number: 256166977\_1\_1  
 Customer Ref: 13603 NW Bicester Combined  
 National Grid Reference: 457330, 225270  
 Slice: A  
 Site Area (Ha): 22.77  
 Search Buffer (m): 100

### Site Details

Site at 457550, 225210



Tel: 0844 844 9952  
 Fax: 0844 844 9951  
 Web: www.envirocheck.co.uk

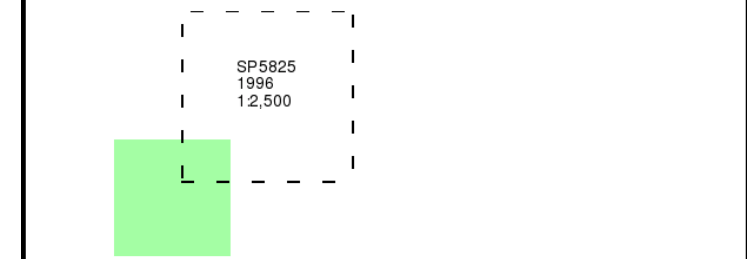


# Hydrock

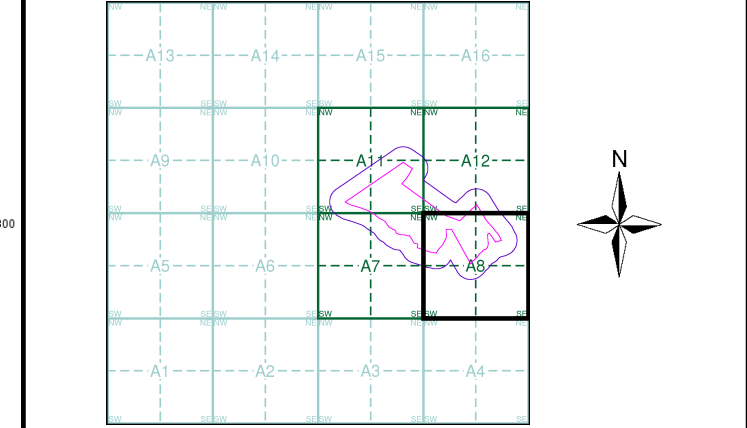
**Large-Scale National Grid Data**  
**Published 1996**  
**Source map scale - 1:2,500**

'Large Scale National Grid Data' superseded SIM cards (Ordnance Survey's 'Survey of Information on Microfilm') in 1992, and continued to be produced until 1999. These maps were the fore-runners of digital mapping and so provide detailed information on houses and roads, but tend to show less topographic features such as vegetation. These maps were produced at both 1:2,500 and 1:1,250 scales.

### Map Name(s) and Date(s)



### Historical Map - Segment A8



**Order Details**  
 Order Number: 256166977\_1\_1  
 Customer Ref: 13603 NW Bicester Combined  
 National Grid Reference: 457330, 225270  
 Slice: A  
 Site Area (Ha): 22.77  
 Search Buffer (m): 100

**Site Details**  
 Site at 457550, 225210

**Landmark**  
 INFORMATION GROUP  
 Tel: 0844 844 9952  
 Fax: 0844 844 9951  
 Web: www.envirocheck.co.uk



© Crown copyright and Landmark Information Group Limited 2020. All Rights Reserved.



# Hydrock

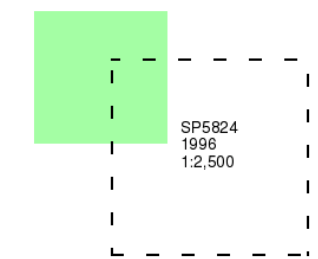
**Large-Scale National Grid Data**

**Published 1996**

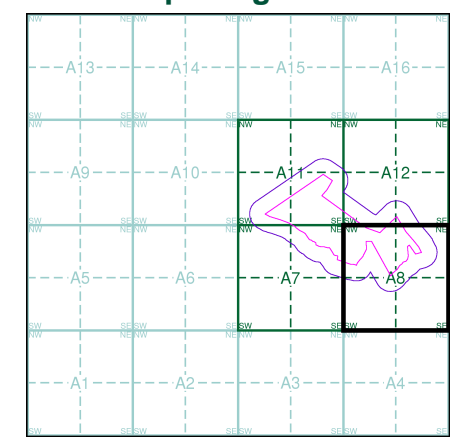
**Source map scale - 1:2,500**

'Large Scale National Grid Data' superseded SIM cards (Ordnance Survey's 'Survey of Information on Microfilm') in 1992, and continued to be produced until 1999. These maps were the fore-runners of digital mapping and so provide detailed information on houses and roads, but tend to show less topographic features such as vegetation. These maps were produced at both 1:2,500 and 1:1,250 scales.

### Map Name(s) and Date(s)



### Historical Map - Segment A8



### Order Details

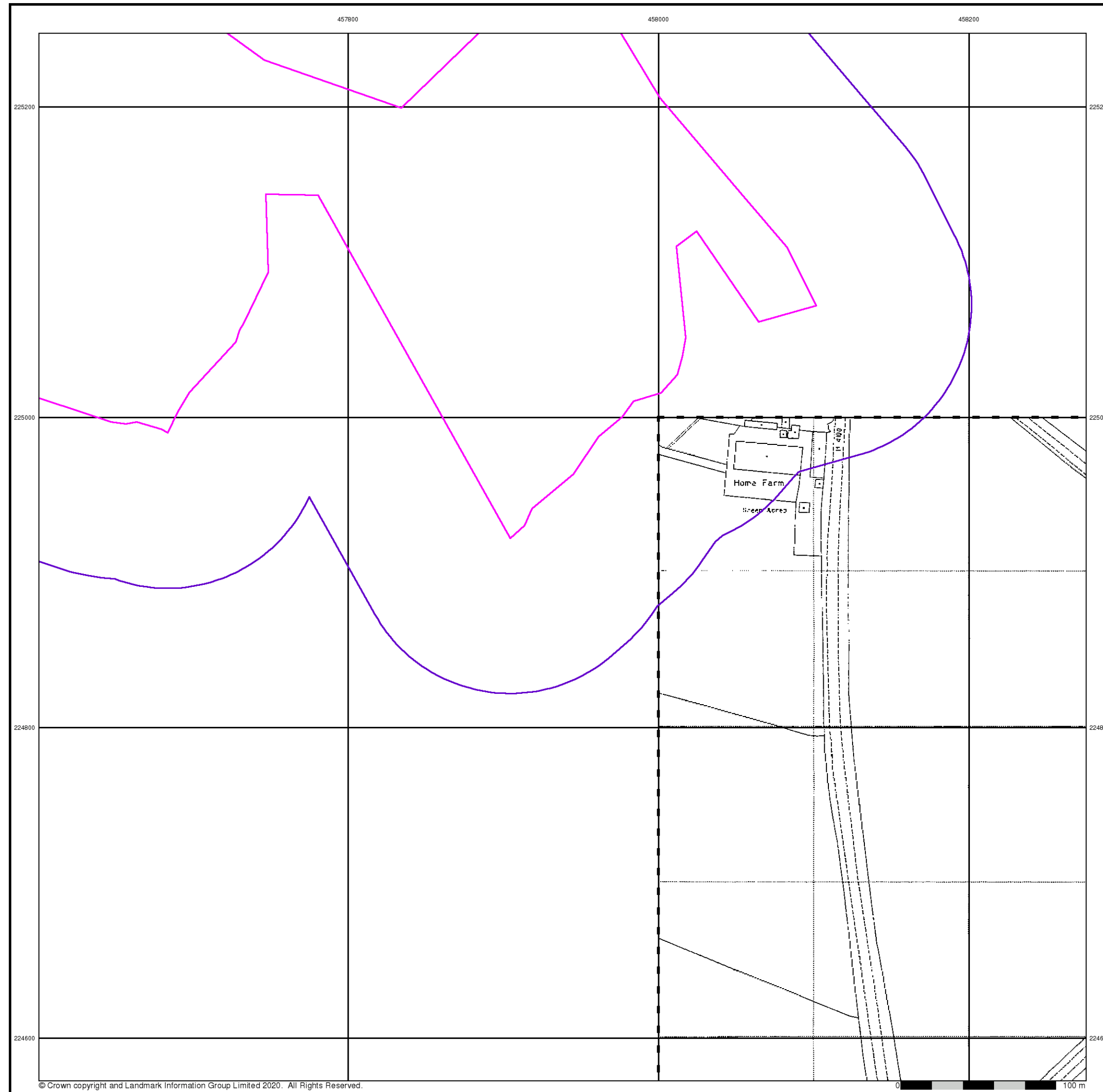
Order Number: 256166977\_1\_1  
 Customer Ref: 13603 NW Bicester Combined  
 National Grid Reference: 457330, 225270  
 Slice: A  
 Site Area (Ha): 22.77  
 Search Buffer (m): 100

### Site Details

Site at 457550, 225210



Tel: 0844 844 9952  
 Fax: 0844 844 9951  
 Web: www.envirocheck.co.uk



© Crown copyright and Landmark Information Group Limited 2020. All Rights Reserved.



# Hydrock

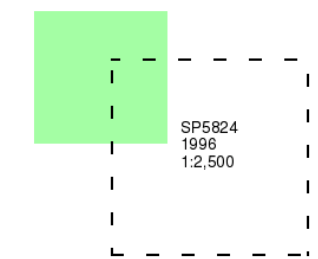
**Large-Scale National Grid Data**

**Published 1996**

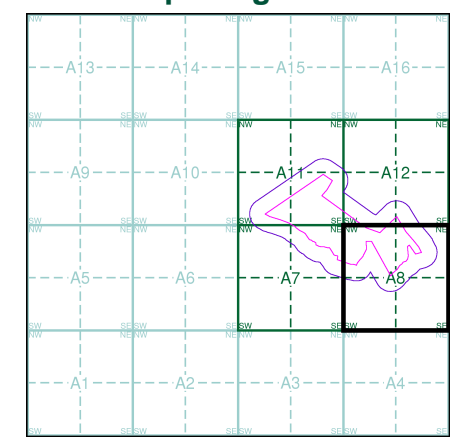
**Source map scale - 1:2,500**

'Large Scale National Grid Data' superseded SIM cards (Ordnance Survey's 'Survey of Information on Microfilm') in 1992, and continued to be produced until 1999. These maps were the fore-runners of digital mapping and so provide detailed information on houses and roads, but tend to show less topographic features such as vegetation. These maps were produced at both 1:2,500 and 1:1,250 scales.

### Map Name(s) and Date(s)



### Historical Map - Segment A8



### Order Details

Order Number: 256166977\_1\_1  
 Customer Ref: 13603 NW Bicester Combined  
 National Grid Reference: 457330, 225270  
 Slice: A  
 Site Area (Ha): 22.77  
 Search Buffer (m): 100

### Site Details

Site at 457550, 225210



Tel: 0844 844 9952  
 Fax: 0844 844 9951  
 Web: www.envirocheck.co.uk

457800

458000

458200

225200

225200

225000

225000

224800

224800

224600

224600



© Copyright Getmapping plc

0 100 m



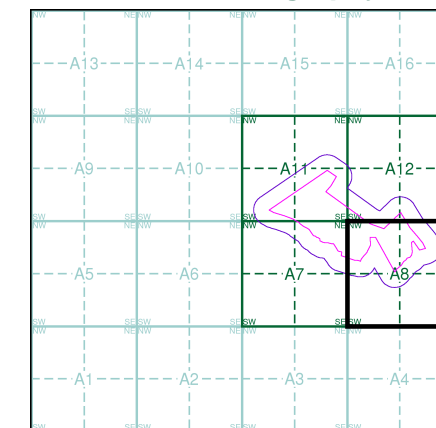
# Hydrock

## Historical Aerial Photography

### Published 1999

This aerial photography was produced by Getmapping, these vertical aerial photographs provide a seamless, full colour survey of the whole of Great Britain

#### Historical Aerial Photography - Segment A8



#### Order Details

Order Number: 256166977\_1\_1  
 Customer Ref: 13603 NW Bicester Combined  
 National Grid Reference: 457330, 225270  
 Slice: A  
 Site Area (Ha): 22.77  
 Search Buffer (m): 100

#### Site Details

Site at 457550, 225210

**Landmark**  
 INFORMATION GROUP

Tel: 0844 844 9952  
 Fax: 0844 844 9951  
 Web: www.envirocheck.co.uk