


Appendix B

Field Reconnaissance Photographs

<p>Desk Study Photograph 1</p>	
<p>Date: 26/08/20</p>	
<p>Direction Photograph Taken: Looking north from southern boundary of Site B.</p>	
<p>Description: Agricultural field of Site B.</p>	

<p>Desk Study Photograph 2</p>	
<p>Date: 26/08/20</p>	
<p>Direction Photograph Taken: North from eastern boundary of Site B.</p>	
<p>Description: Agricultural field and hedgerow and mature trees forming the boundary between Site B and Site A.</p>	

<p>Desk Study Photograph 3</p>	
<p>Date: 26/08/20</p>	
<p>Direction Photograph Taken: Facing south-west from the eastern boundary of Site B.</p>	
<p>Description: Agricultural field and facing towards the wooded area in the south east corner of Site B.</p>	

<p>Desk Study Photograph 4</p>	
<p>Date: 26/08/20</p>	
<p>Direction Photograph Taken: n/a.</p>	
<p>Description: Section of the wooded area in the south east of Site B.</p>	

<p>Desk Study Photograph 5</p>	
<p>Date: 26/08/20</p>	
<p>Direction Photograph Taken: n/a.</p>	
<p>Description: General farm materials in the wooded area comprising wooden cages, plastic box and plastic corrugated sheet roofing.</p>	

<p>Desk Study Photograph 6</p>	
<p>Date: 26/08/20</p>	
<p>Direction Photograph Taken: Facing south west from north of the wooded area in Site B.</p>	
<p>Description: Edge of the wooded area in the south east of Site B.</p>	

<p>Desk Study Photograph 7</p>	
<p>Date: 26/08/20</p>	
<p>Direction Photograph Taken: Facing north from the central south of Site B.</p>	
<p>Description: Disused agricultural field.</p>	

<p>Desk Study Photograph 8</p>	
<p>Date: 26/08/20</p>	
<p>Direction Photograph Taken: Facing west from the south of Site B.</p>	
<p>Description: Farm track on the southern end of Site B.</p>	

<p>Desk Study Photograph 9</p>	
<p>Date: 26/08/20</p>	
<p>Direction Photograph Taken: Facing west from immediately west of Site B.</p>	
<p>Description: Area of limestone quarrying immediately west of Site B.</p>	

<p>Desk Study Photograph 10</p>	
<p>Date: 26/08/20</p>	
<p>Direction Photograph Taken: Facing west from immediately west of Site B.</p>	
<p>Description: Area of limestone quarrying immediately west of Site B.</p>	

<p>Desk Study Photograph 11</p>	
<p>Date: 26/08/20</p>	
<p>Direction Photograph Taken: n/a.</p>	
<p>Description: Limestone excavated during the quarrying to the west of Site B.</p>	

<p>Desk Study Photograph 12</p>	
<p>Date: 26/08/20</p>	
<p>Direction Photograph Taken: Facing west from the western end of the field of which Site B forms the eastern part of.</p>	
<p>Description: Field access gate.</p>	

<p>Desk Study Photograph 13</p>	
<p>Date: 26/08/20</p>	
<p>Direction Photograph Taken: Facing south east from the entrance to the field including Site B.</p>	
<p>Description: Field entrance.</p>	


<p>Desk Study Photograph 14</p>	
<p>Date: 26/08/20</p>	
<p>Direction Photograph Taken: Facing south east from the entrance to the field including Site B.</p>	
<p>Description: Field entrance.</p>	


<p>Desk Study Photograph 15</p>	
<p>Date: 26/08/20</p>	
<p>Direction Photograph Taken: Facing east from the eastern end of Site A.</p>	
<p>Description: Entrance to Site A from Charlottes Avenue.</p>	

<p>Desk Study Photograph 16</p>	
<p>Date: 26/08/20</p>	
<p>Direction Photograph Taken: Facing north on Charlottes Avenue.</p>	
<p>Description: Charlottes Avenue between Site A (left) and Caverfield (right).</p>	

<p>Desk Study Photograph 17</p>	
<p>Date: 26/08/20</p>	
<p>Direction Photograph Taken: Facing west on the northern boundary of Site A.</p>	
<p>Description: Grassed field and hedgerow.</p>	

<p>Desk Study Photograph 18</p>	
<p>Date: 26/08/20</p>	
<p>Direction Photograph Taken: Facing south from the northern end of Site A.</p>	
<p>Description: Grassed field.</p>	

<p>Desk Study Photograph 19</p>	
<p>Date: 26/08/20</p>	
<p>Direction Photograph Taken: South from the south east of Site A.</p>	
<p>Description: Mature trees located on the boundary between the north east and south east fields of Site A.</p>	

<p>Desk Study Photograph 20</p>	
<p>Date: 26/08/20</p>	
<p>Direction Photograph Taken: South from south-east of Site A.</p>	
<p>Description: Boundary between the north east and south east fields of Site A.</p>	


<p>Desk Study Photograph 21</p>	
<p>Date: 26/08/20</p>	
<p>Direction Photograph Taken: Facing south in the south east field of Site A.</p>	
<p>Description: Grassed field and hedgerows in the south east field of Site A.</p>	

<p>Desk Study Photograph 22</p>	
<p>Date: 26/08/20</p>	
<p>Direction Photograph Taken: Facing west in the south east of Site A.</p>	
<p>Description: Mature trees and hedgerows on the boundary between the north east and south east fields of Site A.</p>	

<p>Desk Study Photograph 23</p>	
<p>Date: 26/08/20</p>	
<p>Direction Photograph Taken: Facing east in the south east of Site A.</p>	
<p>Description: Grassed field and residential properties to the south-east / east.</p>	

<p>Desk Study Photograph 24</p>	
<p>Date: 26/08/20</p>	
<p>Direction Photograph Taken: Facing south on the southern boundary of Site A.</p>	
<p>Description: Southern boundary of Site A, adjacent crops and stream.</p>	

<p>Desk Study Photograph 25</p>	
<p>Date: 26/08/20</p>	
<p>Direction Photograph Taken: Facing west from the south of Site A.</p>	
<p>Description: Edge of the wooded area in the south west of Site A.</p>	

<p>Desk Study Photograph 26</p>	
<p>Date: 26/08/20</p>	
<p>Direction Photograph Taken: Facing west from the south of Site A.</p>	
<p>Description: Edge of the wooded area in the south west of Site A.</p>	

<p>Desk Study Photograph 27</p>	
<p>Date: 26/08/20</p>	
<p>Direction Photograph Taken: Facing west from the boundary between the north east and south east fields of Site A.</p>	
<p>Description: Boundary trees and hedgerow between fields in Site A and wooded area in south west.</p>	

<p>Desk Study Photograph 28</p>	
<p>Date: 26/08/20</p>	
<p>Direction Photograph Taken: Facing north on the boundary between the north west and north east fields of Site A.</p>	
<p>Description: Grassed fields and boundary fence.</p>	

<p>Desk Study Photograph 29</p>	
<p>Date: 26/08/20</p>	
<p>Direction Photograph Taken: Facing north from the centre of Site A.</p>	
<p>Description: Grassed north west field of Site A.</p>	

<p>Desk Study Photograph 30</p>	
<p>Date: 26/08/20</p>	
<p>Direction Photograph Taken: North on the northern boundary of Site A.</p>	
<p>Description: Construction site immediately north of Site A.</p>	

<p>Desk Study Photograph 31</p>	
<p>Date: 26/08/20</p>	
<p>Direction Photograph Taken: Facing west on the south of the north west field of Site A.</p>	
<p>Description: Boundary trees, hedgerows and edge of the wooded area in the south west of Site A.</p>	

<p>Desk Study Photograph 32</p>	
<p>Date: 26/08/20</p>	
<p>Direction Photograph Taken: South on the boundary between the south west and north west fields of Site A.</p>	
<p>Description: South west field entrance in Site A.</p>	

<p>Desk Study Photograph 33</p>	
<p>Date: 26/08/20</p>	
<p>Direction Photograph Taken: South in south west field of Site A.</p>	
<p>Description: Grassed field / former paddock area in the south west field of Site A.</p>	

<p>Desk Study Photograph 34</p>	
<p>Date: 26/08/20</p>	
<p>Direction Photograph Taken: Facing east from the south west end of Site A.</p>	
<p>Description: Wooded area in the south west of Site A.</p>	

<p>Desk Study Photograph 35</p>	
<p>Date: 26/08/20</p>	
<p>Direction Photograph Taken: Facing west on the western boundary of Site A.</p>	
<p>Description: Pedestrian route between Site A and Site B.</p>	

<p>Desk Study Photograph 36</p>	
<p>Date: 26/08/20</p>	
<p>Direction Photograph Taken: Facing east in the central east of Caverfield.</p>	
<p>Description: Grassed field.</p>	

<p>Desk Study Photograph 37</p>	
<p>Date: 26/08/20</p>	
<p>Direction Photograph Taken: Facing north on the western boundary of Caverfield.</p>	
<p>Description: Grassed field and hedgerow.</p>	

<p>Desk Study Photograph 38</p>	
<p>Date: 26/08/20</p>	
<p>Direction Photograph Taken: Facing south east from the western boundary of Caverfield.</p>	
<p>Description: Grassed field and boundary between the southern and central fields of Caverfield.</p>	

<p>Desk Study Photograph 39</p>	
<p>Date: 26/08/20</p>	
<p>Direction Photograph Taken: South from the west of Caverfield.</p>	
<p>Description: Boundary between the southern and central fields of Caverfield.</p>	

<p>Desk Study Photograph 40</p>	
<p>Date: 26/08/20</p>	
<p>Direction Photograph Taken: Facing north west in the west of Caverfield.</p>	
<p>Description: Hedgerow and adjacent housing development.</p>	

<p>Desk Study Photograph 41</p>	
<p>Date: 26/08/20</p>	
<p>Direction Photograph Taken: Facing north east in the central north of Caverfield.</p>	
<p>Description: Grassed field and adjacent access road to Home Farm.</p>	

<p>Desk Study Photograph 42</p>	
<p>Date: 26/08/20</p>	
<p>Direction Photograph Taken: Facing north on the north west boundary of Caverfield.</p>	
<p>Description: Caverfield entrance.</p>	

<p>Desk Study Photograph 43</p>	
<p>Date: 26/08/20</p>	
<p>Direction Photograph Taken: Facing east from the site entrance to Caverfield.</p>	
<p>Description: Adjacent road (B4100) to the north of Caverfield.</p>	

<p>Desk Study Photograph 44</p>	
<p>Date: 26/08/20</p>	
<p>Direction Photograph Taken: Facing east in the north of Caverfield.</p>	
<p>Description: Home Farm access road running between the central field and north east field of Caverfield.</p>	

<p>Desk Study Photograph 45</p>	
<p>Date: 26/08/20</p>	
<p>Direction Photograph Taken: Facing north west in the north of Caverfield.</p>	
<p>Description: Home Farm access road and boundary trees running between the central field and north east field of Caverfield.</p>	

<p>Desk Study Photograph 46</p>	
<p>Date: 26/08/20</p>	
<p>Direction Photograph Taken: Facing west in the north of Caverfield.</p>	
<p>Description: North east field of Caverfield.</p>	

<p>Desk Study Photograph 47</p>	
<p>Date: 26/08/20</p>	
<p>Direction Photograph Taken: Facing east from the access road into Home Farm.</p>	
<p>Description: Home Farm to the east of Caverfield.</p>	

<p>Desk Study Photograph 48</p>	
<p>Date: 26/08/20</p>	
<p>Direction Photograph Taken: Facing north east from the east of Caverfield.</p>	
<p>Description: Home Farm sewage system.</p>	

<p>Desk Study Photograph 49</p>	
<p>Date: 26/08/20</p>	
<p>Direction Photograph Taken: Facing south from the central east of Caverfield.</p>	
<p>Description: Farm machinery in the east of Caverfield.</p>	

<p>Desk Study Photograph 50</p>	
<p>Date: 26/08/20</p>	
<p>Direction Photograph Taken: Facing west in the centre of Caverfield.</p>	
<p>Description: Boundary between the southern and central fields of Caverfield.</p>	

<p>Desk Study Photograph 51</p>	
<p>Date: 26/08/20</p>	
<p>Direction Photograph Taken: Facing south west in the south of Caverfield.</p>	
<p>Description: Residential properties to the south of Caverfield.</p>	

<p>Desk Study Photograph 52</p>	
<p>Date: 26/08/20</p>	
<p>Direction Photograph Taken: Facing east in the southern field of Caverfield.</p>	
<p>Description: South east corner of Caverfield.</p>	

<p>Desk Study Photograph 53</p>	
<p>Date: 26/08/20</p>	
<p>Direction Photograph Taken: Facing north from the south of Caverfield</p>	
<p>Description: Logs / wood pile in the south east of Caverfield.</p>	

<p>Desk Study Photograph 54</p>	
<p>Date: 26/08/20</p>	
<p>Direction Photograph Taken: Facing north east in the south east of Caverfield.</p>	
<p>Description: Grassed areas, boundary trees and hedgerows.</p>	

<p>Desk Study Photograph 55</p>	
<p>Date: 26/08/20</p>	
<p>Direction Photograph Taken: Facing west in the south east of Caverfield.</p>	
<p>Description: Grassed area and slope in the south east of Caverfield.</p>	

<p>Desk Study Photograph 56</p>	
<p>Date: 26/08/20</p>	
<p>Direction Photograph Taken: Facing west on the western boundary of Caverfield.</p>	
<p>Description: Access into Caverfield from Charlottes Avenue immediately west.</p>	