










Potential Public Open Space

Potential Attenuation Area

Potential Residential Developable Area

Site Pedestrian Access Point

Site Access Point

-  Red Line Boundary
-  Pedestrian Links
-  Vehicle Access
-  General Development Area
-  Possible Attenuation Area
-  Play Area
-  Potential Views Towards Listed Church



Client	Hollins Strategic Land																		
Project	Berry Hill Road, Adderbury																		
Title	Land Use Parameter Plan																		
Project ID	1697A	Organiser	URB	Role	XX	Block	XX	Level	GA	Type	90	Series	004	Dwg	C	Rev.	004	Status	Out.Plan.
Drawn	JF	Date	03.01.20	Checked	JD	Scale	1:1000												
The Urbanists - The Creative Quarter - 8A Morgan Arcade - Cardiff - CF10 1AF T: 029 2023 6133 E: info@theurbanists.net W: www.theurbanists.net © This drawing is copyright and may not be reproduced in whole or part without written authority.																			

