

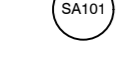





KEY

-  Proposed Surface Water Sewer
-  Proposed Plot Level
-  Proposed Road level
-  Existing Level
-  Soakaway Test Location
-  Proposed Swale

<p>North Point ↑</p> <p>Quality Ass. UKAS 005 Quality Assurance ISO 9001:2008 SIS Certificate 6382024539</p> <p>Original Size A1</p>	<p>Project Berry Hill Road Adderbury</p> <p>Client Hollins Strategic Land</p> <p>Title Preliminary S.W. Drainage Layout</p> <p>Drawn ME</p> <p>Checked By SRG</p> <p>Date OCT 19</p> <p>Scale 1:500</p>	<p>IronsideFarrar Environmental Planners Civil Engineers Landscape Architects Graphic Design</p> <p>3 Watkley Court MANCHESTER M28 3NJ Tel: 0161 703 8891 Fax: 0161 703 8279 manchester@ironsidefarrar.com</p> <p>EDINBURGH BELLSHILL</p> <p>Drawing No. 30394/1</p> <p>Revision</p>
---	--	--