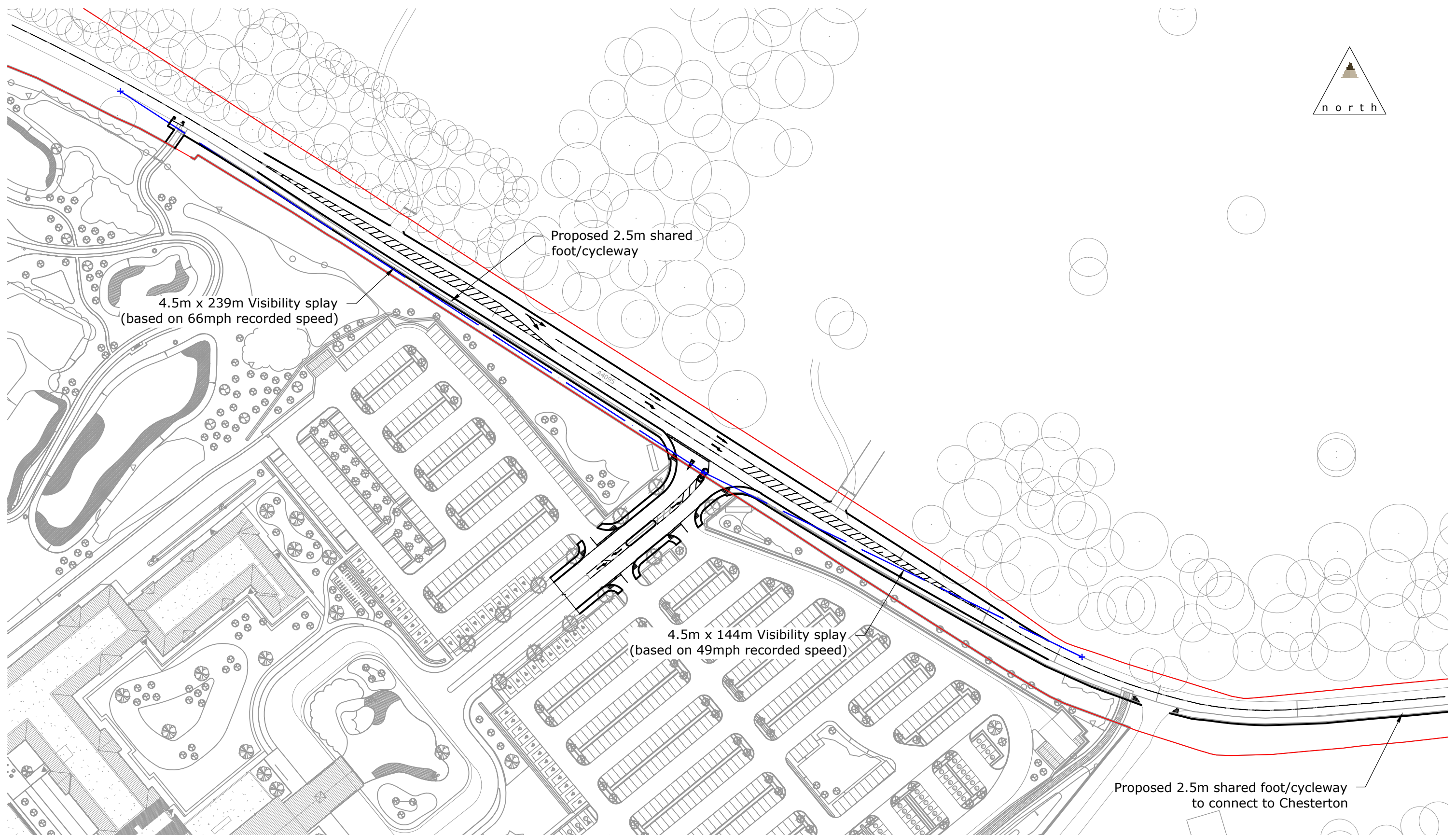



Appendix C

Highways Layout Plans




Proposed 2.5m shared foot/cycleway

4.5m x 239m Visibility splay
(based on 66mph recorded speed)

4.5m x 144m Visibility splay
(based on 49mph recorded speed)

Proposed 2.5m shared foot/cycleway
to connect to Chesterton

Legend:

Highway Boundary 



84 North Street
Guildford
Surrey
GU1 4AU
T: 01483 531 300

Cargo Works
1-2 Hatfields
London
SE1 9PG
T: 020 8065 5208

www.motion.co.uk

Project:
Great Wolf Resort, Bicester

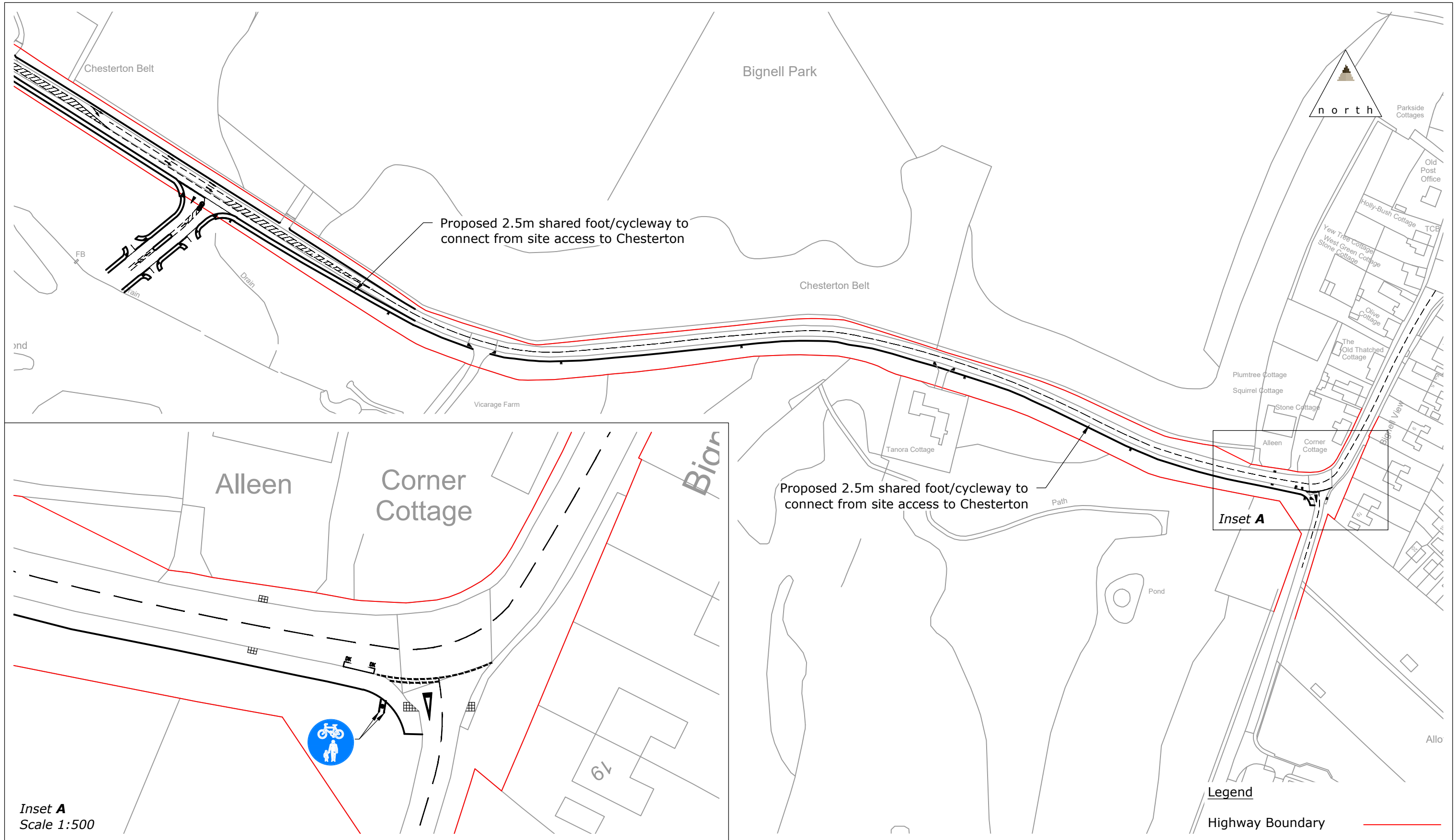
Title:
Proposed Access Arrangement

Scale: 1:1250 (@ A3)

Notes:

Drawing:
1803047-03

Revision:
E



Inset A
Scale 1:500

Note:
Shared foot/cycleway roundels to be mounted along proposed foot/cycle way



84 North Street
Guildford
Surrey
GU1 4AU
T: 01483 531 300

Cargo Works
1-2 Hatfields
London
SE1 9PG
T: 020 8065 5208

www.motion.co.uk

Project:
Great Wolf Resort, Bicester

Title:
Proposed Shared Foot/Cycleway

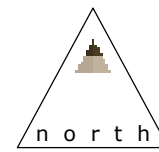
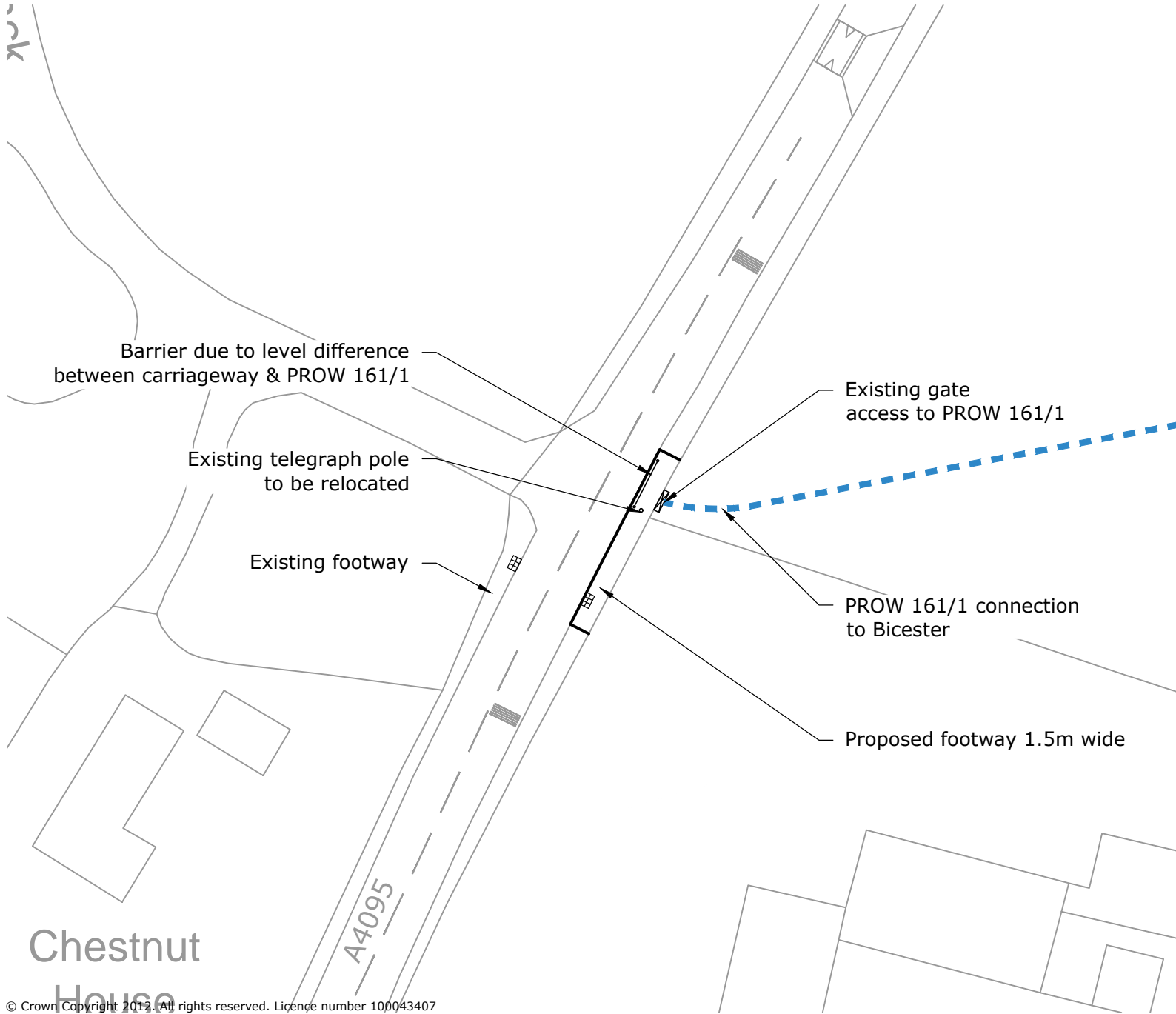
Scale: 1:2000 (@ A3)

Notes:

Drawing:
1803047-02

Revision:
A

N:\Projects\gw\Bice 1803047\Drawings\1803047-02A.dwg



84 North Street
 Guildford
 Surrey
 GU1 4AU

Cargo Works
 1-2 Hatfields
 London
 SE1 9PG

T: 01483 531 300

T: 020 8065 5208

www.motion.co.uk

Project:
Great Wolf Resort, Bicester

Title:
Footway Connection to PROW 161/1

Scale: 1:500 (@ A4)

Drawing:
1803047-08

Revision:
 -

N:\Projects\gwbrice_1803047\Drawings\1803047-08.dwg