

A Accident Data

This page has been left
blank intentionally.



(N.T.S)

This page has been left
blank intentionally.

Accidents between dates 01/01/2012 and 30/04/2015 (40) months

Selection: Notes:

Selected using Manual Selection

Friday 06/01/2012 Time 1100 Slight at A361 NORTH BAR AT BANBURY CROSS RBT J/W B4035 & HIGH ST BANBURY

E: 445338 N: 240418 Junction Detail: Roundabout Control: Give way or controlled

Fine without high winds Road surface Dry Daylight:street lights present

Vehicle Reference 1 Car Moving from N to S Going ahead but held up On main carriageway

Vehicle Reference 2 Car Moving from N to S Going ahead but held up On main carriageway

Casualty Reference: 1 Age: 19 Male Driver/rider Severity: Slight Injured by vehicle: 2

Friday 13/01/2012 Time 0933 Slight at A4260 OXFORD RD J/W WEEPING CROSS RD BANBURY

E: 446700 N: 237778 Junction Detail: T or staggered junct Control: Give way or controlled

Fine without high winds Road surface Wet/Damp Daylight:street lights present

Vehicle Reference 1 Car Moving from N to SE Going ahead other On main carriageway

Vehicle Reference 2 Car Moving from N to W Waiting to turn right On main carriageway

Casualty Reference: 1 Age: 57 Male Driver/rider Severity: Slight Injured by vehicle: 2

Accidents between dates 01/01/2012 and 30/04/2015 (40) months

Selection: Notes:

Selected using Manual Selection

Wednesday 28/03/2012 Time 2105 Serious at A361 NORTH BAR JUST N OF J/W BANBURY CROSS RBT B4035 & HIGH ST BANBURY

E: 445323 N: 240419 Junction Detail: Roundabout Control: Give way or controlled

Fine without high winds Road surface Dry Darkness: street lights present and lit

Vehicle Reference 1 Car Moving from S to N Going ahead other On main carriageway

Casualty Reference: 1 Age: 18 Male Driver/rider Severity: Slight Injured by vehicle: 1

Casualty Reference: 2 Age: 16 Female Passenger Severity: Serious Injured by vehicle: 1

Casualty Reference: 3 Age: 16 Female Passenger Severity: Slight Injured by vehicle: 1

Vehicle Reference 2 Car Moving from S to N Going ahead but held up On main carriageway

Vehicle Reference 3 Car Moving from S to N Going ahead but held up On main carriageway

Vehicle Reference 4 Car Moving from S to N Going ahead but held up On main carriageway

Tuesday 17/04/2012 Time 1904 Serious at A361 SOUTH BAR ATS J/W B4100 OXFORD RD & A361 BLOXHAM RD BANBURY

E: 445328 N: 240095 Junction Detail: T or staggered junct Control: Automatic traffic sign

Fine without high winds Road surface Dry Daylight:street lights present

Vehicle Reference 1 Car Moving from N to S Going ahead other On main carriageway

Casualty Reference: 1 Age: 15 Female Pedestrian Severity: Serious Injured by vehicle: 1

Accidents between dates 01/01/2012 and 30/04/2015 (40) months

Selection: Notes:

Selected using Manual Selection

Tuesday 15/05/2012 Time 1711 Serious at A4260 CONCORD AVE APPROX 20M N OF J/W BRIDGE ST BANBURY

E: 445946 N: 240624 Junction Detail: Crossroads Control: Automatic traffic sign

Fine without high winds

Road surface

Wet/Damp

Daylight:street lights present

Vehicle Reference 1	Car		Moving from	N	to	S	Going ahead other	On main carriageway
Casualty Reference:	1	Age:	62	Male			Driver/rider	Severity: Serious Injured by vehicle: 1
Vehicle Reference 2	Car		Moving from	N	to	S	Going ahead but held up	On main carriageway
Casualty Reference:	2	Age:	13	Female			Passenger	Severity: Slight Injured by vehicle: 2
Casualty Reference:	3	Age:	13	Female			Passenger	Severity: Slight Injured by vehicle: 2
Casualty Reference:	4	Age:	13	Female			Passenger	Severity: Slight Injured by vehicle: 2
Casualty Reference:	5	Age:	38	Female			Driver/rider	Severity: Slight Injured by vehicle: 2
Vehicle Reference 3	Van or Goods 3.5 to		Moving from	N	to	S	Going ahead but held up	On main carriageway
Vehicle Reference 4	Van or Goods 3.5 to		Moving from	N	to	S	Going ahead but held up	On main carriageway
Vehicle Reference 5	Car		Moving from	N	to	S	Going ahead but held up	On main carriageway
Vehicle Reference 6	Car		Moving from	N	to	S	Going ahead but held up	On main carriageway
Casualty Reference:	6	Age:	35	Female			Driver/rider	Severity: Slight Injured by vehicle: 6
Vehicle Reference 7	Car		Moving from	N	to	S	Going ahead but held up	On main carriageway
Vehicle Reference 8	Car		Moving from	N	to	S	Going ahead but held up	On main carriageway

Accidents between dates 01/01/2012 and 30/04/2015 (40) months

Selection: Notes:

Selected using Manual Selection

Monday	04/06/2012	Time	1330	Slight	at	A422 HENNEF WAY RBT J/W A4260 CONCORDE AVE	BANBURY
E: 446002	N: 241627	Junction Detail:	Roundabout	Control:	Give way or controlled		
Fine without high winds		Road surface	Dry	Daylight:	street lights present		
Vehicle Reference	1	Car	Moving from	E	to	W	Going ahead other
							On main carriageway
Casualty Reference:	1	Age:	54	Male	Driver/rider	Severity:	Slight Injured by vehicle: 1
Casualty Reference:	2	Age:	30	Female	Passenger	Severity:	Slight Injured by vehicle: 1

Monday	06/08/2012	Time	1224	Slight	at	A422 HENNEF WAY AT RBT J/W A4260 CONCORD AVENUE	BANBURY
E: 445945	N: 241611	Junction Detail:	Roundabout	Control:	Give way or controlled		
Fine without high winds		Road surface	Dry	Daylight:	street lights present		
Vehicle Reference	1	Car	Moving from	E	to	W	Going ahead other
							On main carriageway
Casualty Reference:	1	Age:	45	Male	Driver/rider	Severity:	Slight Injured by vehicle: 1
Vehicle Reference	2	Car	Moving from	E	to	W	Stopping
							On main carriageway

Accidents between dates 01/01/2012 and 30/04/2015 (40) months

Selection: Notes:

Selected using Manual Selection

Tuesday 28/08/2012 Time 0845 Serious at BRIDGE STREET BY J/W ACCESS TO RAIL STATION ENTRANCE BANBURY

E: 446024 N: 240591 Junction Detail: T or staggered junct Control: Give way or controlled

Fine without high winds Road surface Dry Daylight:street lights present

Vehicle Reference 1 Car Moving from W to S Turning right On main carriageway

Vehicle Reference 2 Pedal Cycle Moving from E to W Going ahead other On main carriageway

Casualty Reference: 1 Age: 27 Female Driver/rider Severity: Serious Injured by vehicle: 2

Wednesday 10/10/2012 Time 0823 Slight at A4260 OXFORD ROAD J/W A4260 UPPER WINDSOR ST BANBURY

E: 445420 N: 239805 Junction Detail: T or staggered junct Control: Automatic traffic sign

Fine without high winds Road surface Dry Daylight:street lights present

Vehicle Reference 1 Car Moving from to Going ahead other On main carriageway

Casualty Reference: 1 Age: 11 Female Pedestrian Severity: Slight Injured by vehicle: 1

Friday 12/10/2012 Time 1818 Slight at A361 SOUTH BAR ST J/W ST JOHNS RD BANBURY

E: 445329 N: 240119 Junction Detail: T or staggered junct Control: Give way or controlled

Fine without high winds Road surface Dry Darkness: street lights present and lit

Vehicle Reference 1 Car Moving from E to N Turning right On main carriageway

Vehicle Reference 2 Car Moving from N to S Starting On main carriageway

Casualty Reference: 1 Age: 40 Male Driver/rider Severity: Slight Injured by vehicle: 2

Accidents between dates 01/01/2012 and 30/04/2015 (40) months

Selection: Notes:

Selected using Manual Selection

Sunday 25/11/2012 Time 1100 Slight at WHITE POST ROAD RBT T J/W A4260 OXFORD RD SLIP RD & SYCAMORE DRIVE BODICOTE

E: 446052 N: 238414 Junction Detail: Roundabout Control: Give way or controlled

Fine without high winds Road surface Dry Daylight:street lights present

Vehicle Reference 1 Car Moving from E to W Going ahead other On main carriageway

Vehicle Reference 2 Pedal Cycle Moving from N to S Going ahead other On main carriageway

Casualty Reference: 1 Age: 31 Male Driver/rider Severity: Slight Injured by vehicle: 2

Sunday 24/02/2013 Time 0151 Slight at A361 NORTH BAR AT BANBURY CROSS RBT J/W B4035 & HIGH ST BANBURY

E: 445337 N: 240425 Junction Detail: Roundabout Control: Give way or controlled

Fine without high winds Road surface Wet/Damp Darkness: street lights present and lit

Vehicle Reference 1 Taxi/Private hire car Moving from N to S Going ahead other On main carriageway

Casualty Reference: 1 Age: 22 Female Pedestrian Severity: Slight Injured by vehicle: 1

Tuesday 12/03/2013 Time 1755 Slight at A422 HENNEF WAY RBT J/W A4260 CONCORDE AVE BANBURY

E: 445965 N: 241606 Junction Detail: Roundabout Control: Give way or controlled

Fine without high winds Road surface Dry Daylight

Vehicle Reference 1 Car Moving from S to N Going ahead other On main carriageway

Vehicle Reference 2 Car Moving from E to W Going ahead other On main carriageway

Casualty Reference: 1 Age: 31 Female Driver/rider Severity: Slight Injured by vehicle: 2

Accidents between dates 01/01/2012 and 30/04/2015 (40) months

Selection: Notes:

Selected using Manual Selection

Tuesday	26/03/2013	Time	1140	Slight	at	A4260 OXFORD RD AT J/W HIGHTOWN RD	BANBURY
E: 445542 N: 239501 Junction Detail: T or staggered junct Control: Automatic traffic sign							
Fine without high winds		Road surface	Dry	Daylight			
Vehicle Reference	1	Car	Moving from	S	to	E	Turning right On main carriageway
Vehicle Reference	2	Car	Moving from	N	to	S	Going ahead other On main carriageway
Casualty Reference:	1	Age:	20	Female	Driver/rider	Severity: Slight	Injured by vehicle: 2

Monday	08/04/2013	Time	1009	Slight	at	A4260 WINDSOR ST APPROX 40M N OF J/W GATTERIDGE ST	BANBURY
E: 445870 N: 240240 Junction Detail: Not within 20m of j Control:							
Fine without high winds		Road surface	Dry	Daylight			
Vehicle Reference	1	Car	Moving from	S	to	S	U-turn On main carriageway
Vehicle Reference	2	Motorcycle over 500	Moving from	S	to	N	Going ahead other On main carriageway
Casualty Reference:	1	Age:	52	Male	Driver/rider	Severity: Slight	Injured by vehicle: 2

Accidents between dates 01/01/2012 and 30/04/2015 (40) months

Selection: Notes:

Selected using Manual Selection

Saturday 13/04/2013 Time 1115 Slight at A4260 CONCORDE AVE J/W A422 HENNEF WAY BANBURY

E: 445981 N: 241593 Junction Detail: Roundabout Control: Give way or controlled

Fine without high winds Road surface Dry Daylight

Vehicle Reference 1 Car Moving from S to N Going ahead other On main carriageway

Vehicle Reference 2 Car Moving from S to N Stopping On main carriageway

Casualty Reference: 1 Age: 69 Male Driver/rider Severity: Slight Injured by vehicle: 2

Thursday 18/04/2013 Time 1916 Slight at A422 HENNEF WAY RBT J/W A4260 CONCORDE AVENUE BANBURY

E: 445995 N: 241651 Junction Detail: Roundabout Control: Give way or controlled

Fine without high winds Road surface Wet/Damp Daylight

Vehicle Reference 1 Car Moving from W to E Going ahead other On main carriageway

Casualty Reference: 1 Age: 12 Male Passenger Severity: Slight Injured by vehicle: 1

Casualty Reference: 2 Age: 8 Female Passenger Severity: Slight Injured by vehicle: 1

Tuesday 30/04/2013 Time 1615 Serious at BRIDGE STREET J/W EXIT FOR BUS DEPOT BANBURY

E: 445889 N: 240609 Junction Detail: T or staggered junct Control: Give way or controlled

Fine without high winds Road surface Dry Daylight

Vehicle Reference 1 Bus or coach Moving from N to E Turning left On main carriageway

Casualty Reference: 1 Age: 42 Male Pedestrian Severity: Serious Injured by vehicle: 1

Accidents between dates 01/01/2012 and 30/04/2015 (40) months

Selection: Notes:

Selected using Manual Selection

Tuesday	14/05/2013	Time	0958	Slight	at	A361 AT BANBURY CROSS RBT J/W B4035 & HIGH ST			BANBURY
E: 445314 N: 240394 Junction Detail: Roundabout Control: Give way or controlled									
Fine without high winds Road surface Dry Daylight									
Vehicle Reference 1		Car	Moving from N to N		U-turn		On main carriageway		
Casualty Reference:		1	Age:	29	Female	Driver/rider	Severity:	Slight	Injured by vehicle: 1
Vehicle Reference 2		Car	Moving from S to E		Turning right		On main carriageway		
Monday	24/06/2013	Time	1529	Slight	at	A361 AT BANBURY CROSS RBT J/W B4035 & HIGH ST			BANBURY
E: 445337 N: 240410 Junction Detail: Roundabout Control: Give way or controlled									
Fine without high winds Road surface Dry Daylight									
Vehicle Reference 1		Car	Moving from N to S		Going ahead other		On main carriageway		
Vehicle Reference 2		Motor Cycle over 50	Moving from W to E		Going ahead other		On main carriageway		
Casualty Reference:		1	Age:	38	Male	Driver/rider	Severity:	Slight	Injured by vehicle: 2

Accidents between dates 01/01/2012 and 30/04/2015 (40) months

Selection: Notes:

Selected using Manual Selection

Sunday 28/07/2013 Time 0945 Slight at A4260 J/W SERVICE RD S OF ESSO FILLING STATION BODICOTE

E: 446204 N: 238428 Junction Detail: T or staggered junct Control: Give way or controlled

Fine without high winds Road surface Dry Daylight

Vehicle Reference 1 Car Moving from N to NE Turning left On main carriageway

Vehicle Reference 2 Pedal Cycle Moving from N to SE Going ahead other Cycle lane (on main carriageway)

Casualty Reference: 1 Age: 46 Male Driver/rider Severity: Slight Injured by vehicle: 2

Tuesday 30/07/2013 Time 1625 Slight at A422 HENNEF WAY RBT J/W A4260 CONCORDE AVE BANBURY

E: 445943 N: 241631 Junction Detail: Roundabout Control: Give way or controlled

Fine without high winds Road surface Dry Daylight

Vehicle Reference 1 Car Moving from W to E Starting On main carriageway

Vehicle Reference 2 Car Moving from W to E Going ahead but held up On main carriageway

Casualty Reference: 1 Age: 29 Female Driver/rider Severity: Slight Injured by vehicle: 2

Accidents between dates 01/01/2012 and 30/04/2015 (40) months

Selection: Notes:

Selected using Manual Selection

Monday	19/08/2013	Time	0944	Serious	at	A4260 OXFORD ROAD J/W BROAD GAP & CANAL LANE	BODICOTE
E: 446457 N: 238115 Junction Detail: T or staggered junct Control: Give way or controlled							
Fine without high winds		Road surface	Dry	Daylight			
Vehicle Reference 1	Goods over 3.5 ton	Moving from	NE to S	Starting	On main carriageway		
Vehicle Reference 2	Car	Moving from	N to SE	Going ahead other	On main carriageway		
Casualty Reference:	1	Age:	78	Male	Driver/rider	Severity: Serious	Injured by vehicle: 2
Monday	21/10/2013	Time	1502	Slight	at	A4260 OXFORD RD J/W WEEPING CROSS RD	BANBURY
E: 446702 N: 237779 Junction Detail: T or staggered junct Control: Give way or controlled							
Raining without high winds		Road surface	Wet/Damp	Daylight			
Vehicle Reference 1	Car	Moving from	W to SE	Turning right	On main carriageway		
Vehicle Reference 2	Car	Moving from	SE to N	Going ahead other	On main carriageway		
Casualty Reference:	1	Age:	34	Male	Driver/rider	Severity: Slight	Injured by vehicle: 2
Wednesday	23/10/2013	Time	1540	Serious	at	A361 SOUTH BAR ST J/W ST JOHNS RD	BANBURY
E: 445329 N: 240126 Junction Detail: T or staggered junct Control: Give way or controlled							
Fine without high winds		Road surface	Dry	Daylight			
Vehicle Reference 1	Car	Moving from	N to S	Going ahead other	On main carriageway		
Casualty Reference:	1	Age:	14	Male	Pedestrian	Severity: Serious	Injured by vehicle: 1

Accidents between dates 01/01/2012 and 30/04/2015 (40) months

Selection: Notes:

Selected using Manual Selection

Thursday 24/10/2013 Time 1731 Serious at A4260 OXFORD ROAD J/W HORTON VIEW BANBURY

E: 445528 N: 239540 Junction Detail: T or staggered junct Control: Automatic traffic sign

Fine without high winds Road surface Dry Daylight

Vehicle Reference 1 Car Moving from N to S Going ahead other On main carriageway

Casualty Reference: 1 Age: 16 Male Pedestrian Severity: Serious Injured by vehicle: 1

Wednesday 11/12/2013 Time 1323 Slight at WHITE POST ROAD J/W CHERWELL DISTRICT COUNCIL CAR PARK BODICOTE

E: 446037 N: 238197 Junction Detail: Other junction Control: Give way or controlled

Fog or mist Road surface Wet/Damp Daylight

Vehicle Reference 1 Car Moving from E to N Turning right On main carriageway

Vehicle Reference 2 Motor Cycle over 50 Moving from N to S Going ahead other On main carriageway

Casualty Reference: 1 Age: 56 Male Driver/rider Severity: Slight Injured by vehicle: 2

Friday 17/01/2014 Time 1930 Slight at A361 SOUTH BAR AT CAR PARKING AREA APPROX 50M S OF J/W BANBURY CROSS RBT BANBURY

E: 445314 N: 240350 Junction Detail: Not within 20m of j Control:

Fine without high winds Road surface Wet/Damp Darkness: street lights present and lit

Vehicle Reference 1 Car Moving from S to W Turning left On main carriageway

Vehicle Reference 2 Pedal Cycle Moving from S to N Going ahead other Cycle lane (on main carriageway)

Casualty Reference: 1 Age: 40 Male Driver/rider Severity: Slight Injured by vehicle: 2

Accidents between dates 01/01/2012 and 30/04/2015 (40) months

Selection: Notes:

Selected using Manual Selection

Thursday 27/02/2014 Time 2054 Slight at SWAN CLOSE RD J/W PETROL FILLING STATION EXIT APPROX 50M SE OF J/W A4260 UPPER WINDSOR ST
BANBURY

E: 445896 N: 240144 Junction Detail: Using private drive c Control: Give way or controlled

Fine without high winds Road surface Dry Darkness: street lights present and lit

Vehicle Reference 1 Car Moving from N to SE Turning left On main carriageway

Casualty Reference: 2 Age: 56 Female Passenger Severity: Slight Injured by vehicle: 1

Vehicle Reference 2 Taxi/Private hire car Moving from N to SE Going ahead other On main carriageway

Casualty Reference: 1 Age: 35 Male Driver/rider Severity: Slight Injured by vehicle: 2

Saturday 05/04/2014 Time 1909 Slight at A422 HENNEF WAY RBT J/W A4260 CONCORDE AVE BANBURY

E: 445953 N: 241637 Junction Detail: Roundabout Control: Give way or controlled

Fine without high winds Road surface Dry Daylight

Vehicle Reference 1 Car Moving from W to E Going ahead other On main carriageway

Casualty Reference: 1 Age: 25 Female Passenger Severity: Slight Injured by vehicle: 1

Vehicle Reference 2 Car Moving from W to E Changing lane to left On main carriageway

Accidents between dates 01/01/2012 and 30/04/2015 (40) months

Selection: Notes:

Selected using Manual Selection

Monday 28/04/2014 Time 1450 Slight at A361 NORTH BAR APPROX 25M N OF J/W BANBURY CROSS RBT B4035 & HIGH ST BANBURY

E: 445328 N: 240443 Junction Detail: Not within 20m of j Control:

Fine without high winds Road surface Dry Daylight

Vehicle Reference 1 Car Moving from S to N Going ahead other On main carriageway

Casualty Reference: 1 Age: 19 Female Passenger Severity: Slight Injured by vehicle: 1

Vehicle Reference 2 Car Moving from S to N Going ahead but held up On main carriageway

Saturday 03/05/2014 Time 1215 Slight at B4100 WARWICK RD XRDS J/W A361 NORTH BAR / SOUTHAM RD & CASTLE ST BANBURY

E: 445362 N: 240773 Junction Detail: Crossroads Control: Automatic traffic sign

Fine without high winds Road surface Dry Daylight

Vehicle Reference 1 Car Moving from N to S Going ahead other On main carriageway

Casualty Reference: 2 Age: 30 Male Pedestrian Severity: Slight Injured by vehicle: 1

Vehicle Reference 2 Car Moving from E to N Turning right On main carriageway

Casualty Reference: 1 Age: 64 Female Driver/rider Severity: Slight Injured by vehicle: 2

Accidents between dates 01/01/2012 and 30/04/2015 (40) months

Selection: Notes:

Selected using Manual Selection

Tuesday 30/09/2014 Time 0930 Slight at A422 HENNEF WAY RBT J/W A4260 CONCORDE AVE BANBURY

E: 446012 N: 241625 Junction Detail: Roundabout Control: Give way or controlled

Fine without high winds Road surface Dry Daylight

Vehicle Reference 1 Other Vehicle Moving from E to W Stopping On main carriageway

Vehicle Reference 2 Car Moving from E to S Turning left On main carriageway

Casualty Reference: 1 Age: 52 Female Driver/rider Severity: Slight Injured by vehicle: 2

Wednesday 22/10/2014 Time 0830 Slight at A4260 OXFORD ROAD J/W ACCESS TO FAIRLAWNS GUEST HOUSE APPROX 45M S OF J/W A260 BANBURY
INNER RELIEF ROAD BANBURY

E: 445424 N: 239777 Junction Detail: Using private drive c Control: Give way or controlled

Fine without high winds Road surface Dry Daylight

Vehicle Reference 1 Car Moving from S to NE Stopping 9

Vehicle Reference 2 Pedal Cycle Moving from S to N Going ahead other 9

Casualty Reference: 1 Age: 38 Male Driver/rider Severity: Slight Injured by vehicle: 2

Vehicle Reference 3 Pedal Cycle Moving from S to N Going ahead other 9

Casualty Reference: 2 Age: 7 Female Driver/rider Severity: Slight Injured by vehicle: 3

Accidents between dates 01/01/2012 and 30/04/2015 (40) months

Selection: Notes:

Selected using Manual Selection

Friday	24/10/2014	Time	2305	Slight	at	A4260 LOWER CHERWELL STREET J/W BRIDGE STREET			BANBURY
E: 445928 N: 240585 Junction Detail: Crossroads Control: Automatic traffic sign									
Fine without high winds Road surface Dry Darkness: street lights present and lit									
Vehicle Reference 1		Car	Moving from S to W		Turning left		On main carriageway		
Casualty Reference:		1	Age:	21	Male	Pedestrian	Severity: Slight	Injured by vehicle: 1	

Friday	24/10/2014	Time	1210	Slight	at	A4260 BRIDGE ST APPROX 10M E OF XRDS J/W CHERWELL ST			BANBURY
E: 445970 N: 240588 Junction Detail: Not within 20m of j Control:									
Fine without high winds Road surface Wet/Damp Daylight									
Vehicle Reference 1		Car	Moving from W to E		Going ahead other		On main carriageway		
Vehicle Reference 2		Car	Moving from W to E		Going ahead but held up		On main carriageway		
Casualty Reference:		1	Age:	36	Female	Driver/rider	Severity: Slight	Injured by vehicle: 2	

Accidents between dates 01/01/2012 and 30/04/2015 (40) months

Selection: Notes:

Selected using Manual Selection

Friday 24/10/2014 Time 1503 Slight at A4260 OXFORD ROAD NEAR SERVICE RD APPROX 110M NW OF J/W WEEPING CROSS ROAD BANBURY

E: 446647 N: 237876 Junction Detail: T or staggered junct Control: Give way or controlled

Fine without high winds Road surface Wet/Damp Daylight

Vehicle Reference 1 Car Moving from SE to N Going ahead other On main carriageway

Casualty Reference: 1 Age: 19 Female Driver/rider Severity: Slight Injured by vehicle: 1

Vehicle Reference 2 Car Moving from SE to N Going ahead but held up On main carriageway

Vehicle Reference 3 Car Moving from SE to N Going ahead but held up On main carriageway

Vehicle Reference 4 Car Moving from SE to N Going ahead but held up On main carriageway

Monday 10/11/2014 Time 1727 Serious at B4100 OXFORD ROAD J/W A4260 UPPER WINSOR STREET J/W ACCESS TO ASHLEA GUEST HOUSEL BANBURY

E: 445418 N: 239813 Junction Detail: Crossroads Control: Automatic traffic sign

Fine without high winds Road surface Wet/Damp Darkness: street lights present and lit

Vehicle Reference 1 Motorcycle over 500 Moving from S to N Going ahead other On main carriageway

Casualty Reference: 1 Age: 30 Male Driver/rider Severity: Serious Injured by vehicle: 1

Vehicle Reference 2 Car Moving from N to W Turning right On main carriageway

Accidents between dates 01/01/2012 and 30/04/2015 (40) months

Selection: Notes:

Selected using Manual Selection

Thursday 04/12/2014 Time 1831 Slight at A4260 LOWER CHERWELL ST J/W BRIDGE STREET BANBURY

E: 445938 N: 240593 Junction Detail: Crossroads Control: Automatic traffic sign

Fine without high winds Road surface Dry Darkness: street lights present and lit

Vehicle Reference 1 Car Moving from W to S Turning right On main carriageway

Casualty Reference: 1 Age: 20 Female Pedestrian Severity: Slight Injured by vehicle: 1

Tuesday 16/12/2014 Time 0950 Slight at A361 SOUTH BAR STREET J/W ST JOHNS ROAD BANBURY

E: 445331 N: 240122 Junction Detail: T or staggered junc Control: Give way or controlled

Fine without high winds Road surface Wet/Damp Daylight

Vehicle Reference 1 Car Moving from E to N Turning right On main carriageway

Vehicle Reference 2 Car Moving from N to S Going ahead other On main carriageway

Casualty Reference: 1 Age: 38 Female Driver/rider Severity: Slight Injured by vehicle: 2

Tuesday 06/01/2015 Time 1616 Slight at A4260 CONCORDE AVE RBT J/W A422 HENNEF WAY BANBURY

E: 445972 N: 241599 Junction Detail: Roundabout Control: Give way or controlled

Fine without high winds Road surface Wet/Damp Daylight

Vehicle Reference 1 Car Moving from S to W Turning left On main carriageway

Vehicle Reference 2 Car Moving from S to W Turning left On main carriageway

Casualty Reference: 1 Age: 33 Female Driver/rider Severity: Slight Injured by vehicle: 2

Accidents between dates 01/01/2012 and 30/04/2015 (40) months

Selection: Notes:

Selected using Manual Selection

Monday 26/01/2015 Time 1857 Slight at A422 HENNEF WAY RBT J/W A4260 CONCORDE AVENUE BANBURY

E: 445991 N: 241652 Junction Detail: Roundabout Control: Give way or controlled

Fine without high winds Road surface Dry Darkness: street lights present and lit

Vehicle Reference 1 Car Moving from W to E Going ahead other On main carriageway

Casualty Reference: 1 Age: 49 Male Driver/rider Severity: Slight Injured by vehicle: 1

Vehicle Reference 2 Car Moving from W to E Going ahead other On main carriageway

Saturday 28/02/2015 Time 0140 Serious at WHITE POST ROAD APPROX 100M S OF RBT J/W A4260 OXFORD RD SLIP RD & SYCAMORE DRIVE BODICOTE

E: 446040 N: 238316 Junction Detail: Not within 20m of j Control:

Fine without high winds Road surface Wet/Damp Darkness: street lights present and lit

Vehicle Reference 1 Taxi/Private hire car Moving from S to N Going ahead other On main carriageway

Casualty Reference: 1 Age: 25 Male Pedestrian Severity: Serious Injured by vehicle: 1

Friday 06/03/2015 Time 2342 Slight at A422 HENNEF WAY RBT J/W A4260 CONCORDE AVE BANBURY

E: 446005 N: 241622 Junction Detail: Roundabout Control: Give way or controlled

Fine without high winds Road surface Dry Darkness: street lights present and lit

Vehicle Reference 1 Motorcycle over 500 Moving from E to W Going ahead other On main carriageway

Casualty Reference: 1 Age: 25 Male Driver/rider Severity: Slight Injured by vehicle: 1

Accidents between dates 01/01/2012 and 30/04/2015 (40) months

Selection: Notes:

Selected using Manual Selection

Thursday 16/04/2015 Time 1436 Serious at A422 HENNEF WAY RBT J/W A4260 CONCORDE AVE BANBURY

E: 445996 N: 241605 Junction Detail: Roundabout Control: Give way or controlled
Fine without high winds Road surface Dry Daylight
Vehicle Reference 1 Motor Cycle over 1 Moving from W to S Turning right On main carriageway
Casualty Reference: 1 Age: 48 Male Driver/rider Severity: Serious Injured by vehicle: 1

Thursday 16/04/2015 Time 1730 Slight at HORTON VIEW APPROX 60M SW OF J/W A4260 OXFORD RD BANBURY

E: 445449 N: 239528 Junction Detail: Not within 20m of j Control:
Fine without high winds Road surface Dry Daylight
Vehicle Reference 1 Car Moving from S to NE Starting On main carriageway
Casualty Reference: 1 Age: 47 Male Pedestrian Severity: Slight Injured by vehicle: 1

Accidents between dates 01/01/2012 and 30/04/2015 (40) months

Selection: Notes:

Selected using Manual Selection

Accidents involving:

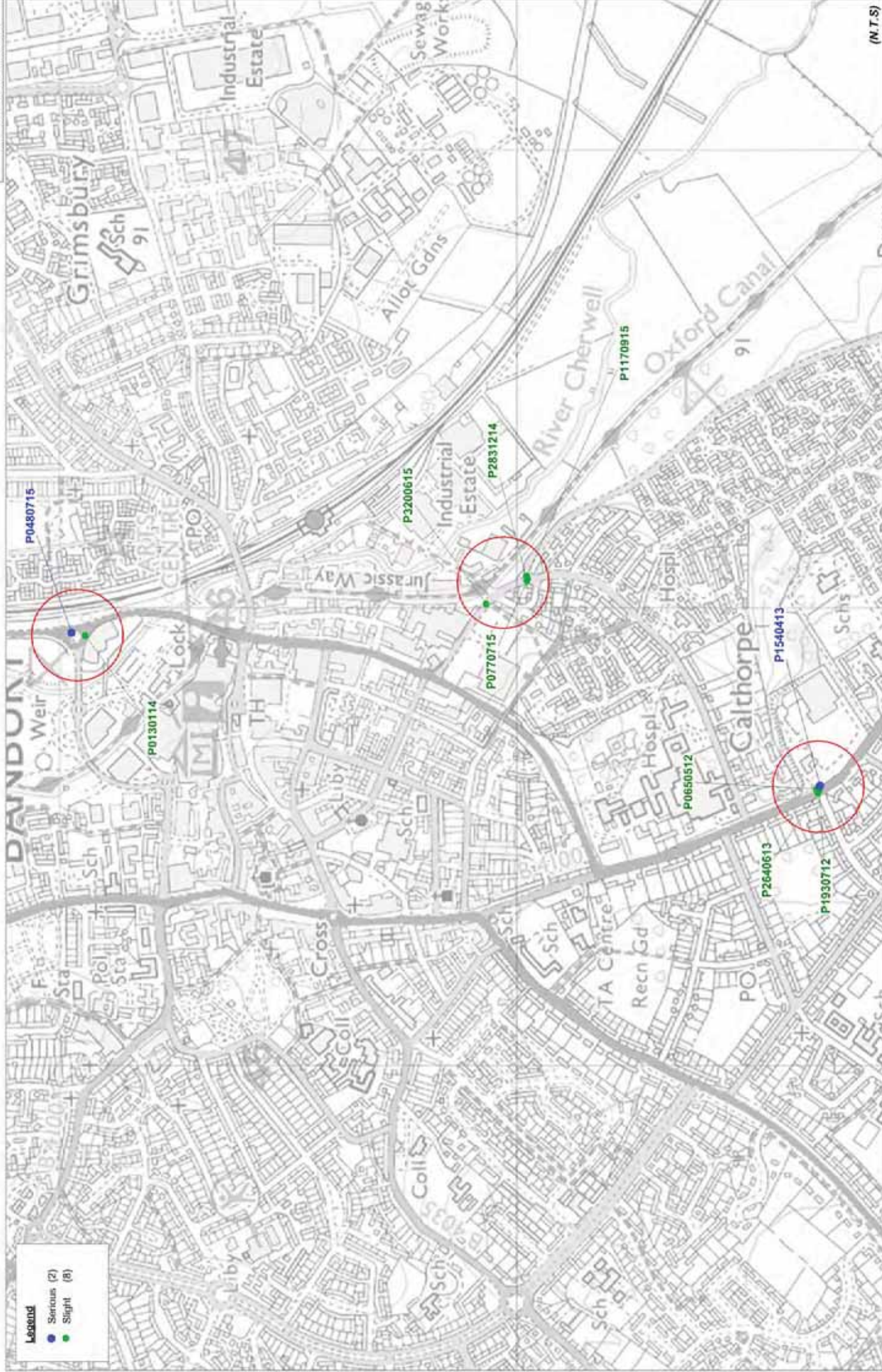
	Fatal	Serious	Slight	Total
Motor vehicles only (excluding 2-wheels)	0	8	27	35
2-wheeled motor vehicles	0	2	4	6
Pedal cycles	0	1	4	5
Horses & other	0	0	0	0
Total	0	11	35	46

Casualties:

	Fatal	Serious	Slight	Total
Vehicle driver	0	2	22	24
Passenger	0	1	10	11
Motorcycle rider	0	2	4	6
Cyclist	0	1	5	6
Pedestrian	0	5	6	11
Other	0	0	0	0
Total	0	11	47	58

Number of casualties meeting the criteria: 58

This page has been left
blank intentionally.



(N.T.S)

This page has been left
blank intentionally.

Accidents between dates 01/01/2012 and 30/09/2015 (45) months

Selection: Notes:

Selected using Manual Selection

Friday 04/05/2012 Time 1325 Slight at A4260 OXFORD RD ATS XRDS J/W FARMFIELD RD & SAINSBURYS STORE BANBURY

E: 445606 N: 239344 Junction Detail: Crossroads Control: Automatic traffic sign
Fine without high winds Road surface Dry Daylight:street lights present
Vehicle Reference 1 Car Moving from S to E Turning right On main carriageway
Casualty Reference: 1 Age: 43 Male Driver/rider Severity: Slight Injured by vehicle: 1
Vehicle Reference 2 Van or Goods 3.5 to Moving from N to S Going ahead other On main carriageway

Monday 02/07/2012 Time 0530 Slight at A4260 OXFORD RD ATS XRDS J/W FARMFIELD RD & SAINSBURYS STORE BANBURY

E: 445602 N: 239339 Junction Detail: Crossroads Control: Automatic traffic sign
Fine without high winds Road surface Dry Daylight:street lights present
Vehicle Reference 1 Car Moving from N to S Going ahead other On main carriageway
Casualty Reference: 1 Age: 43 Male Driver/rider Severity: Slight Injured by vehicle: 1

Tuesday 16/04/2013 Time 1832 Serious at A4260 OXFORD RD ATS XRDS J/W FARMFIELD RD & SAINSBURYS STORE BANBURY

E: 445613 N: 239338 Junction Detail: Crossroads Control: Automatic traffic sign
Fine without high winds Road surface Dry Daylight
Vehicle Reference 1 Car Moving from NE to SE Turning left On main carriageway
Casualty Reference: 1 Age: 63 Female Pedestrian Severity: Serious Injured by vehicle: 1

Accidents between dates 01/01/2012 and 30/09/2015 (45) months

Selection: Notes:

Selected using Manual Selection

Tuesday 04/06/2013 Time 1300 Slight at A4260 OXFORD RD J/W FARMFIELD RD & SAINSBURYS STORE BANBURY

E: 445597 N: 239342 Junction Detail: Crossroads Control: Automatic traffic sign

Fine without high winds Road surface Dry Daylight

Vehicle Reference 1 Van or Goods 3.5 to Moving from N to S Turning right On main carriageway

Vehicle Reference 2 Motor Cycle over 1 Moving from SE to N Going ahead other On main carriageway

Casualty Reference: 1 Age: Male Driver/rider Severity: Slight Injured by vehicle: 2

Friday 03/01/2014 Time 1136 Slight at A4260 CONCORDE AVE AT RBT J/W LINK RD TO CASTLE ST BANBURY

E: 445941 N: 240943 Junction Detail: Roundabout Control: Give way or controlled

Fine with high winds Road surface Wet/Damp Daylight

Vehicle Reference 1 Motorcycle over 500 Moving from S to N Going ahead other On main carriageway

Casualty Reference: 1 Age: 64 Male Driver/rider Severity: Slight Injured by vehicle: 1

Accidents between dates 01/01/2012 and 30/09/2015 (45) months

Selection: Notes:

Selected using Manual Selection

Thursday 18/12/2014 Time 0709 Slight at HIGHTOWN ROAD J/W BANKSIDE BANBURY

E: 446061 N: 239977 Junction Detail: T or staggered junct Control: Give way or controlled

Fine without high winds Road surface Dry Darkness: street lights present and lit

Vehicle Reference 1 Car Moving from E to N Turning right On main carriageway

Casualty Reference: 1 Age: 18 Male Driver/rider Severity: Slight Injured by vehicle: 1

Vehicle Reference 2 Car Moving from N to S Going ahead other On main carriageway

Casualty Reference: 2 Age: 35 Male Driver/rider Severity: Slight Injured by vehicle: 2

Casualty Reference: 3 Age: 29 Male Passenger Severity: Slight Injured by vehicle: 2

Monday 29/06/2015 Time 1555 Slight at SWAN CLOSE ROAD APPROX 25M NW OF J/W LAMBS CRESENT & TRAMWAY RD BANBURY

E: 446010 N: 240066 Junction Detail: T or staggered junct Control: Give way or controlled

Fine without high winds Road surface Dry Daylight

Vehicle Reference 1 Car Moving from SE to N Going ahead other On main carriageway

Casualty Reference: 1 Age: 12 Male Pedestrian Severity: Slight Injured by vehicle: 1

Accidents between dates 01/01/2012 and 30/09/2015 (45) months

Selection: Notes:

Selected using Manual Selection

Tuesday 07/07/2015 Time 2022 Serious at A4260 CONCORDE AVE AT RBT J/W LINK RD TO CASTLE ST BANBURY

E: 445948 N: 240973 Junction Detail: Roundabout Control: Give way or controlled

Fine without high winds Road surface Dry Daylight

Vehicle Reference 1 Car Moving from N to W Turning right On main carriageway

Vehicle Reference 2 Pedal Cycle Moving from W to SE Going ahead right bend On main carriageway

Casualty Reference: 1 Age: 48 Male Driver/rider Severity: Serious Injured by vehicle: 2

Thursday 09/07/2015 Time 1058 Slight at HIGHTOWN ROAD J/W BANKSIDE BANBURY

E: 446065 N: 239976 Junction Detail: T or staggered junct Control: Give way or controlled

Fine without high winds Road surface Dry Daylight

Vehicle Reference 1 Car Moving from E to N Turning right On main carriageway

Casualty Reference: 2 Age: 29 Female Passenger Severity: Slight Injured by vehicle: 1

Vehicle Reference 2 Car Moving from N to S Going ahead other On main carriageway

Casualty Reference: 1 Age: 16 Female Passenger Severity: Slight Injured by vehicle: 2

Accidents between dates 01/01/2012 and 30/09/2015 (45) months

Selection: Notes:

Selected using Manual Selection

Wednesday 09/09/2015 Time 1526 Slight at BANKSIDE J/W HIGHTOWN ROAD BANBURY

E: 446071 N: 239978 Junction Detail: T or staggered junct Control: Give way or controlled

Fine without high winds Road surface Dry Daylight

Vehicle Reference 1 Car Moving from W to E Reversing On main carriageway

Vehicle Reference 2 Car Moving from E to W Going ahead but held up On main carriageway

Casualty Reference: 1 Age: 10 Male Passenger Severity: Slight Injured by vehicle: 2

Accidents between dates 01/01/2012 and 30/09/2015 (45) months

Selection: Notes:

Selected using Manual Selection

Accidents involving:

	Fatal	Serious	Slight	Total
Motor vehicles only (excluding 2-wheels)	0	1	6	7
2-wheeled motor vehicles	0	0	2	2
Pedal cycles	0	1	0	1
Horses & other	0	0	0	0
Total	0	2	8	10

Casualties:

	Fatal	Serious	Slight	Total
Vehicle driver	0	0	4	4
Passenger	0	0	4	4
Motorcycle rider	0	0	2	2
Cyclist	0	1	0	1
Pedestrian	0	1	1	2
Other	0	0	0	0
Total	0	2	11	13

Number of casualties meeting the criteria: 13

B Traffic Flows

This page has been left
blank intentionally.

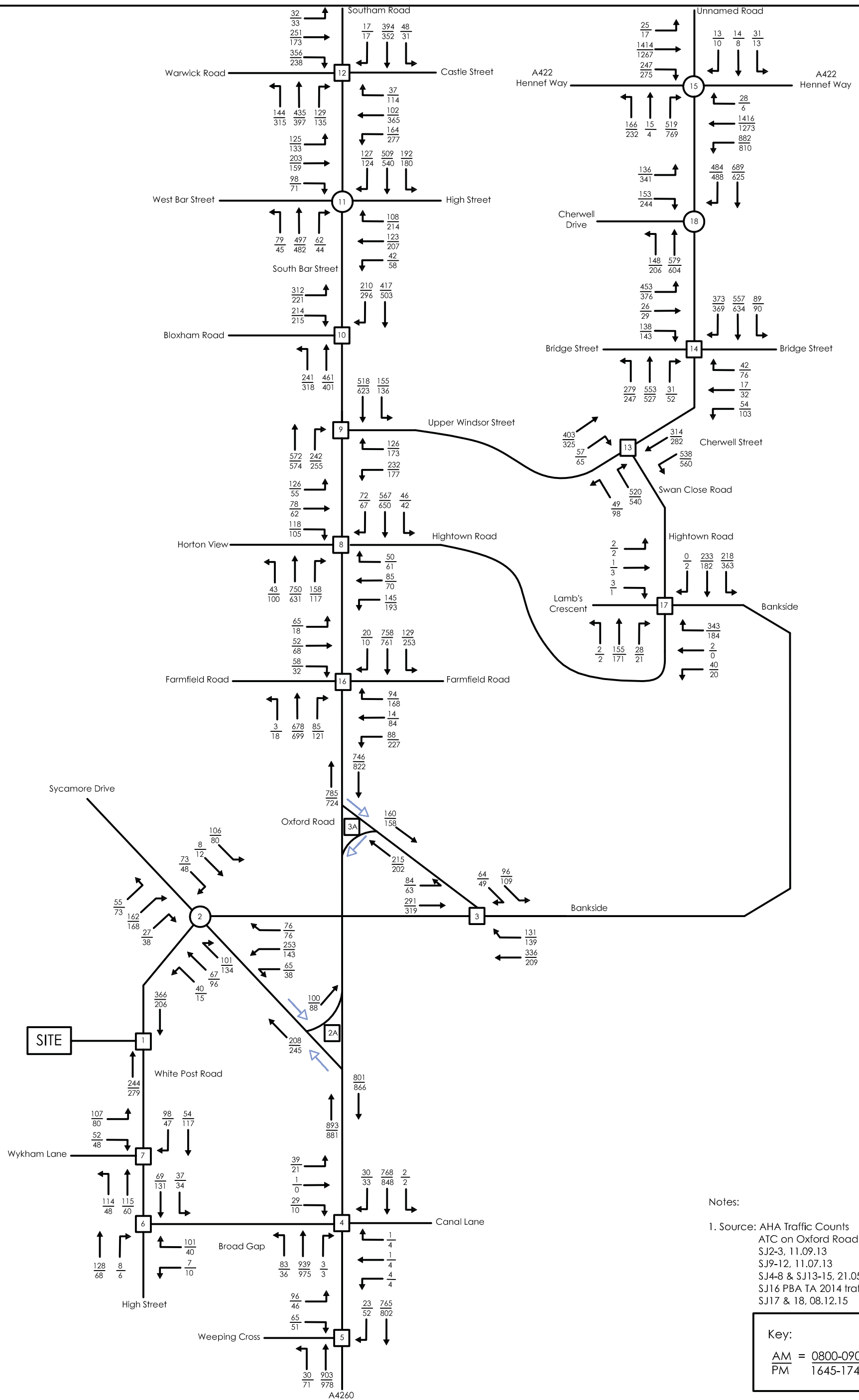


FIGURE B1/A TRAFFIC COUNTS: 2013, 2014 & 2015
AM & PM PEAK HOURS

This page has been left
blank intentionally.

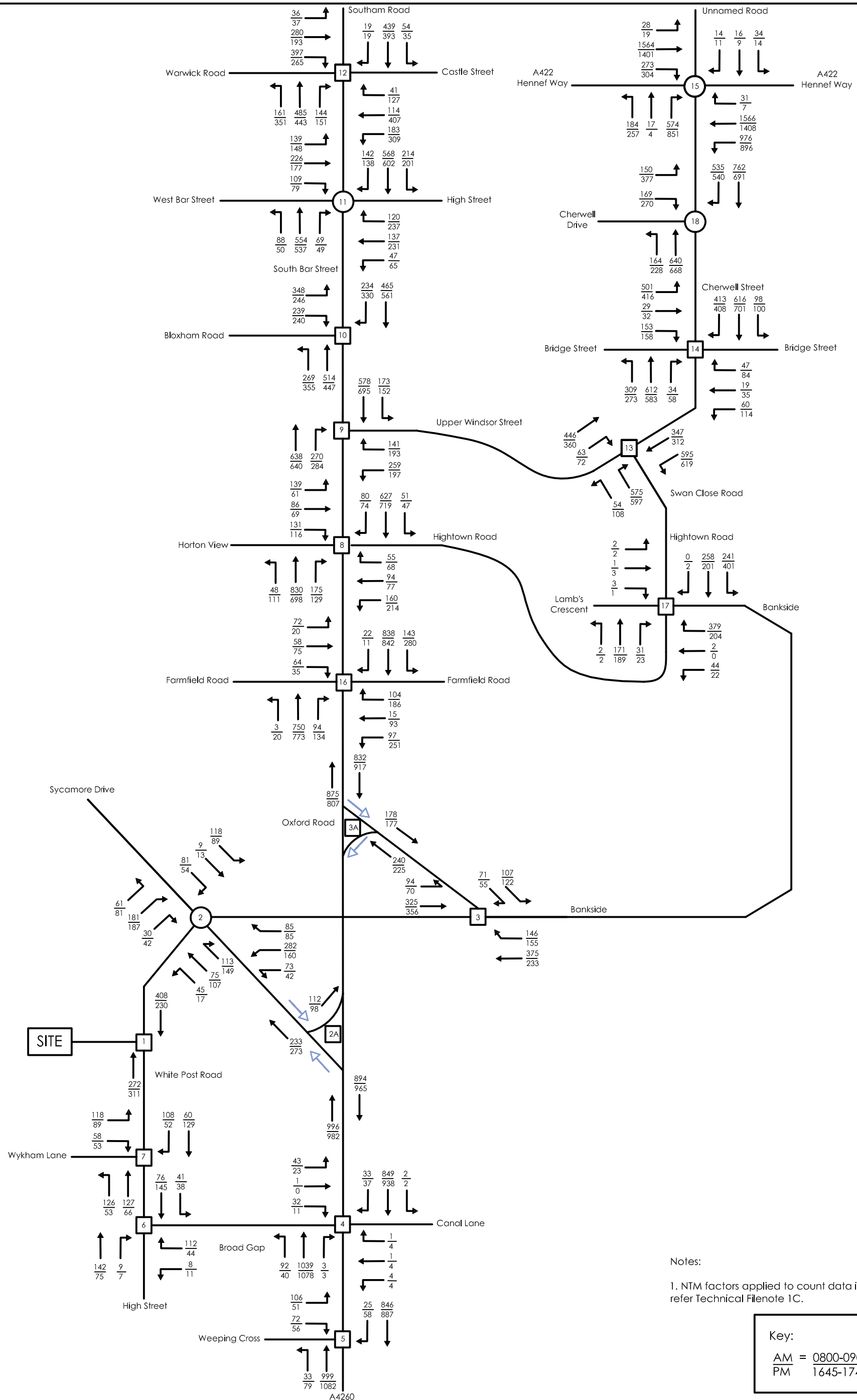
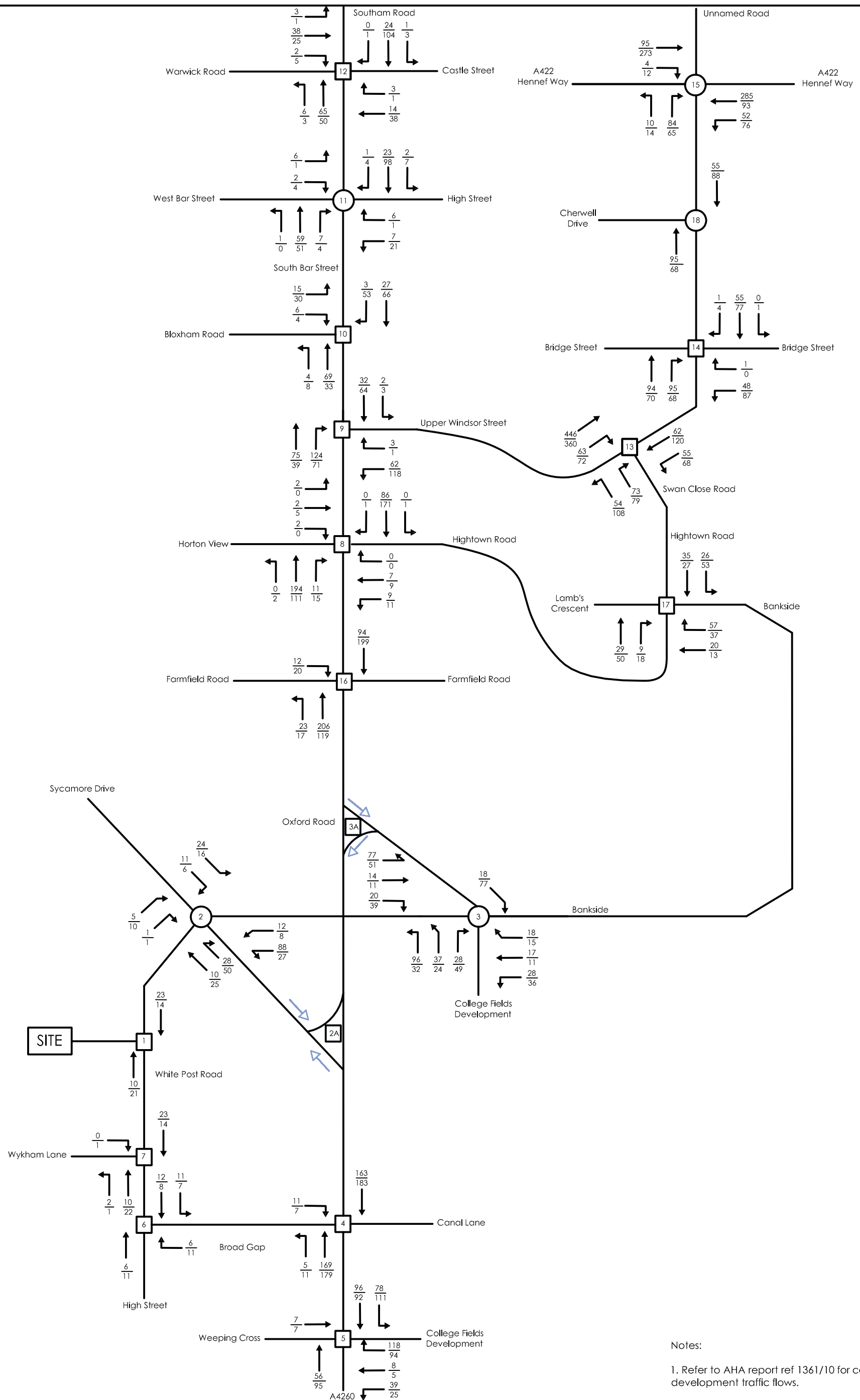


FIGURE B2/A DESIGN YEAR: 2025
AM & PM PEAK HOURS

This page has been left
blank intentionally.



Notes:

1. Refer to AHA report ref 1361/10 for committed development traffic flows.

FIGURE B3/A TOTAL COMMITTED DEVELOPMENT

This page has been left
blank intentionally.

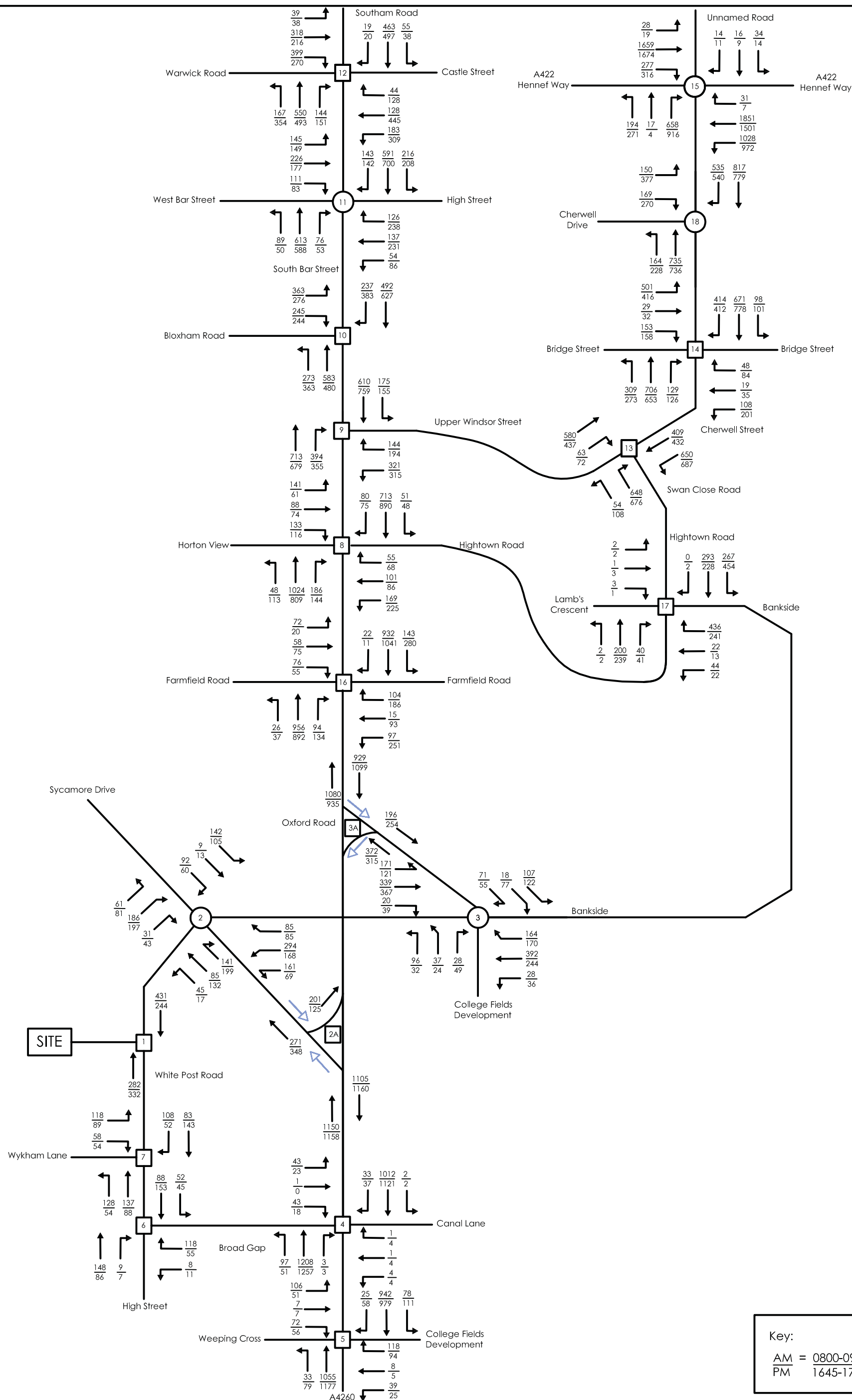


FIGURE B4/A BASE: 2025
AM & PM PEAK HOURS
= B2/A + B3/A

This page has been left
blank intentionally.

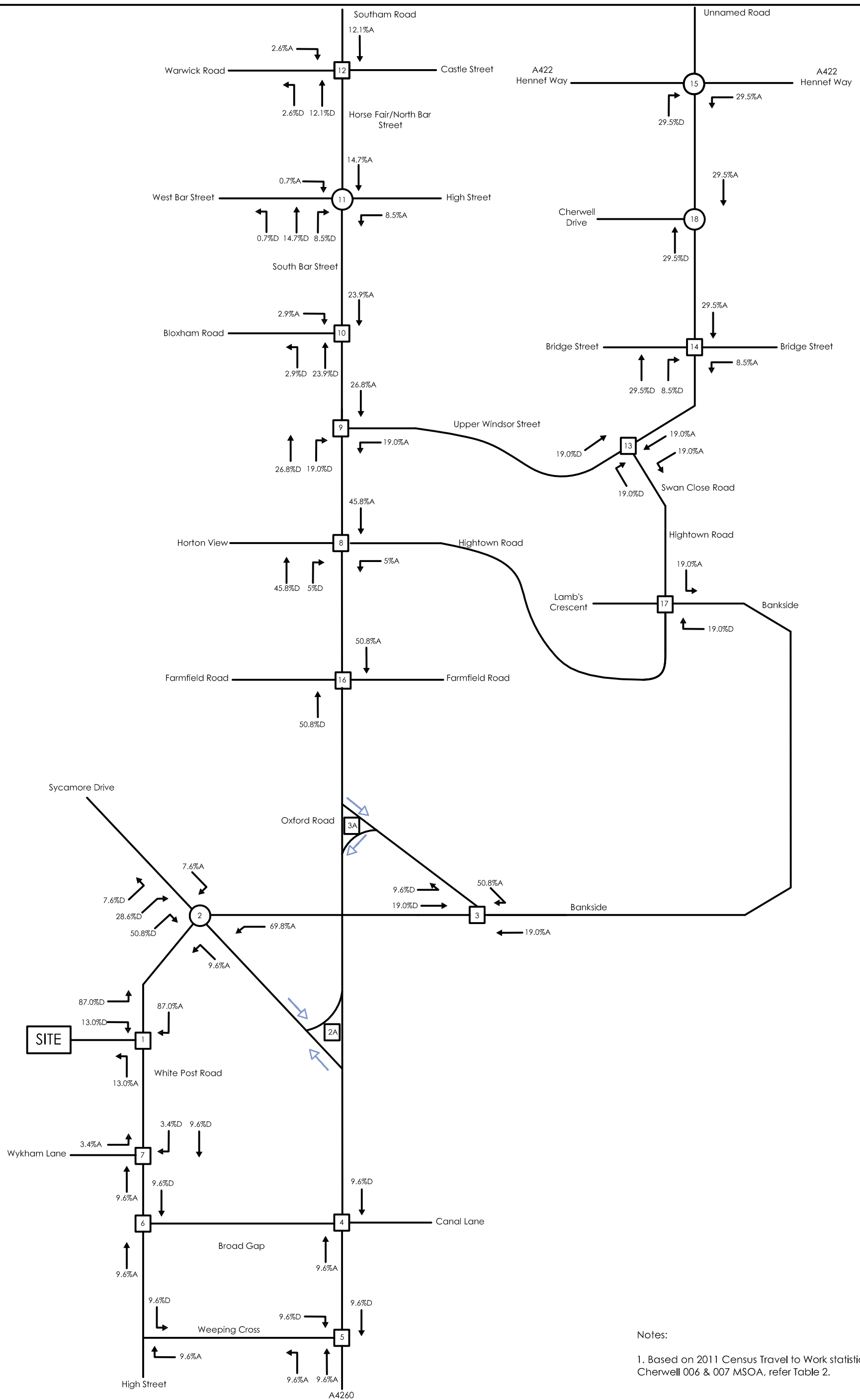
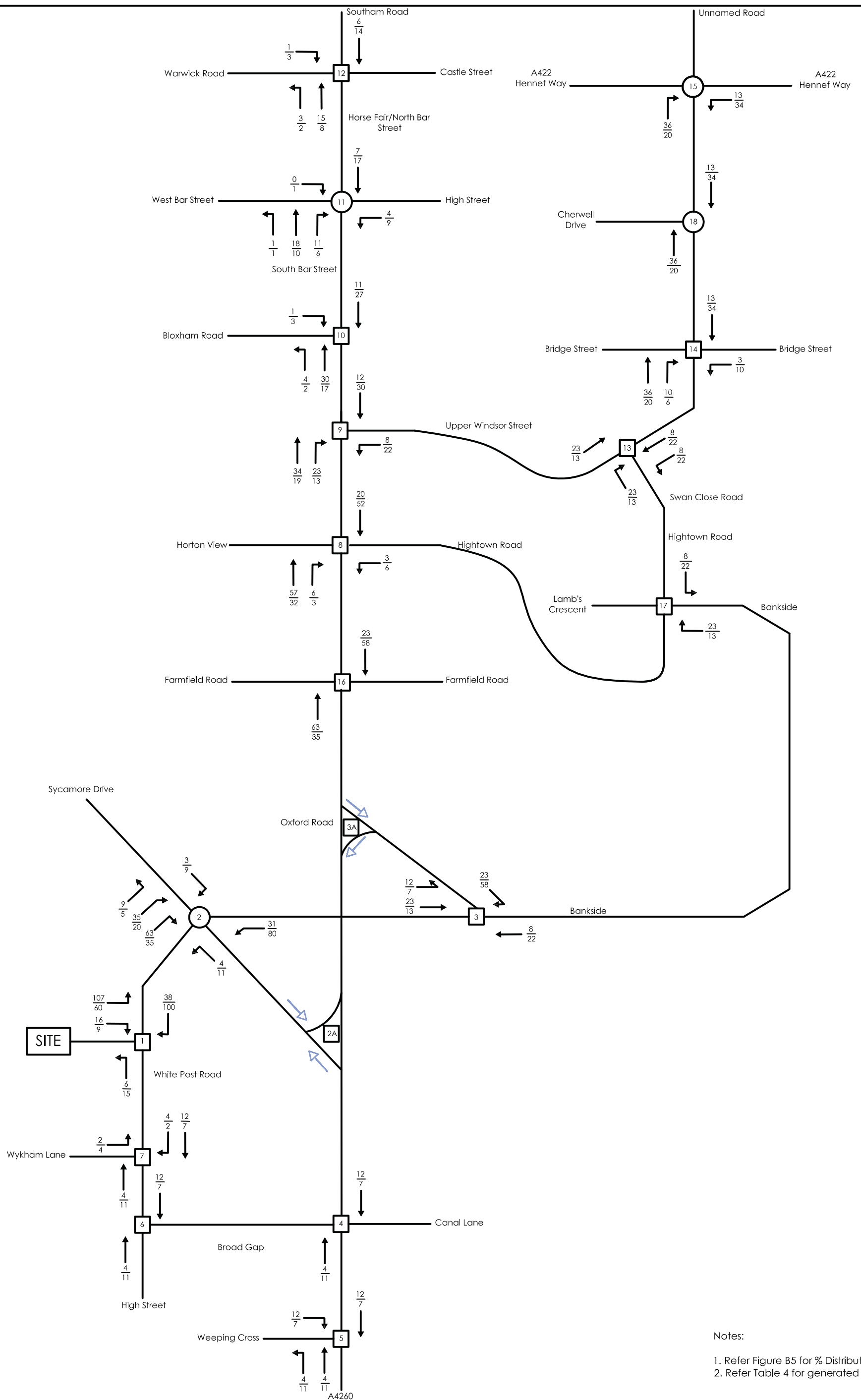


FIGURE B5/A % DISTRIBUTION
PROPOSED DEVELOPMENT

This page has been left
blank intentionally.



Notes:

1. Refer Figure B5 for % Distribution.
2. Refer Table 4 for generated traffic.

FIGURE B6/A GENERATED TRAFFIC
PROPOSED DEVELOPMENT

This page has been left
blank intentionally.

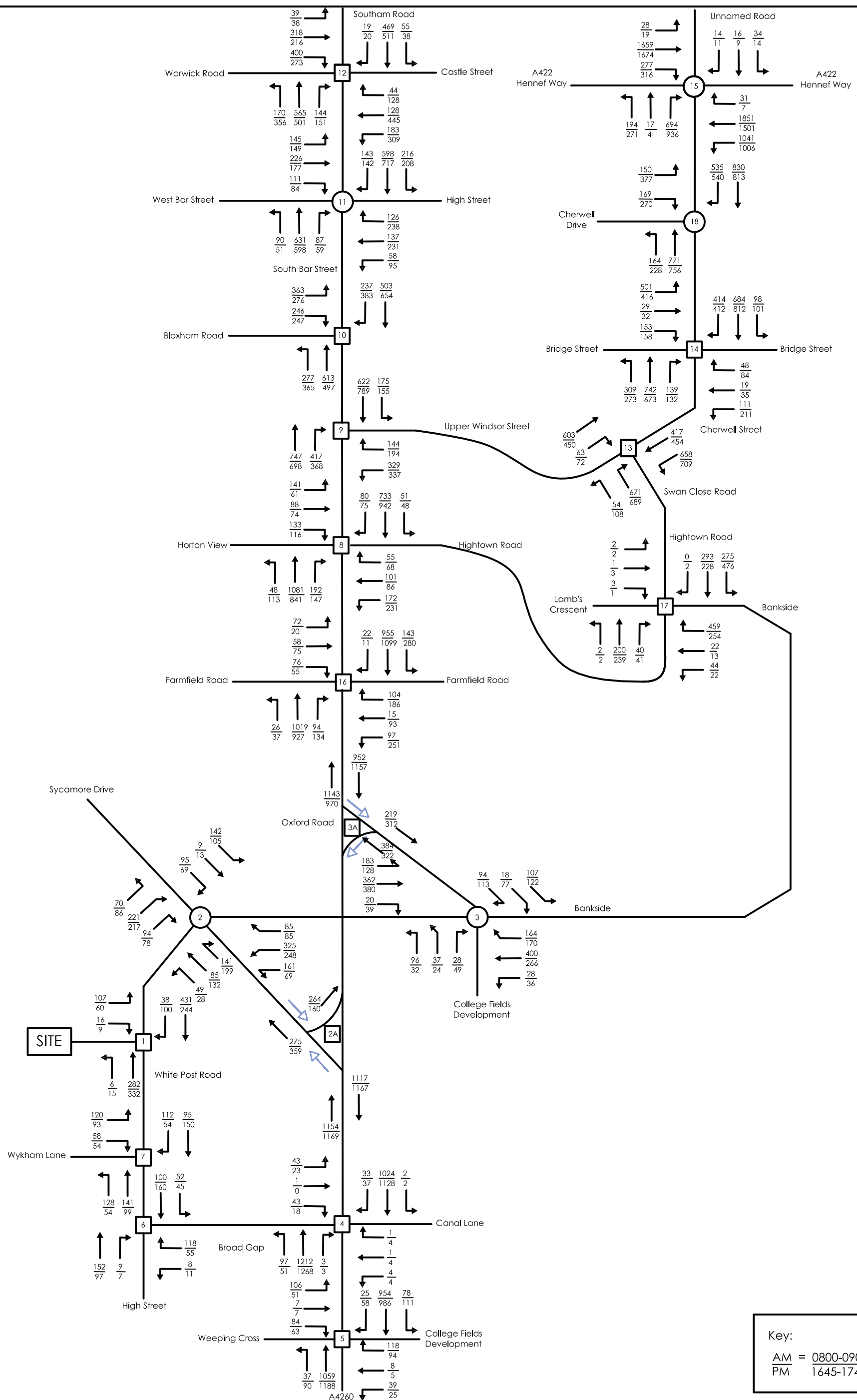


FIGURE B7/A WITH DEVELOPMENT: 2025
 AM & PM PEAK HOURS
 = B4/A + B6/A

This page has been left
blank intentionally.

This page has been left
blank intentionally.

TECHNICAL FILE NOTE 1C

Project	White Post Road, Banbury			Project No	1361	Meeting	[]
Contact		Originator	SJH	Date	June 2015	Telephone	[]
						Aide Memoire	[x]

TRAFFIC GROWTH: NATIONAL TRANSPORT MODEL (NTM)

METHODOLOGY

Methodology for growing background traffic from count years (2013 & 2015) to the future year (2025) is to use the National Transport Model (NTM) methodology, using the following criteria:

- TEMPRO Version 6.2 (AF09 dataset),
- Banbury geographical area (representing the 'best-fit' for the application Site),
- All purpose car driver trips,
- Area type: Urban,
- Road type: All

2013 to 2025

The TEMPRO model assumes that the number of households in the Banbury area will grow from 20,630 (2013) to 22,993 (2025). Consequently, adjustments are made to the local factors to reflect that the TA includes traffic generated by 1,997 dwellings with planning consent in the Banbury area. The resultant (adjusted) growth factors are:

AM peak period: 1.1121

PM peak period: 1.1173

Adopt average growth factor: **1.115.**

2015 to 2025

The TEMPRO model assumes that the number of households in the Banbury area will grow from 21,301 (2015) to 22,993 (2025). Consequently, adjustments are made to the local factors to reflect that the TA includes traffic generated by 1,997 dwellings with planning consent in the Banbury area. The resultant (adjusted) growth factors are:

AM peak period: 1.1039

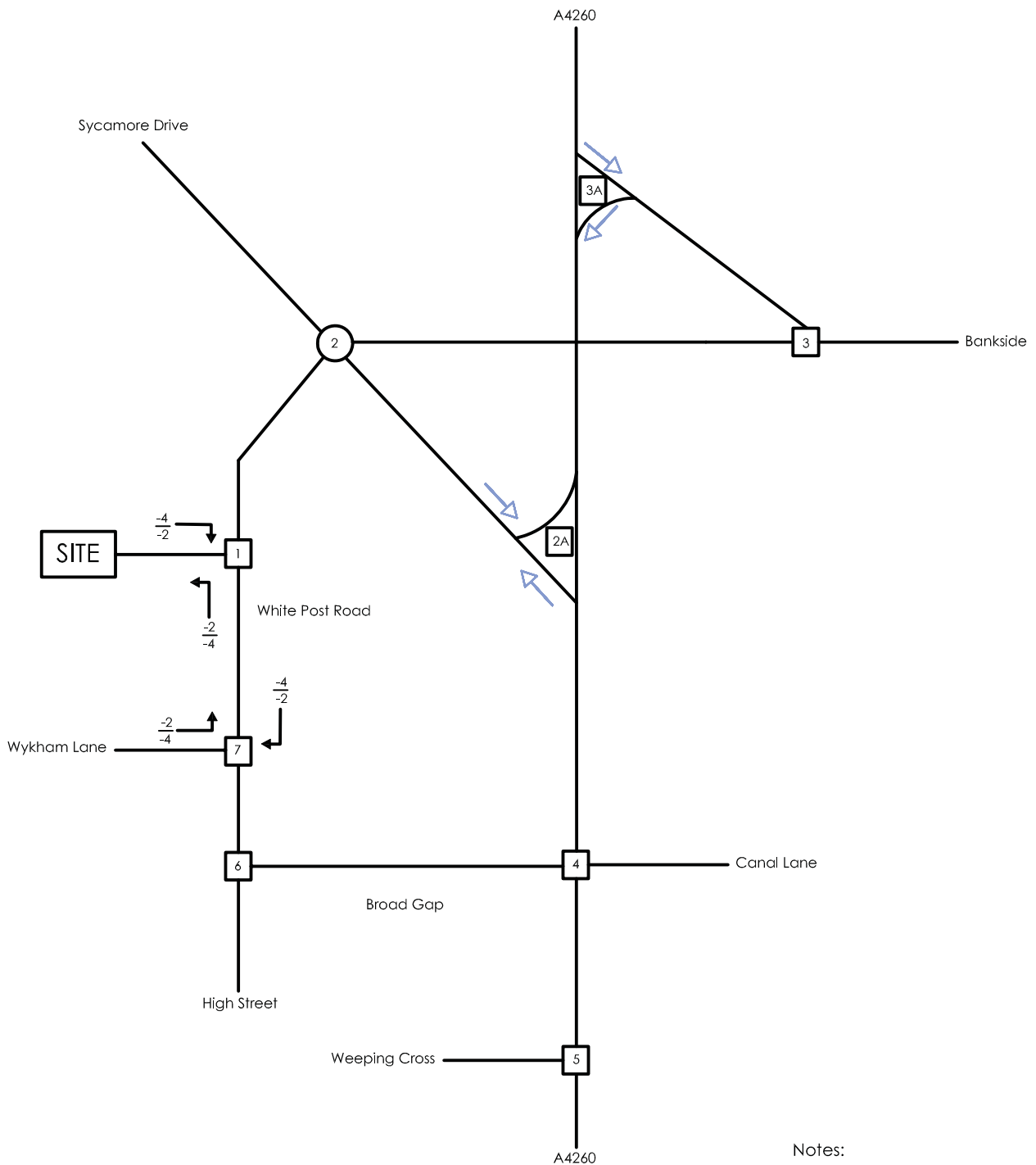
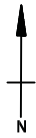
PM peak period: 1.1087

Adopt average growth factor: **1.106**

This page has been left
blank intentionally.

D Traffic Flows: OCC Sensitivity Test

This page has been left
blank intentionally.



Notes:

1. Refer Figure B6, Appendix B.

FIGURE D1 GENERATED TRAFFIC
EFFECT OF LINK ROAD

This page has been left
blank intentionally.

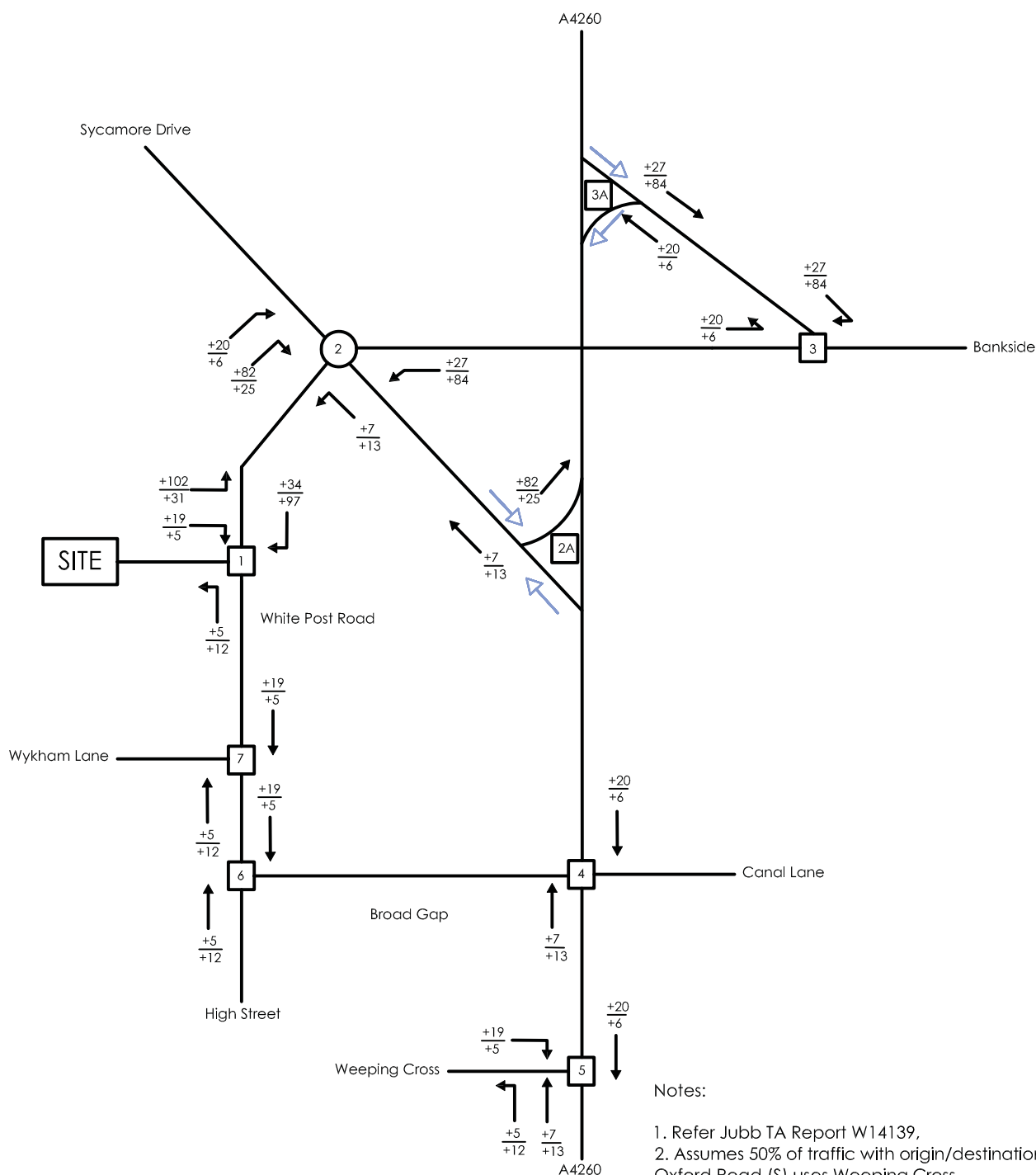


FIGURE D2 GENERATED TRAFFIC: WYKHAM PARK FARM
WITH LINK ROAD
AM & PM PEAK HOURS

This page has been left
blank intentionally.

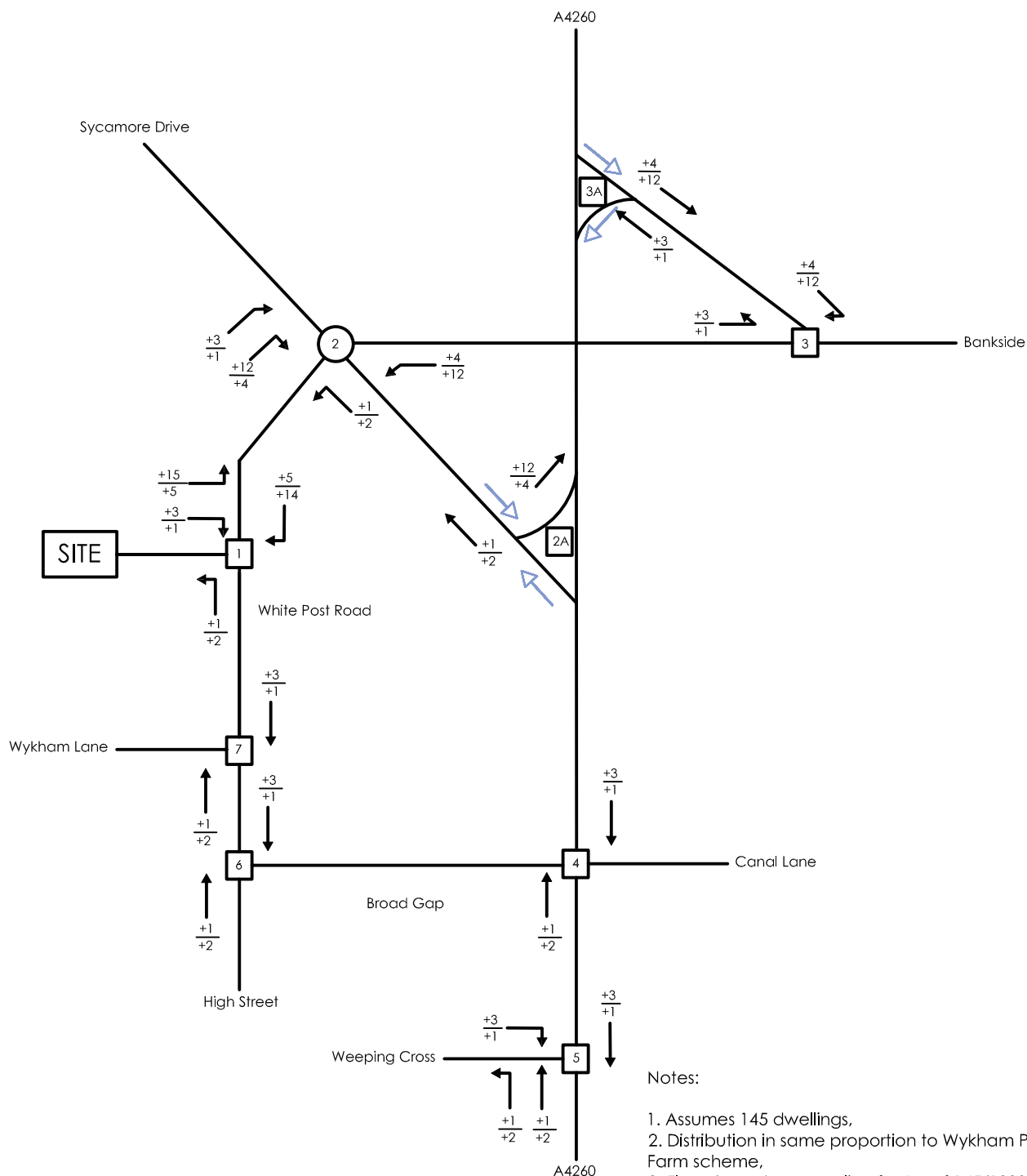
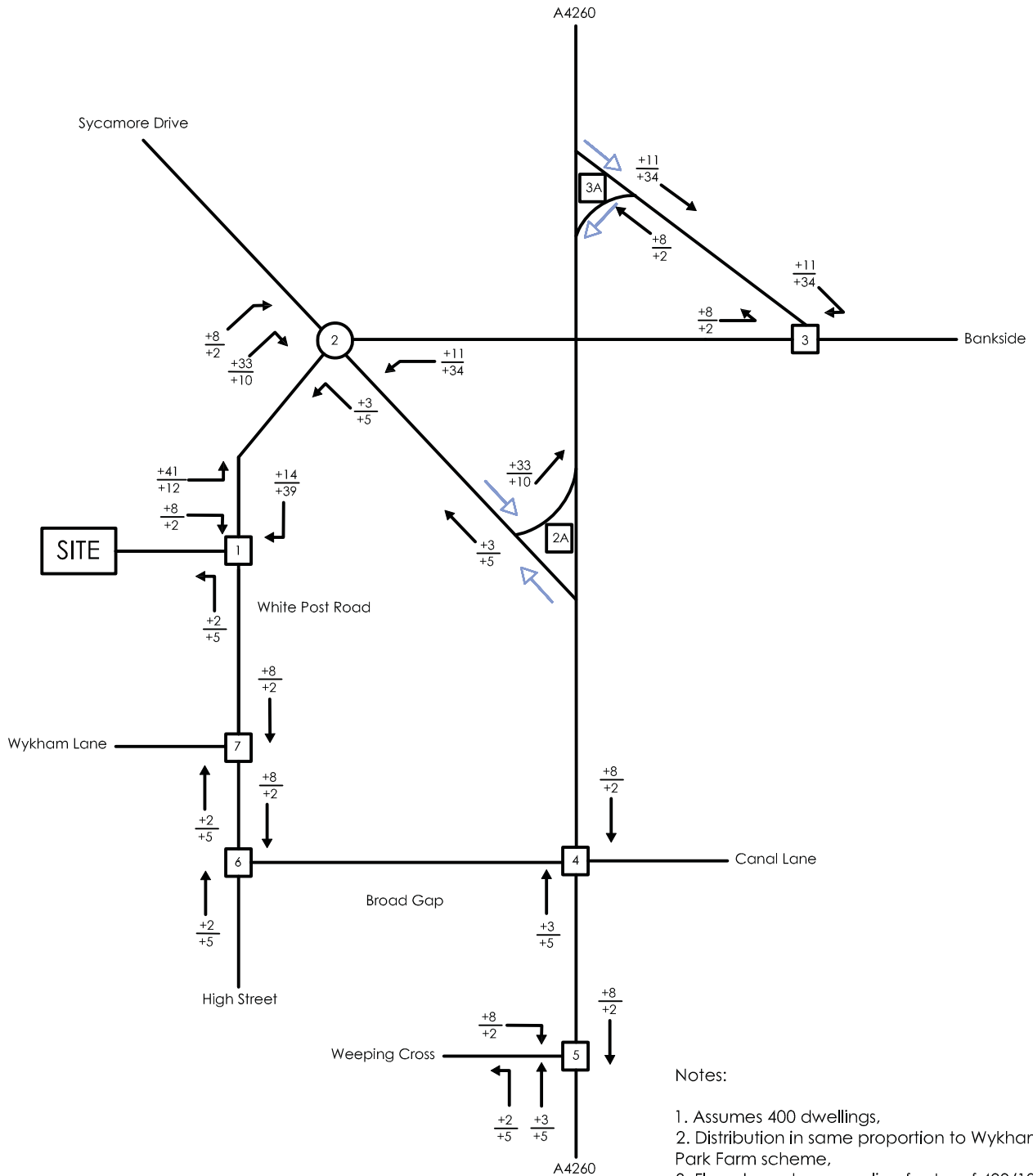
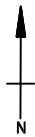


FIGURE D3 GENERATED TRAFFIC: CROUCH FARM PHASE 1
WITH LINK ROAD
AM & PM PEAK HOURS

This page has been left
blank intentionally.



Notes:

1. Assumes 400 dwellings,
2. Distribution in same proportion to Wykham Park Farm scheme,
3. Flows based on a scaling factor of 400/1000 = 0.4 x WPF.

FIGURE D4 GENERATED TRAFFIC: CROUCH FARM PHASE 2
WITH LINK ROAD
AM & PM PEAK HOURS

This page has been left
blank intentionally.

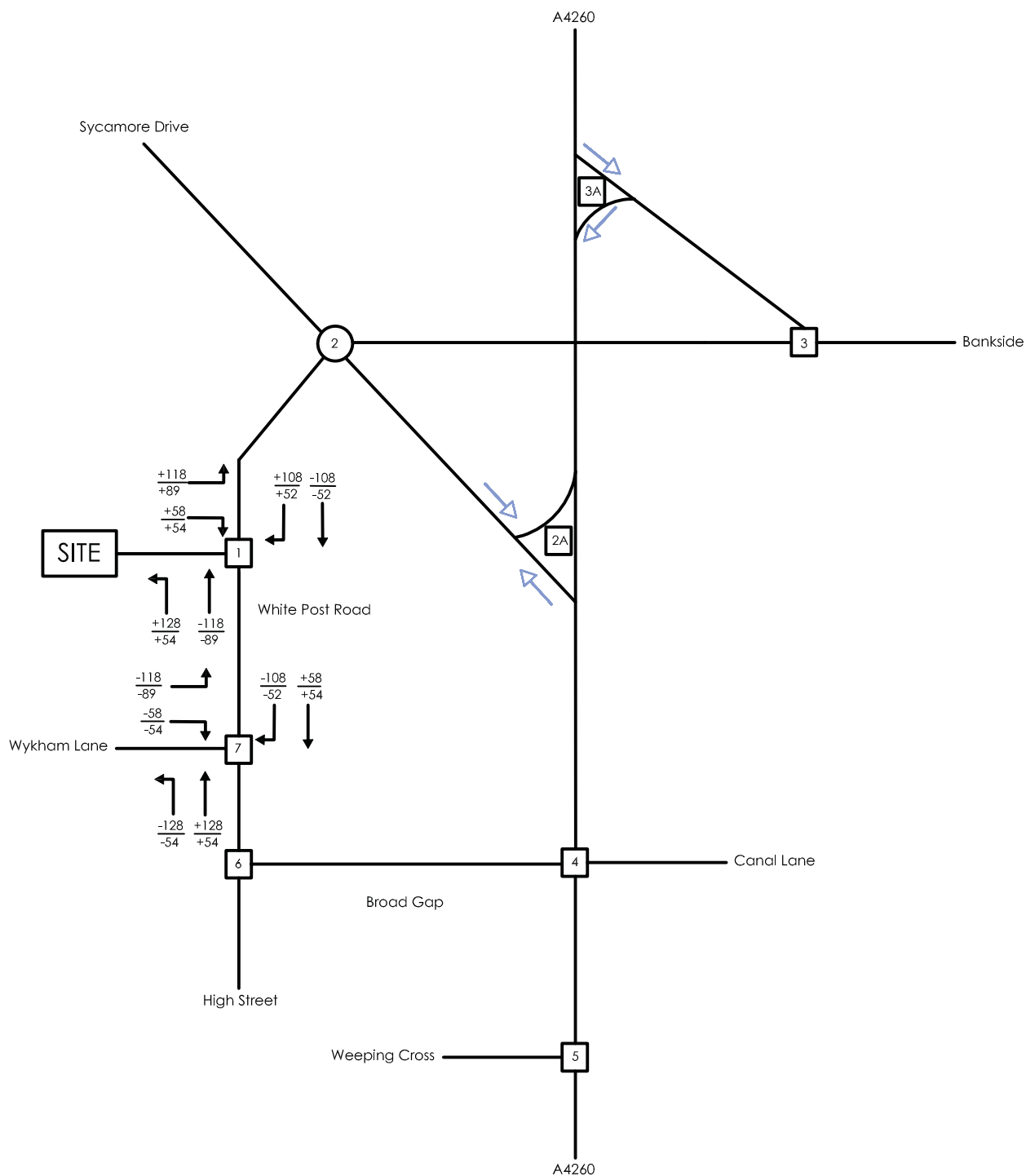


FIGURE D5 WYKHAM LANE
EFFECT OF LINK ROAD
AM & PM PEAK HOURS

This page has been left
blank intentionally.

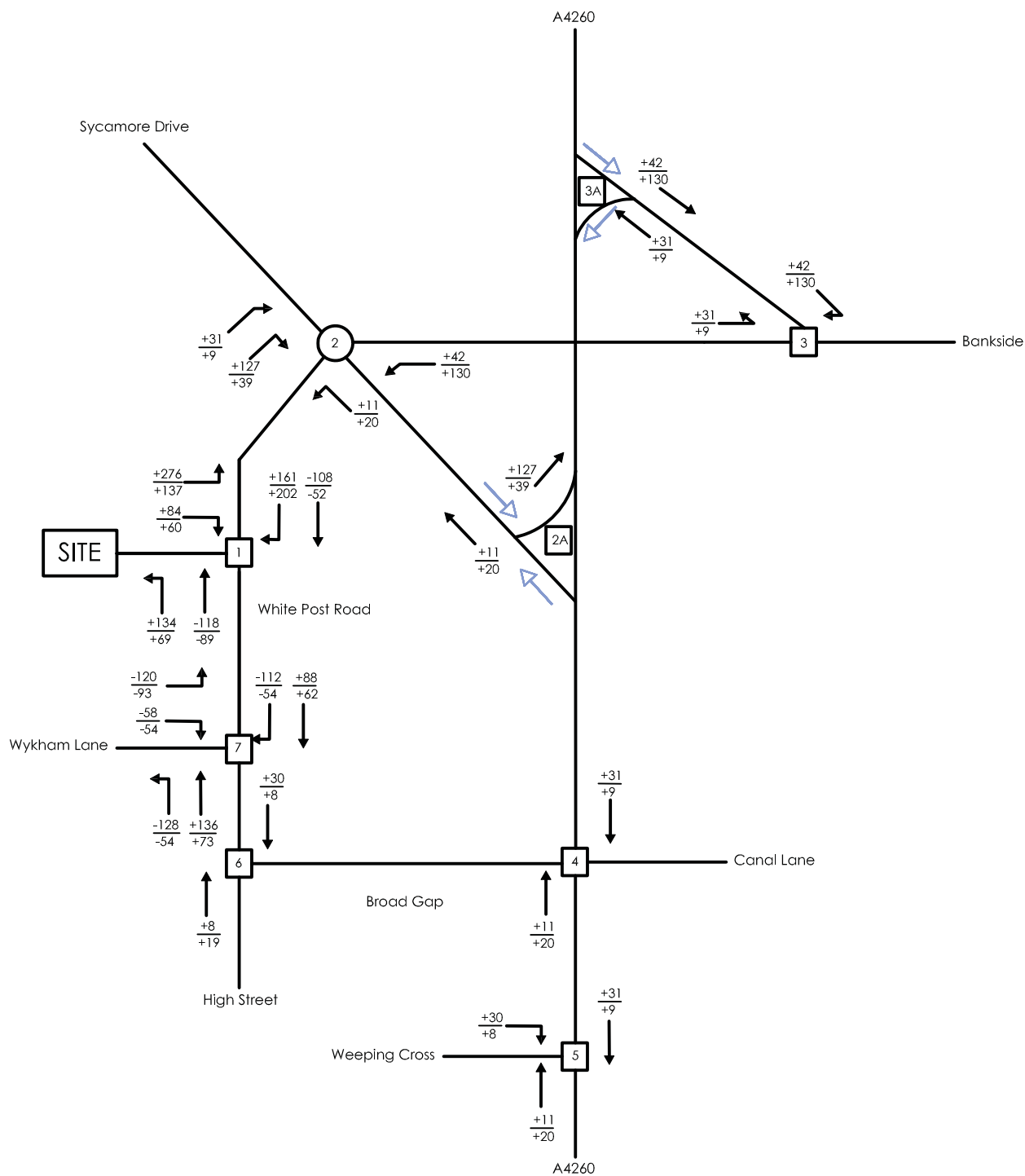
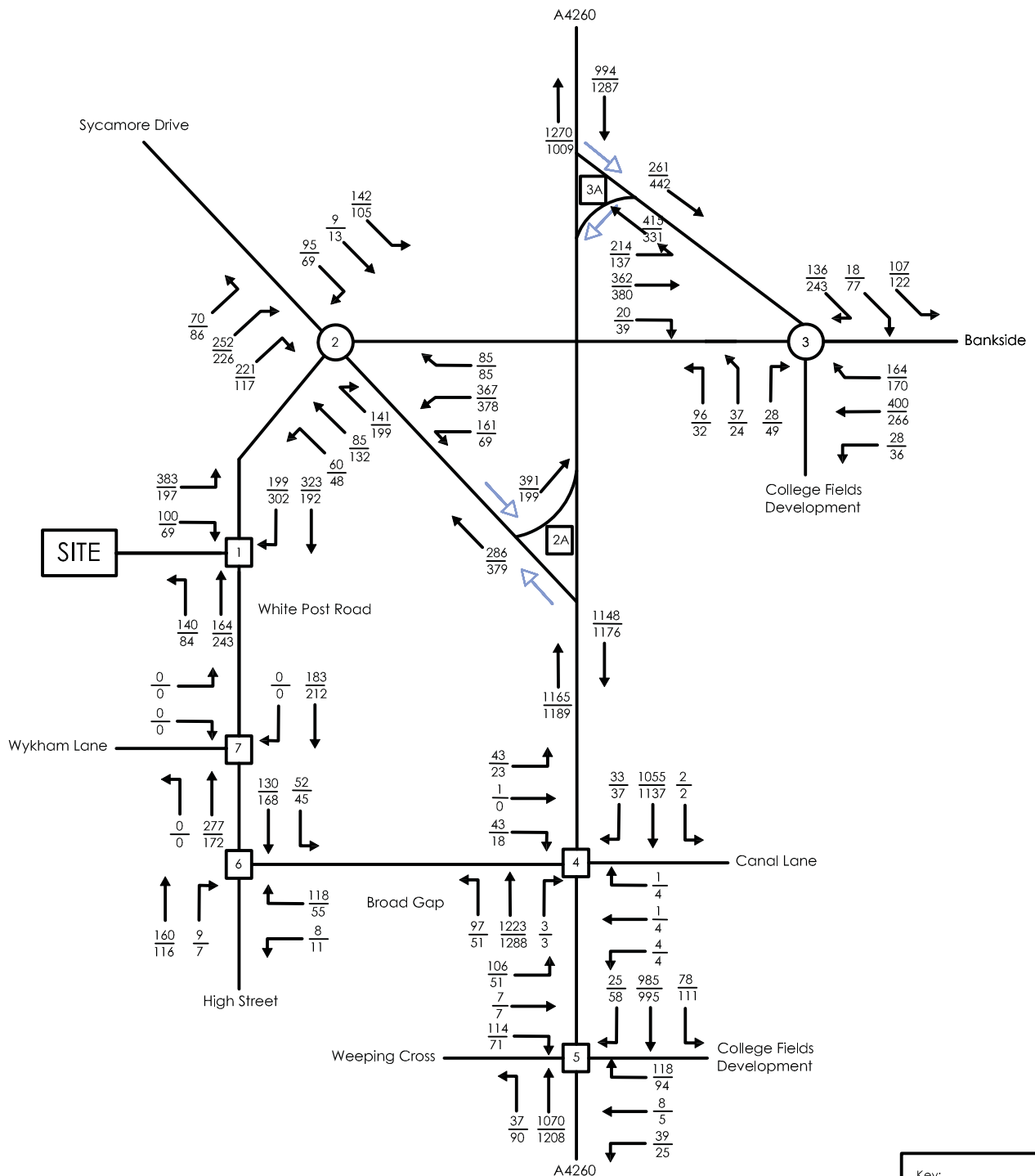
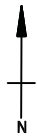


FIGURE D6 TOTAL EFFECT OF LINK ROAD
AM & PM PEAK HOURS
= D1 + D2 + D3 + D4 + D5

This page has been left
blank intentionally.



Key:
 AM = 0800-0900 pcu
 PM = 1645-1745

FIGURE D7 WITH DEVELOPMENT: 2025
 WITH LINK ROAD
 = B7A + D6

This page has been left
blank intentionally.

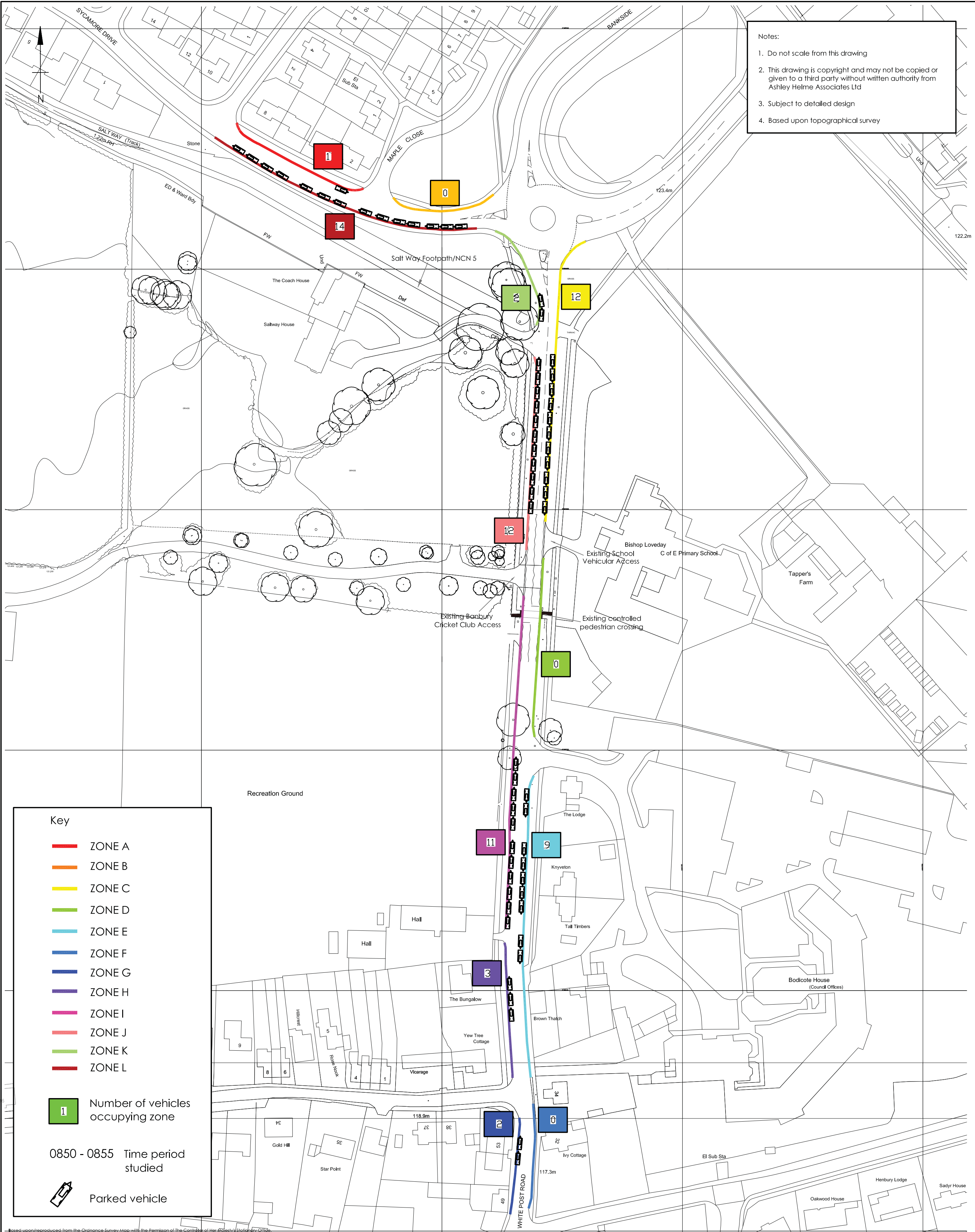
This page has been left
blank intentionally.

Occupancy													
TIME	Zone A	Zone B	Zone C	Zone D	Zone E	Zone F	Zone G	Zone H	Zone I	Zone J	Zone K	Zone L	TOTAL
at start	1	0	0	0	1	0	0	1	1	0	0	0	4
08:00 - 08:05	2	0	1	0	3	0	0	2	2	0	0	0	10
08:05 - 08:10	2	0	3	0	3	0	0	2	2	0	0	0	12
08:10 - 08:15	2	0	6	0	3	0	0	2	2	0	0	0	15
08:15 - 08:20	2	0	10	0	3	0	0	2	2	5	0	0	24
08:20 - 08:25	2	0	5	0	3	0	0	2	2	2	0	1	16
08:25 - 08:30	2	0	9	0	4	0	0	2	2	3	1	3	22
08:30 - 08:35	2	0	10	0	6	0	2	2	2	7	2	4	31
08:35 - 08:40	2	0	10	0	9	0	2	2	4	8	3	9	37
08:40 - 08:45	1	0	10	0	11	0	2	2	8	10	3	15	44
08:45 - 08:50	1	0	11	0	10	0	2	3	9	11	2	15	47
08:50 - 08:55	1	0	12	0	9	0	2	3	11	12	2	14	50
08:55 - 09:00	1	0	11	0	8	0	2	3	9	12	2	10	46
09:00 - 09:05	1	0	11	0	6	0	2	2	5	10	2	8	37
09:05 - 09:10	1	0	10	0	6	0	2	1	3	8	0	4	31
09:10 - 09:15	1	0	9	0	4	0	2	1	3	8	0	2	28
09:15 - 09:20	1	0	9	0	4	0	2	1	2	7	0	2	26
09:20 - 09:25	1	0	8	0	5	0	2	1	2	6	0	0	25
09:25 - 09:30	1	0	7	0	4	0	2	1	2	5	0	0	22
at start	0	0	7	0	2	0	2	0	1	5	0	0	17
14:45 - 14:50	1	0	4	0	4	0	0	0	2	5	1	0	16
14:50 - 14:55	1	0	5	0	4	0	0	0	3	5	1	1	18
14:55 - 15:00	1	0	7	0	6	0	0	0	6	5	1	3	25
15:00 - 15:05	1	0	8	0	7	0	0	0	12	5	3	6	33
15:05 - 15:10	0	0	11	0	13	0	0	0	12	7	3	7	43
15:10 - 15:15	0	0	11	0	15	1	0	0	13	7	3	12	47
15:15 - 15:20	0	0	11	0	15	1	2	0	12	8	3	13	49
15:20 - 15:25	0	0	10	0	13	1	2	0	11	8	1	12	45
15:25 - 15:30	0	0	9	0	12	1	1	1	9	6	0	7	39
15:30 - 15:35	0	0	7	0	9	0	2	1	8	6	0	2	33
15:35 - 15:40	0	0	7	0	7	0	2	1	9	2	0	2	28
15:40 - 15:45	0	0	4	0	7	0	2	0	8	2	0	0	23

TABLE 1361/PS/1

PARKING SURVEY RESULTS: OCCUPANCY

This page has been left
blank intentionally.



Notes:

1. Do not scale from this drawing
2. This drawing is copyright and may not be copied or given to a third party without written authority from Ashley Helme Associates Ltd
3. Subject to detailed design
4. Based upon topographical survey

- Key
- ZONE A
 - ZONE B
 - ZONE C
 - ZONE D
 - ZONE E
 - ZONE F
 - ZONE G
 - ZONE H
 - ZONE I
 - ZONE J
 - ZONE K
 - ZONE L

1 Number of vehicles occupying zone

0850 - 0855 Time period studied

Parked vehicle

Based upon/reproduced from the Ordnance Survey Map with the Permission of the Controller of Her Majesty's Stationery Office.
© Crown Copyright Ashley Helme Associates Ltd, 76 Washway Road, Sale, Manchester, M33 7RE. Licence No AL100015126

Project
WHITE POST ROAD,
BANBURY

Client
GLADMAN DEVELOPMENTS LTD

Drawing No
1361/PS/1

Rev

Title
PARKING SURVEY RESULTS: OCCUPANCY
AM WORST CASE SCENARIO

Date
NOV 2013

Scale
1:1000 @ A2

ashleyhelme
associates
76 washway road, sale, manchester, m33 7re
e: aha@ashleyhelme.co.uk t: 0161 972 0552 f: 0161 972 0553

F College Fields/Bankside Junction Improvements

This page has been left
blank intentionally.



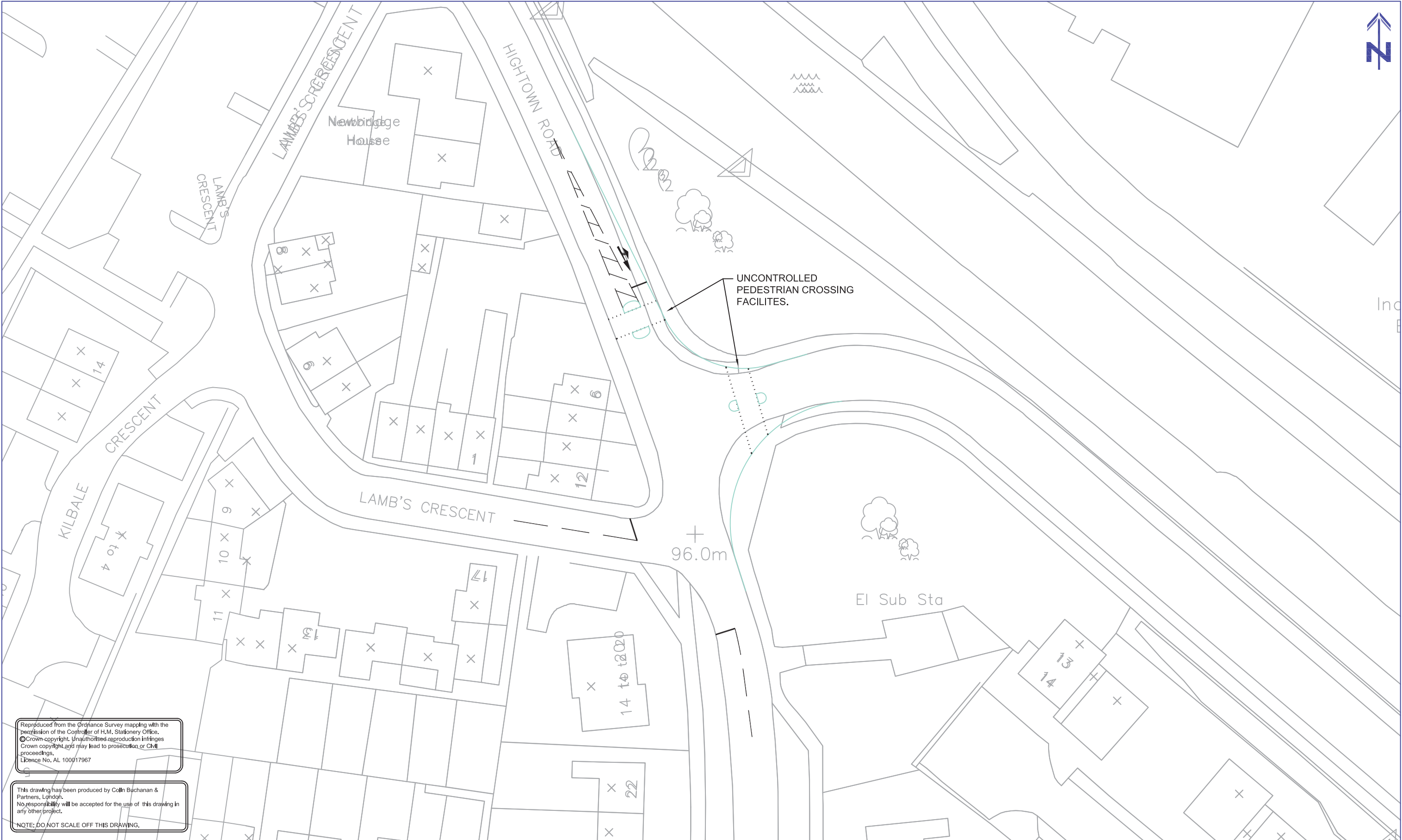
Reproduced from the Ordnance Survey mapping with the permission of the Controller of H.M. Stationery Office.
© Crown copyright. Unauthorised reproduction infringes Crown copyright and may lead to prosecution or Civil proceedings.
Licence No. AL 100017967

This drawing has been produced by Colin Buchanan & Partners, London.
No responsibility will be accepted for the use of this drawing in any other project.

NOTE: DO NOT SCALE OFF THIS DRAWING.

Drawing Title BROAD GAP/OXFORD ROAD - PROPOSED CROSSING LOCATION	Client HALLAM LAND MANAGEMENT LTD. & JJ GALLAGHER LTD.	Newcombe House 45 Notting Hill Gate London W11 3PB T 020 7309 7000 F 020 7309 0906 www.cbuchanan.co.uk 	Scale: 1:500@A3					
	Designed by: L.L.							
	Drawn by: A.D.							
	Job Title LAND AT COLLEGE FIELDS, BANBURY		Ckd/Appd:	Rev.	Date.	Amendment.	Des.	Drn.
	First Issued: APR.'05		Drg No: FIGURE 51					Rev
			Job No: 38581					


This page has been left
blank intentionally.



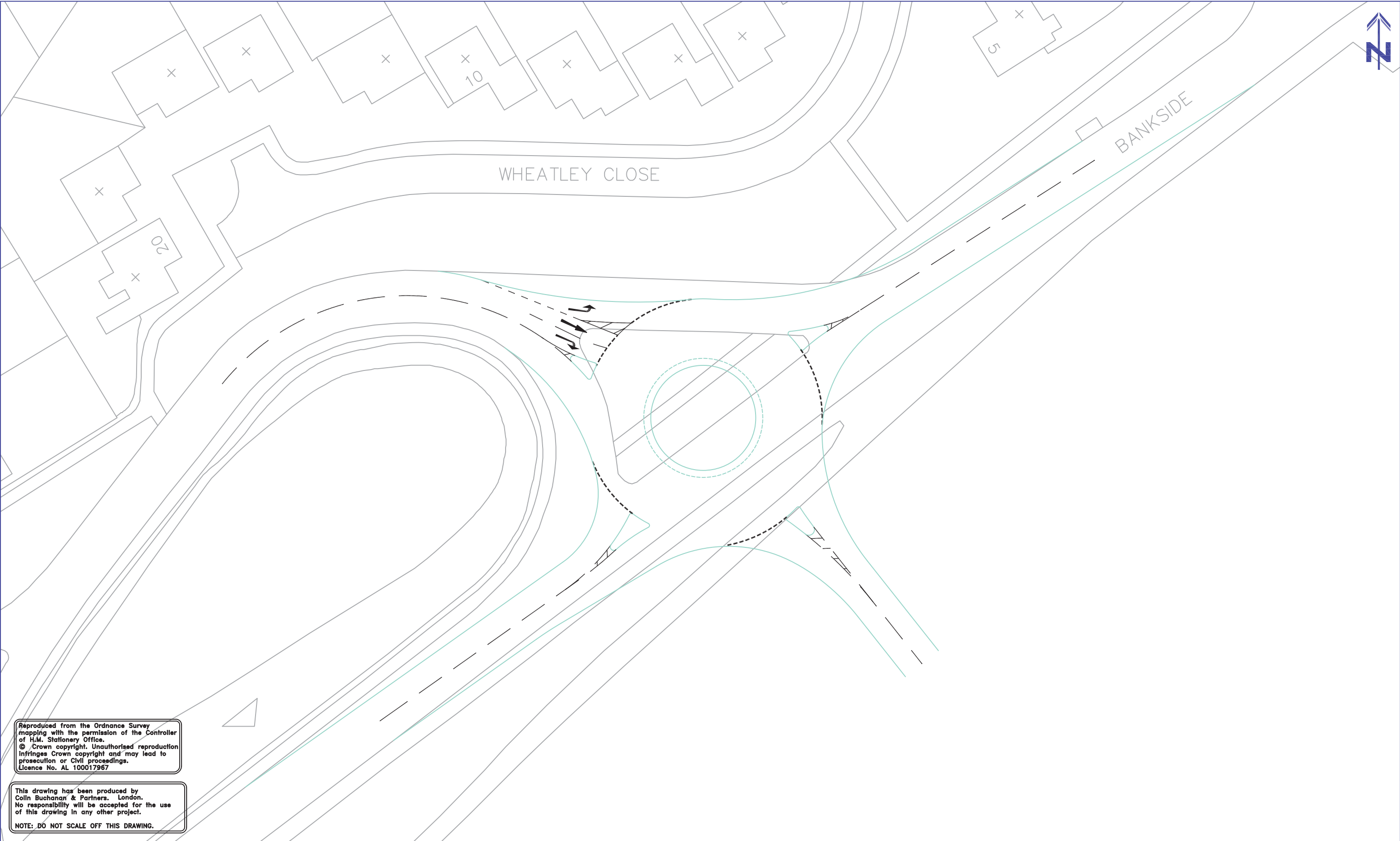
Drawing Title BANKSIDE/HIGHTOWN ROAD - PROPOSED SIGNAL JUNCTION	Client HALLAM LAND MANAGEMENT LTD. & JJ GALLAGHER LTD.		Newcombe House 45 Notting Hill Gate London W11 3PB T 020 7309 7000 F 020 7309 0906 www.cbuchanan.co.uk		Scale:	1:500@A3							
	Designed by:				L.L.								
	Drawn by:				A.D.								
	Job Title LAND AT COLLEGE FIELDS, BANBURY				Ckd/Appd:		Rev.	Date.	Amendment.			Des.	Drn.
					First Issued:	APR.'05	Drg No:			FIGURE 52			Rev
					Job No:		38581						

This page has been left
blank intentionally.



Drawing Title	Client			Scale: 1:1000@A3					
	HALLAM LAND MANAGEMENT LTD. & JJ GALLAGHER LTD			Designed by: L.L.					
Job Title	LAND AT COLLEGE FIELDS, BANBURY			Drawn by: A.D.	Rev.	Date.	Amendment.	Des.	Drn.
				Ckd/Appd:					
				1st Issued: APR.'05					
				Job No: 38581	Drg No.		FIGURE 53		
						Rev			

This page has been left
blank intentionally.



Reproduced from the Ordnance Survey mapping with the permission of the Controller of H.M. Stationery Office.
© Crown copyright. Unauthorised reproduction infringes Crown copyright and may lead to prosecution or civil proceedings.
Licence No. AL 100017967

This drawing has been produced by Colin Buchanan & Partners, London.
No responsibility will be accepted for the use of this drawing in any other project.


NOTE: DO NOT SCALE OFF THIS DRAWING.

Drawing Title BANKSIDE/CONNECTOR ROAD/SITE ACCESS - PROPOSED ROUNDABOUT	Client HALLAM LAND MANAGEMENT LTD.
---	---

This page has been left
blank intentionally.

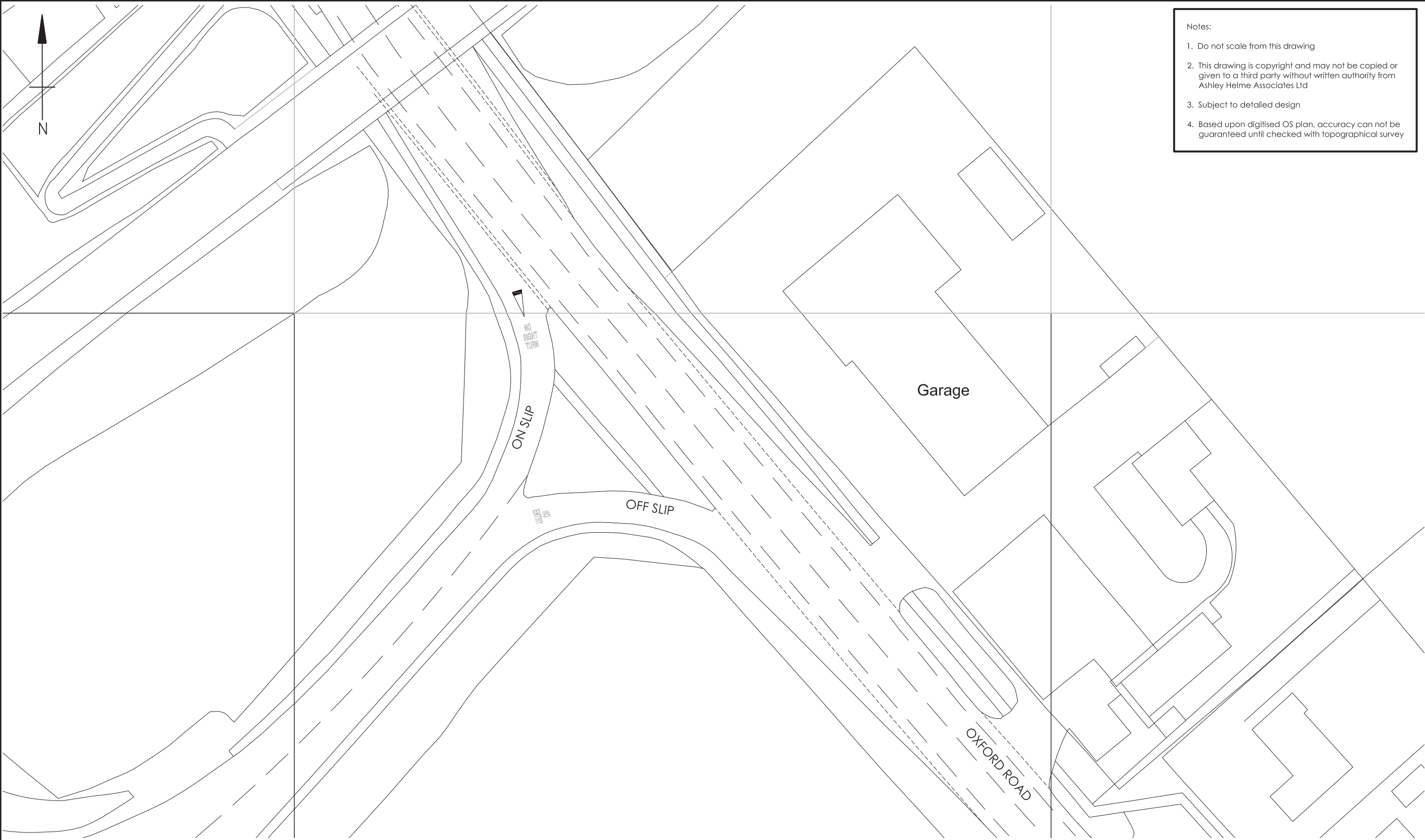
Drawings

This page has been left
blank intentionally.



Project	LAND TO THE WEST OF WHITE POST ROAD, BANBURY	Title	EXISTING JUNCTION ARRANGEMENTS: STUDY JUNCTION 2	Drawing No	1361/02	Rev	<div><div>ashleyhelme</div><div>a s s o c i a t e s</div><div>76 washway road, sale, manchester, m33 7re</div><div>e: aha@ashleyhelme.co.uk t: 0161 972 0552 f: 0161 972 0553</div></div>
Client	GLADMAN DEVELOPMENTS			Date	AUGUST 2013	Scale	

This page has been left
blank intentionally.

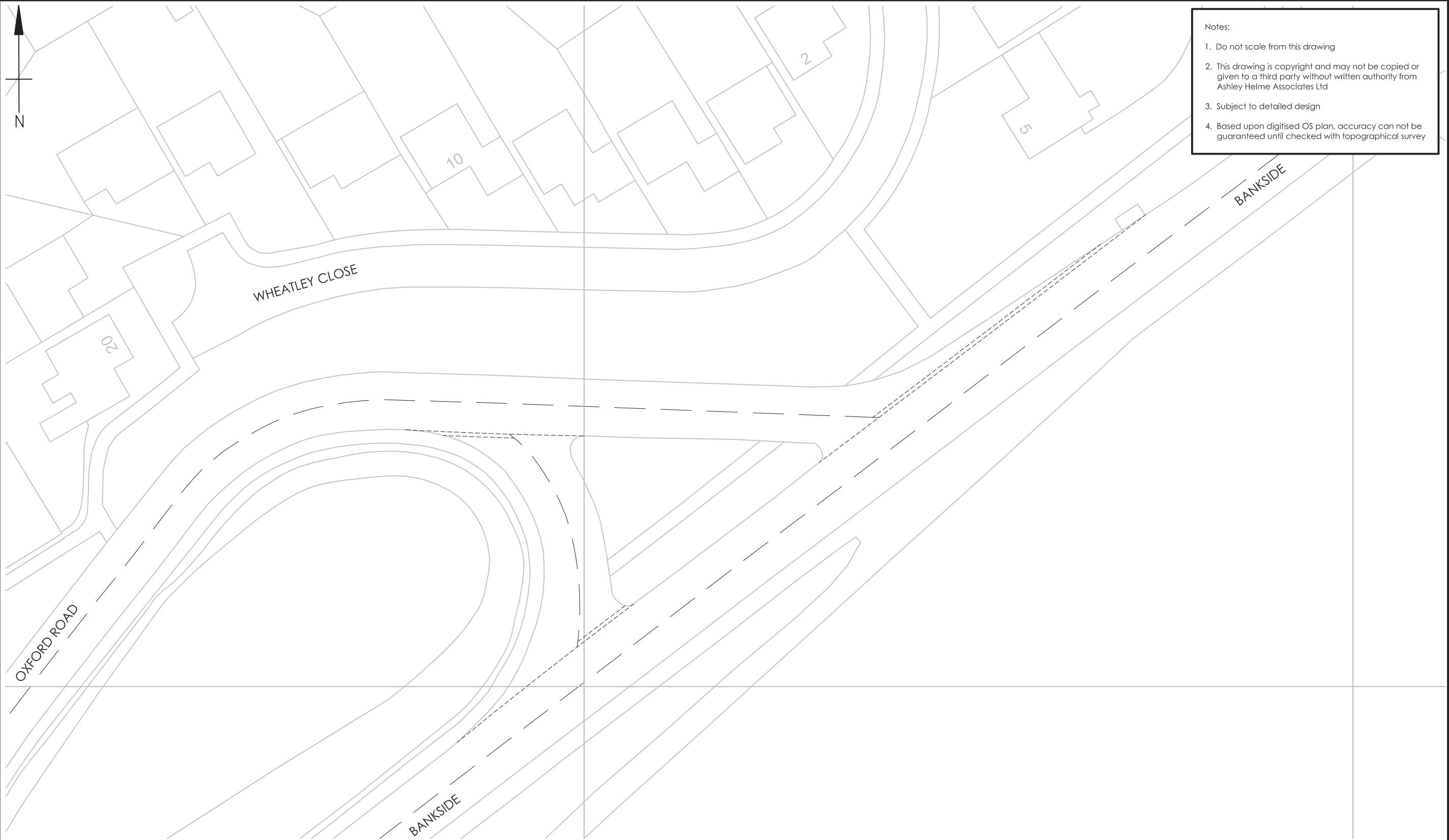


- Notes:
1. Do not scale from this drawing
 2. This drawing is copyright and may not be copied or given to a third party without written authority from Ashley Helme Associates Ltd
 3. Subject to detailed design
 4. Based upon digitised OS plan, accuracy can not be guaranteed until checked with topographical survey

Based upon/reproduced from the Ordnance Survey Map with the Permission of The Controller of Her Majesty's Stationary Office.
© Crown Copyright Ashley Helme Associates Ltd, 76 Washway Road, Sale, Manchester, M33 7RE. Licence No AL100015126

Project	LAND TO THE WEST OF WHITE POST ROAD. BANBURY	Title	EXISTING JUNCTION ARRANGEMENTS: STUDY JUNCTION 2A	Drawing No	1361/03	Rev	<div>ashleyhelme associates 76 washway road, sale, manchester, m33 7re e: aha@ashleyhelme.co.uk t: 0161 972 0552 f: 0161 972 0553</div>
Client	GLADMAN DEVELOPMENTS			Date	AUGUST 2013	Scale	

This page has been left
blank intentionally.

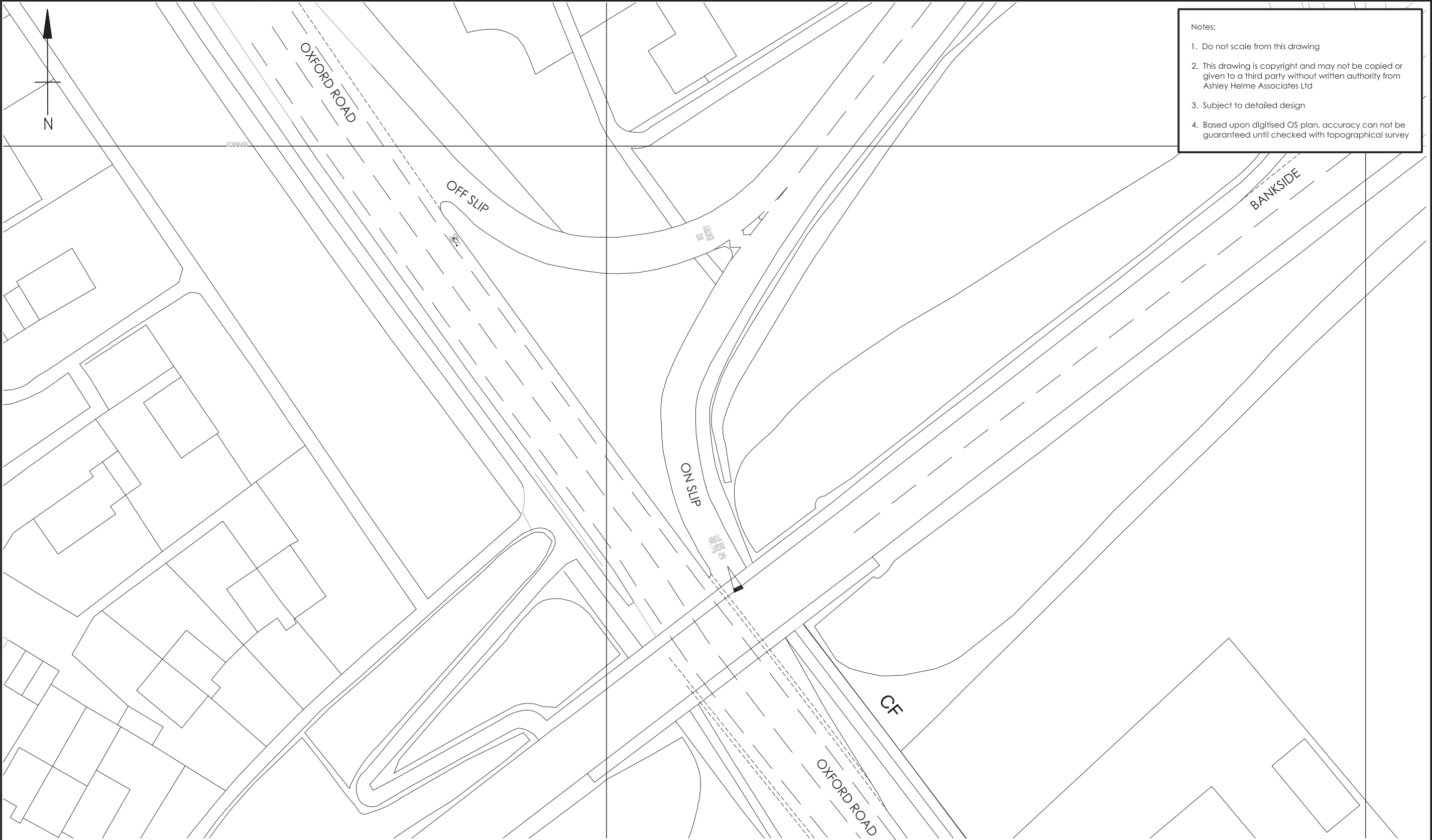


- Notes:
- 1. Do not scale from this drawing
 - 2. This drawing is copyright and may not be copied or given to a third party without written authority from Ashley Helme Associates Ltd
 - 3. Subject to detailed design
 - 4. Based upon digitised OS plan, accuracy can not be guaranteed until checked with topographical survey

Based upon/reproduced from the Ordnance Survey Map with the Permission of The Controller of Her Majesty's Stationary Office.
© Crown Copyright Ashley Helme Associates Ltd, 76 Washway Road, Sale, Manchester, M33 7RE. Licence No AL100015126

Project	LAND TO THE WEST OF WHITE POST ROAD, BANBURY	Title	EXISTING JUNCTION ARRANGEMENTS: STUDY JUNCTION 3		Drawing No	1361/04	Rev	<div>ashleyhelme a s s o c i a t e s 76 washway road, sale, manchester, m33 7re e: aha@ashleyhelme.co.uk t: 0161 972 0552 f: 0161 972 0553</div>
Client	GLADMAN DEVELOPMENTS				Date	AUGUST 2013	Scale	1:500@A3

This page has been left
blank intentionally.



Based upon/reproduced from the Ordnance Survey Map with the Permission of The Controller of Her Majesty's Stationary Office.
© Crown Copyright Ashley Helme Associates Ltd, 76 Washway Road, Sale, Manchester, M33 7RE. Licence No AL100015126

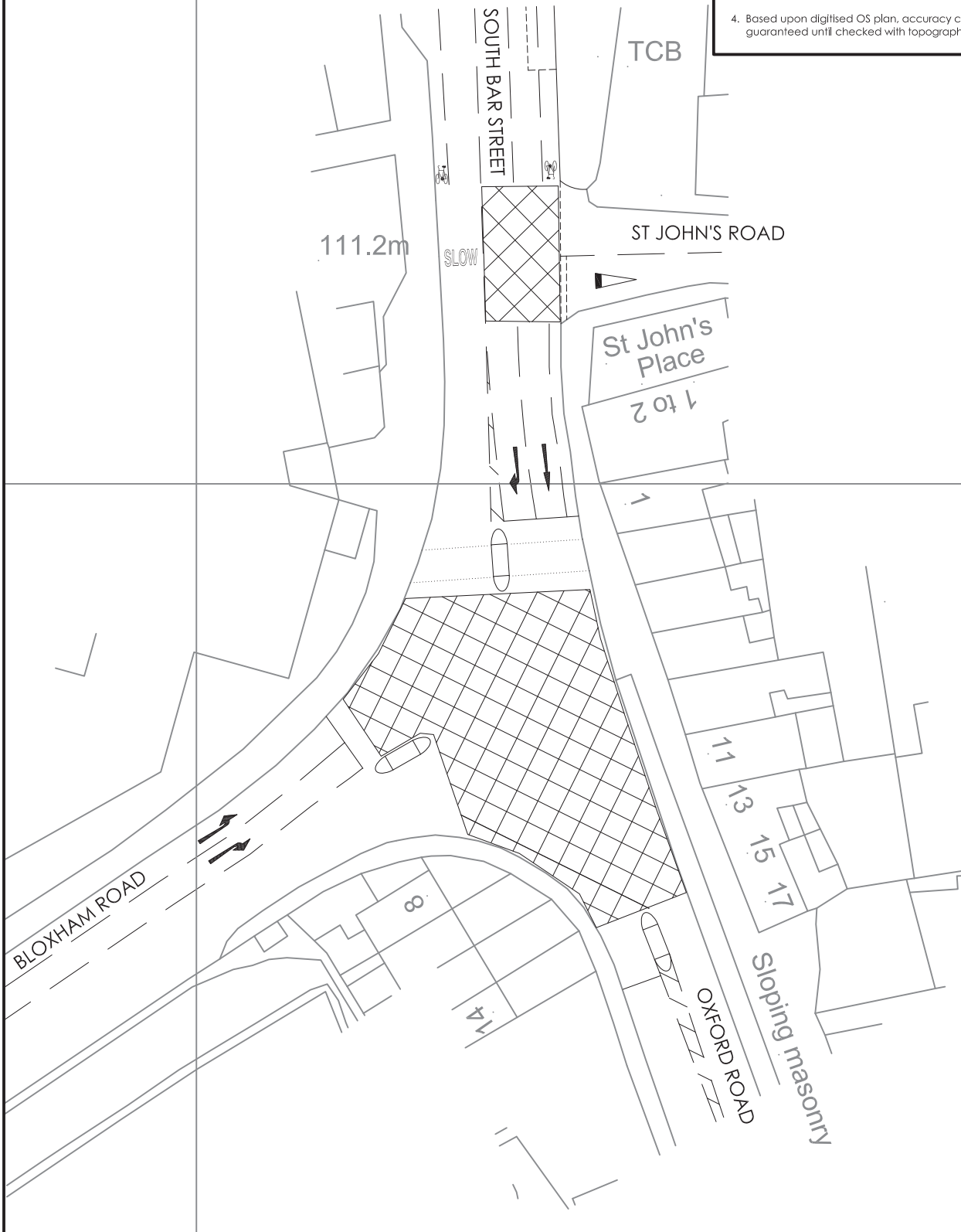
Project	LAND TO THE WEST OF WHITE POST ROAD, BANBURY	Title	EXISTING JUNCTION ARRANGEMENTS: STUDY JUNCTION 3A	Drawing No	1361/05	Rev	<div>ashleyhelme associates</div> <div>76 washway road, sale, manchester, m33 7re e: aha@ashleyhelme.co.uk t: 0161 972 0552 f: 0161 972 0553</div>
Client	GLADMAN DEVELOPMENTS			Date	AUGUST 2013	Scale	1:500@A3

This page has been left
blank intentionally.



Notes:

1. Do not scale from this drawing
2. This drawing is copyright and may not be copied or given to a third party without written authority from Ashley Helme Associates Ltd
3. Subject to detailed design
4. Based upon digitised OS plan, accuracy can not be guaranteed until checked with topographical survey



Based upon/reproduced from the Ordnance Survey Map with the Permission of the Controller of Her Majesty's Stationary Office.
© Crown Copyright Ashley Helme Associates Ltd, 76 Washway Road, Sale, Manchester, M33 7RE, Licence No AL100015126

ashleyhelme
associates
76 washway road, sale, manchester, m33 7re
e: aha@ashleyhelme.co.uk t: 0161 972 0552 f: 0161 972 0553

Project LAND TO THE WEST OF WHITE
POST ROAD, BANBURY

Client GLADMAN
DEVELOPMENTS

Drawing No
1361/07

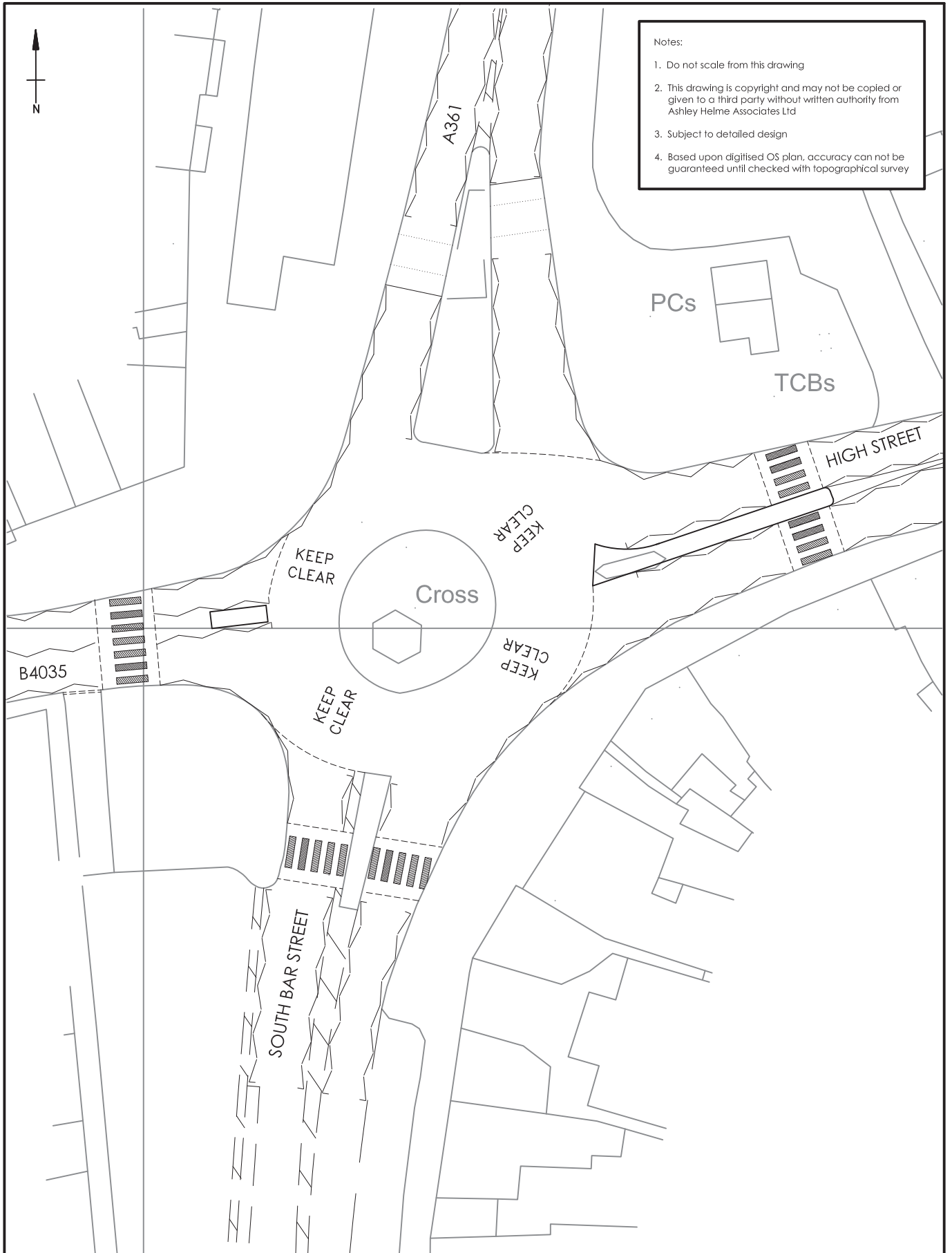
Rev

Title EXISTING JUNCTION ARRANGEMENTS:
STUDY JUNCTION 10

Date
JULY 2013

Scale
1:500 @ A4

This page has been left
blank intentionally.



Based upon/reproduced from the Ordnance Survey Map with the permission of the Controller of Her Majesty's Stationary Office.
© Crown Copyright Airkey Helme Associates Ltd, 76 Washway Road, Sale, Manchester, M33 7RE. Licence No AL100015126.

ashleyhelme
associates
76 washway road, sale, manchester, m33 7re
e: aha@ashleyhelme.co.uk t: 0161 972 0552 f: 0161 972 0553

Project LAND TO THE WEST OF WHITE
POST ROAD, BANBURY

Client GLADMAN
DEVELOPMENTS

Drawing No
1361/08

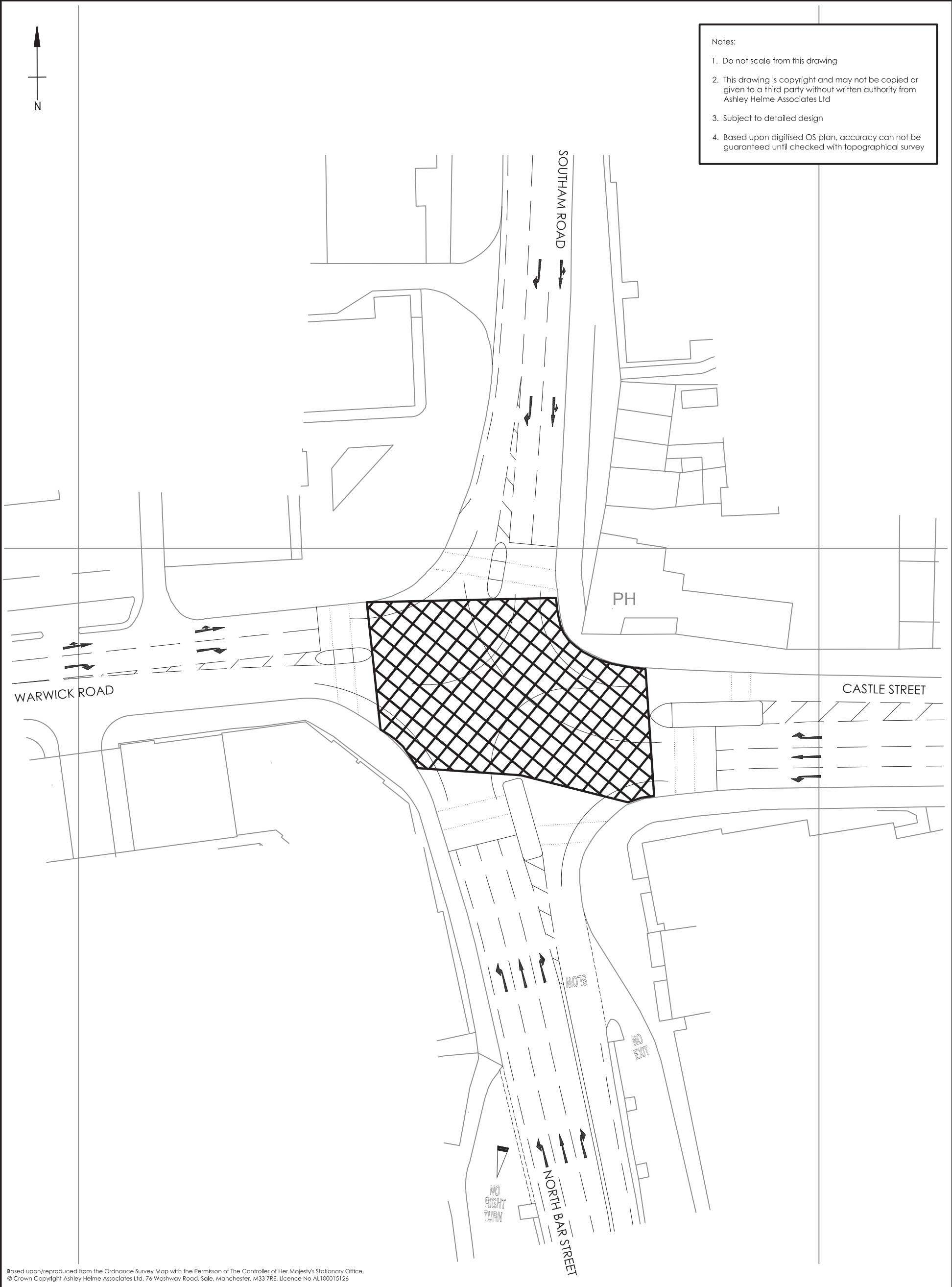
Rev

Title EXISTING JUNCTION ARRANGEMENTS:
STUDY JUNCTION 11

Date
JULY 2013

Scale
1:500@A4

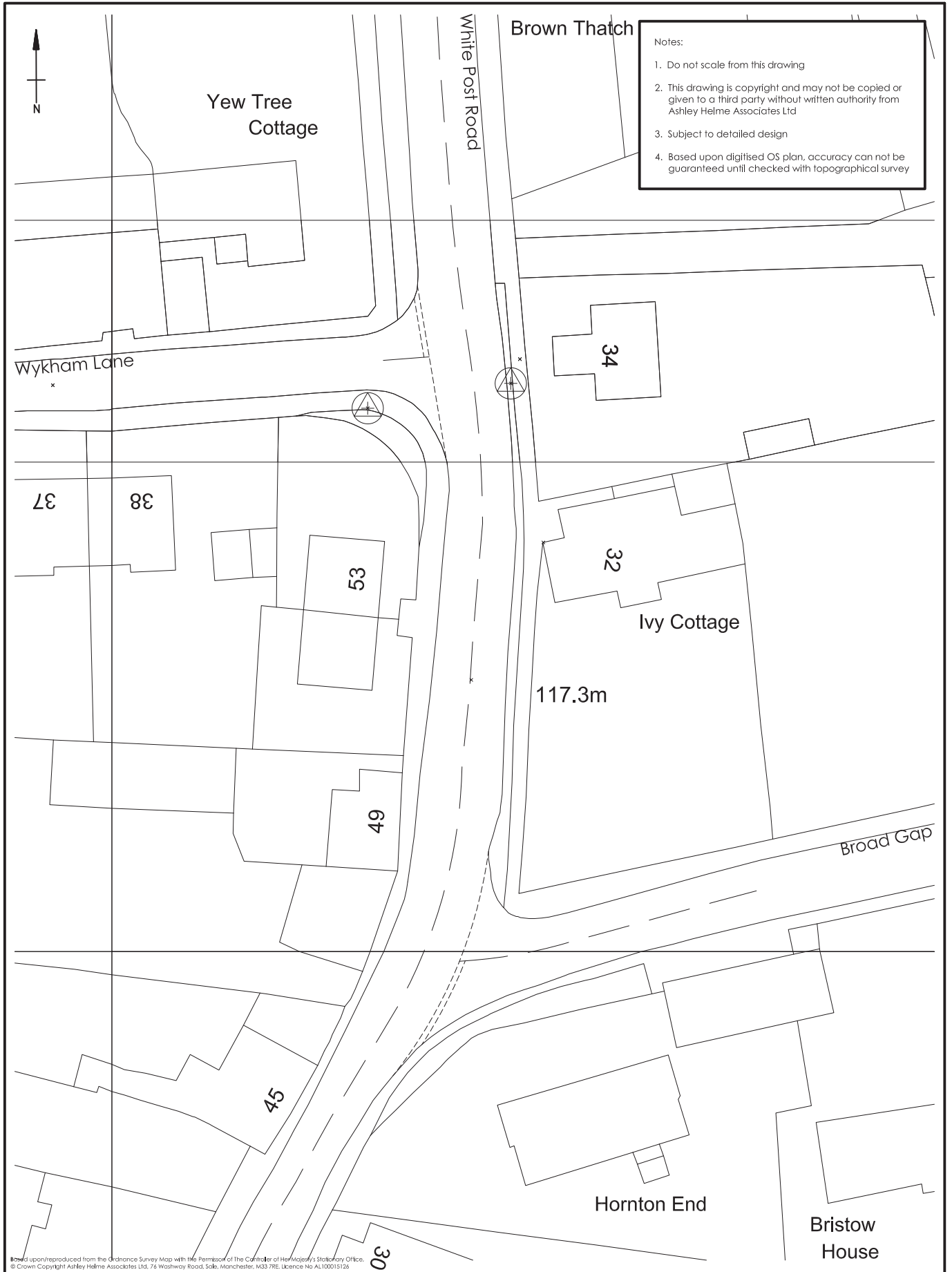
This page has been left
blank intentionally.



- Notes:
- 1. Do not scale from this drawing
 - 2. This drawing is copyright and may not be copied or given to a third party without written authority from Ashley Helme Associates Ltd
 - 3. Subject to detailed design
 - 4. Based upon digitised OS plan, accuracy can not be guaranteed until checked with topographical survey

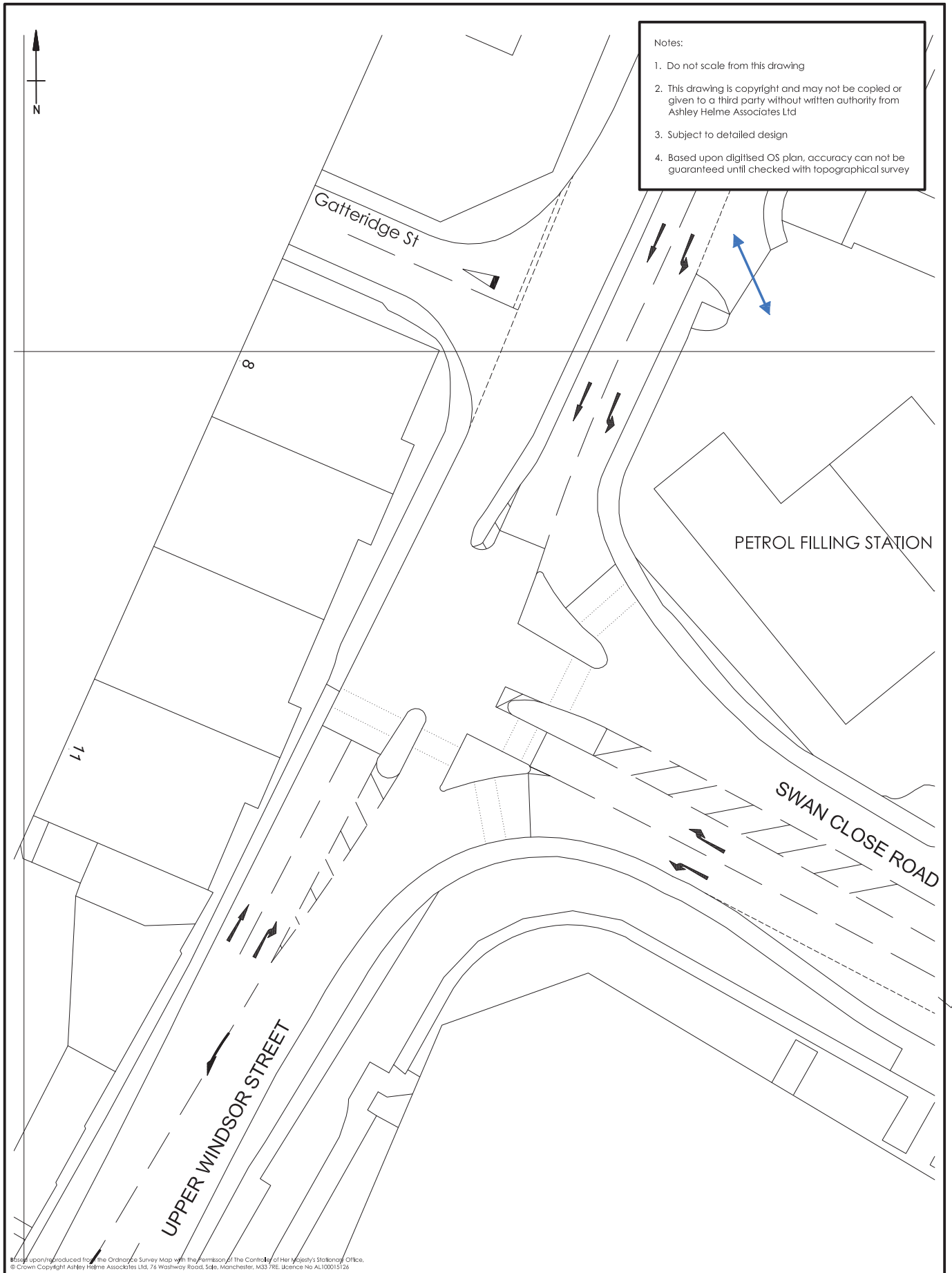
<div><div>ashleyhelme</div><div>associates</div><div>76 washway road, sale, manchester, m33 7re</div><div>e: aha@ashleyhelme.co.uk t: 0161 972 0552 f: 0161 972 0553</div></div>	<div>Project</div> <div>LAND TO THE WEST OF WHITE POST ROAD, BANBURY</div>	<div>Client</div> <div>GLADMAN DEVELOPMENTS</div>	<div>Drawing No</div> <div>1361/09</div>	<div>Rev</div> <div></div>
	<div>Title</div> <div>EXISTING JUNCTION ARRANGEMENTS: STUDY JUNCTION 12</div>	<div>Date</div> <div>JULY 2013</div>	<div>Scale</div> <div>1:500@A3</div>	

This page has been left
blank intentionally.



Based upon/reproduced from the Ordnance Survey Map with the Permission of the Controller of Her Majesty's Stationary Office.
 © Crown Copyright Ashley Helme Associates Ltd, 76 Washway Road, Sale, Manchester, M33 7RE. Licence No AL100015126

This page has been left
blank intentionally.



Based upon map produced from the Ordnance Survey Map with the permission of The Controller of Her Majesty's Stationery Office.
 © Crown Copyright Ashley Helme Associates Ltd, 76 Washway Road, Sale, Manchester, M33 7RE. Licence No AL100015126

ashleyhelme
associates
 76 washway road, sale, manchester, m33 7re
 e: aha@ashleyhelme.co.uk t: 0161 972 0552 f: 0161 972 0553

Project LAND TO THE WEST OF WHITE
 POST ROAD, BANBURY

Client GLADMAN
 DEVELOPMENTS

Drawing No
 1361/18

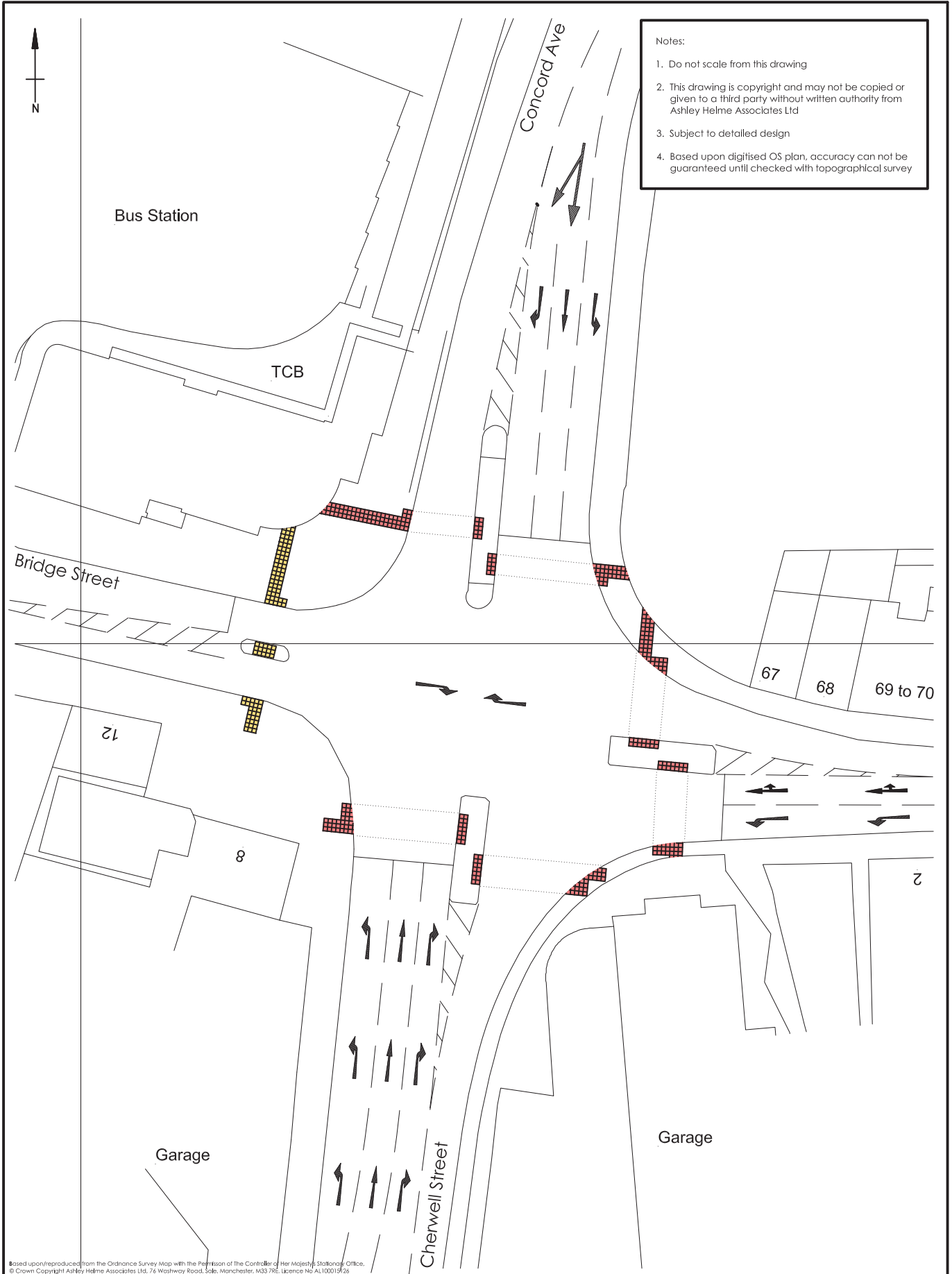
Rev

Title EXISTING JUNCTION ARRANGEMENTS:
 STUDY JUNCTION 13

Date
 MAY 2015

Scale
 1:500 @ A4

This page has been left
blank intentionally.

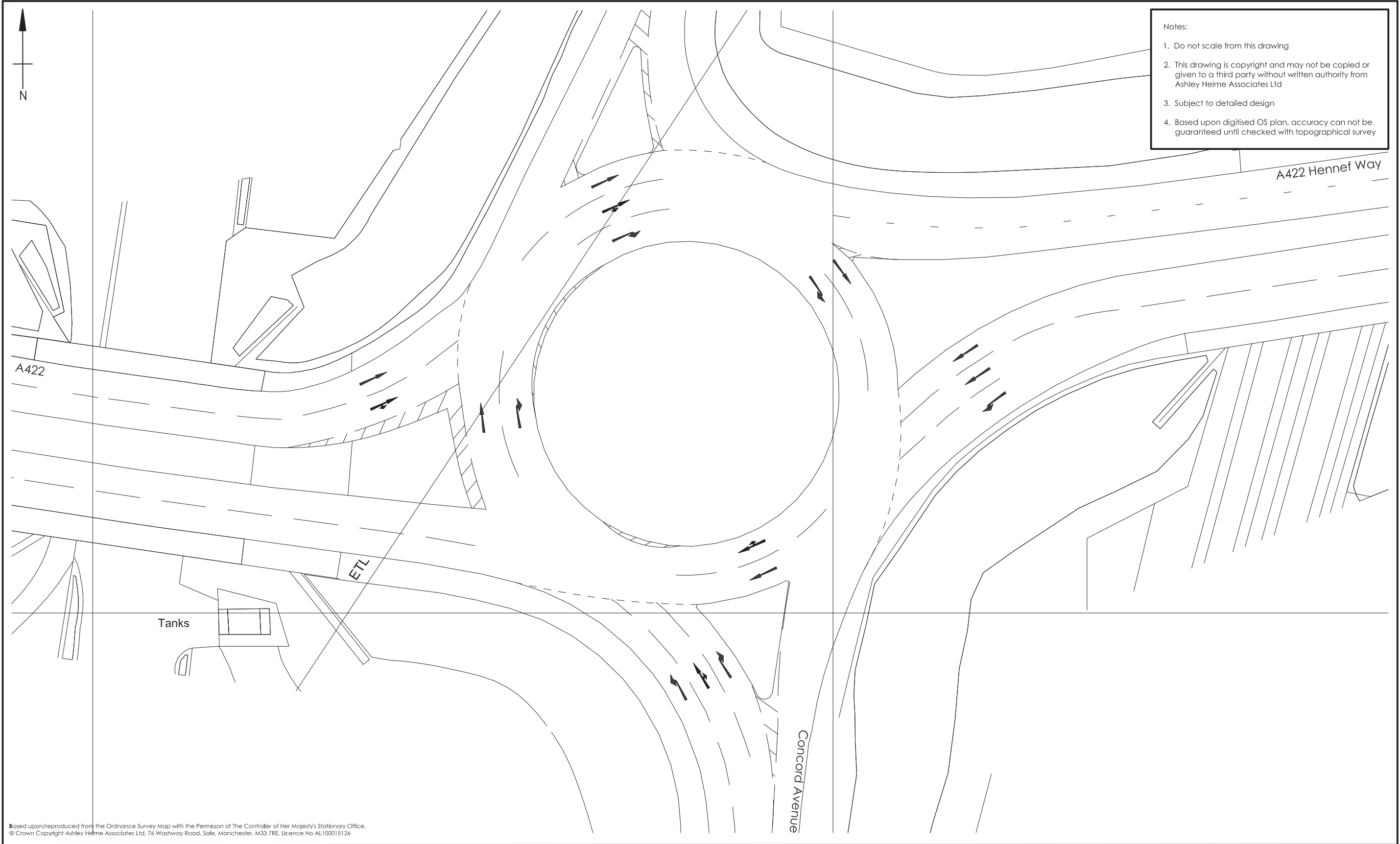


- Notes:
1. Do not scale from this drawing
 2. This drawing is copyright and may not be copied or given to a third party without written authority from Ashley Helme Associates Ltd
 3. Subject to detailed design
 4. Based upon digitised OS plan, accuracy can not be guaranteed until checked with topographical survey

Based upon/reproduced from the Ordnance Survey Map with the Permission of the Controller of Her Majesty's Stationery Office.
 © Crown Copyright Ashley Helme Associates Ltd, 76 Washway Road, Sale, Manchester, M33 7RE. Licence No AL100015/26

ashleyhelme associates 76 washway road, sale, manchester, m33 7re e: aha@ashleyhelme.co.uk t: 0161 972 0552 f: 0161 972 0553	Project	LAND TO THE WEST OF WHITE POST ROAD, BANBURY	Client	GLADMAN DEVELOPMENTS	Drawing No	1361/19	Rev	
	Title	EXISTING JUNCTION ARRANGEMENTS: STUDY JUNCTION 14			Date	MAY 2015	Scale	1:500 @ A4

This page has been left
blank intentionally.

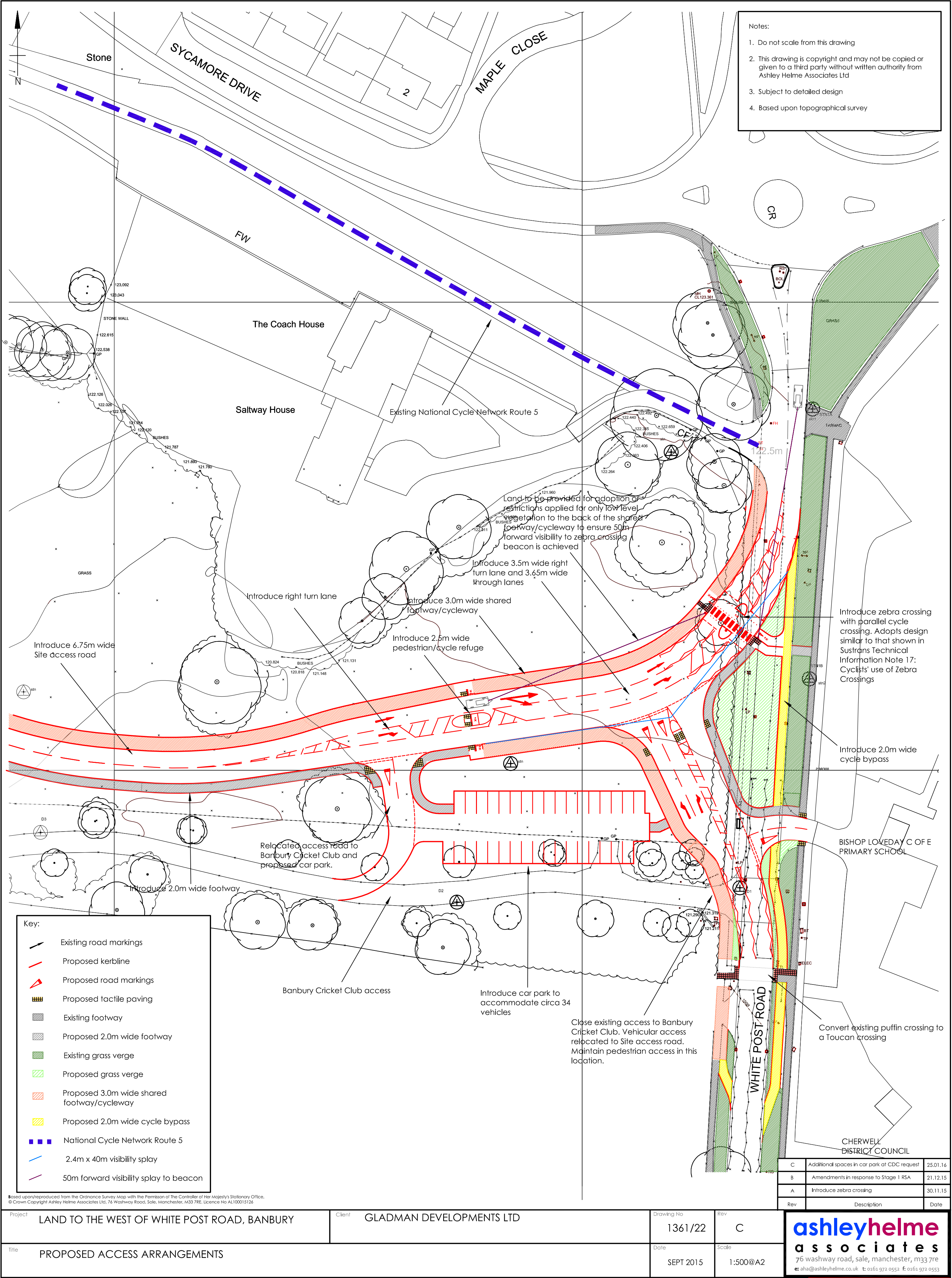


- Notes:
- 1. Do not scale from this drawing
 - 2. This drawing is copyright and may not be copied or given to a third party without written authority from Ashley Helme Associates Ltd
 - 3. Subject to detailed design
 - 4. Based upon digitised OS plan, accuracy can not be guaranteed until checked with topographical survey

Based upon/reproduced from the Ordnance Survey Map with the Permission of The Controller of Her Majesty's Stationary Office.
© Crown Copyright Ashley Helme Associates Ltd, 76 Washway Road, Sale, Manchester, M33 7RE. Licence No AL100015126

Project	LAND TO THE WEST OF WHITE POST ROAD, BANBURY	Title	EXISTING JUNCTION ARRANGEMENTS: STUDY JUNCTION 15		Drawing No	1361/20	Rev	ashleyhelme associates 76 washway road, sale, manchester, m33 7re e: aha@ashleyhelme.co.uk t: 0161 972 0552 f: 0161 972 0553
Client	GLADMAN DEVELOPMENTS				Date	MAY 2015	Scale	1:500 @ A3

This page has been left
blank intentionally.



- Notes:
1. Do not scale from this drawing
 2. This drawing is copyright and may not be copied or given to a third party without written authority from Ashley Helme Associates Ltd
 3. Subject to detailed design
 4. Based upon topographical survey

- Key:
- Existing road markings
 - Proposed kerblines
 - Proposed road markings
 - Proposed tactile paving
 - Existing footway
 - Proposed 2.0m wide footway
 - Existing grass verge
 - Proposed grass verge
 - Proposed 3.0m wide shared footway/cycleway
 - Proposed 2.0m wide cycle bypass
 - National Cycle Network Route 5
 - 2.4m x 40m visibility splay
 - 50m forward visibility splay to beacon

C	Additional spaces in car park at CDC request	25.01.16
B	Amendments in response to Stage 1 RSA	21.12.15
A	Introduce zebra crossing	30.11.15
Rev	Description	Date

Project LAND TO THE WEST OF WHITE POST ROAD, BANBURY

Client GLADMAN DEVELOPMENTS LTD

Drawing No 1361/22

Rev C

Title PROPOSED ACCESS ARRANGEMENTS

Date SEPT 2015

Scale 1:500@A2

ashleyhelme
associates
76 washway road, sale, manchester, m33 7re
e: aha@ashleyhelme.co.uk t: 0161 972 0552 f: 0161 972 0553

This page has been left
blank intentionally.

ashleyhelme
associates

76 washway road
sale, manchester, m33 7re
tel 0161 972 0552
fax 0161 972 0553

