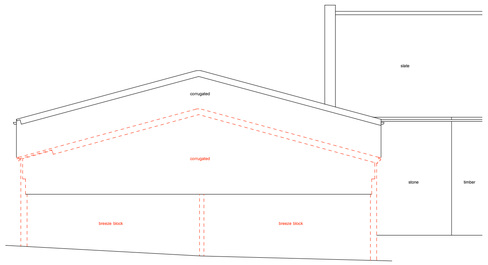

Datum 165.00m

SOUTH ELEVATION

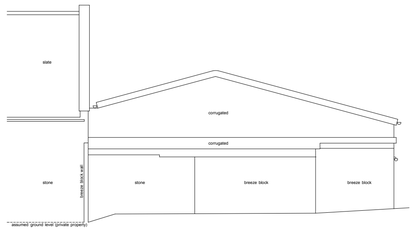

Datum 165.00m

NORTH ELEVATION

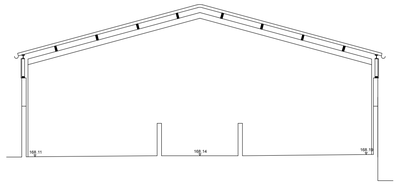

Datum 165.00m

SECTION C-C

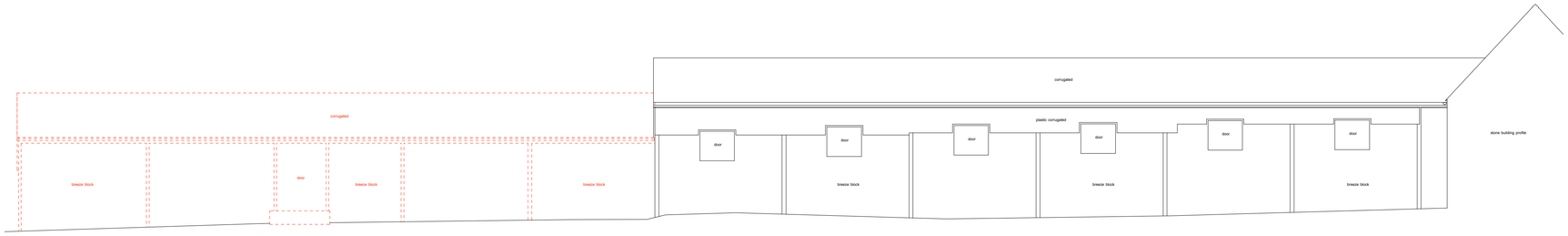

Datum 165.00m

EAST ELEVATION

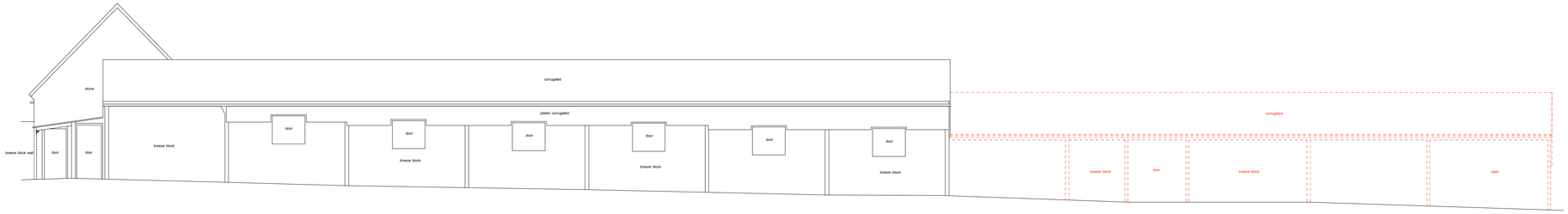

Datum 165.00m

WEST ELEVATION

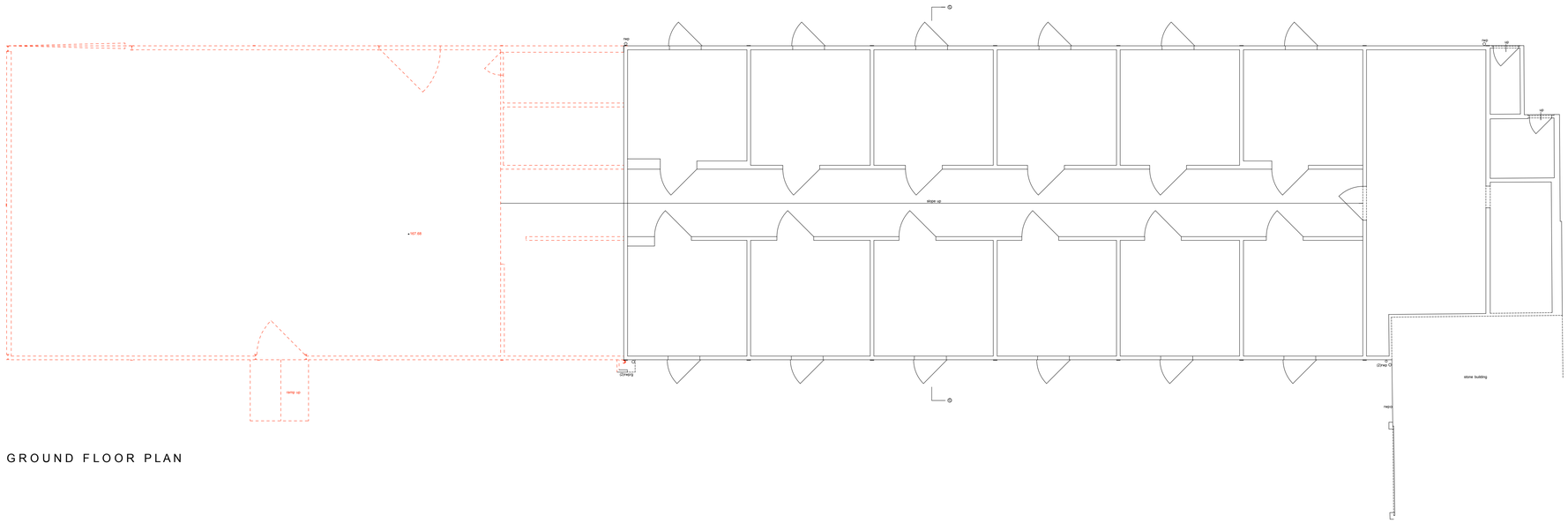

GROUND FLOOR PLAN

General Notes:

1. This drawing is to be read in conjunction with other consultants drawings
2. Check site conditions prior to commencement of work
3. Discrepancies must be reported directly to the Architect
4. Do not scale off drawing, use figured dimensions only
5. This drawing may be issued in colour, and may be a non-standard paper size

Key

Demolitions

Rev	Date	Notes	Drawn
A	25.07.16	Proposed changes	EJ

Scale 1 : 100 @ A1 (0 – 5m / 0 – 15ft)

QA Serial Number 30370

YIANGOU ARCHITECTS
Dyer House, 3 Dyer Street
Cirencester, Gloucs, GL7 2PP
t 01285 888 150
e architecture@yiangou.com
w www.yiangou.com

Client	Mr & Mrs. Besterman
Project Address	Muddle Barn Farm, Sibford Gower, Oxon, OX15 5RY
Project Description	Replacement Dwelling
Drawing Title	Existing Stable 2 Plans and Elevations
Drawing No.	1759.127 — Rev. A