













Sensitive Land Use	Version	Update Cycle
Areas of Adopted Green Belt Cherwell District Council	August 2012	As notified
Areas of Unadopted Green Belt Cherwell District Council	August 2012	As notified
Areas of Outstanding Natural Beauty Natural England	July 2012	Bi-Annually
Environmentally Sensitive Areas Natural England	February 2012	Annually
Forest Parks Forestry Commission	April 1997	Not Applicable
Local Nature Reserves Natural England	February 2012	Bi-Annually
Marine Nature Reserves Natural England	August 2012	Bi-Annually
National Nature Reserves Natural England	February 2012	Bi-Annually
National Parks Natural England	August 2012	Bi-Annually
Nitrate Sensitive Areas Department for Environment, Food and Rural Affairs (DEFRA - formerly FRCA)	February 2012	Not Applicable
Nitrate Vulnerable Zones Department for Environment, Food and Rural Affairs (DEFRA - formerly FRCA)	February 2012	Annually
Ramsar Sites Natural England	August 2012	Bi-Annually
Sites of Special Scientific Interest Natural England	February 2012	Bi-Annually
Special Areas of Conservation Natural England	August 2012	Bi-Annually
Special Protection Areas Natural England	August 2012	Bi-Annually

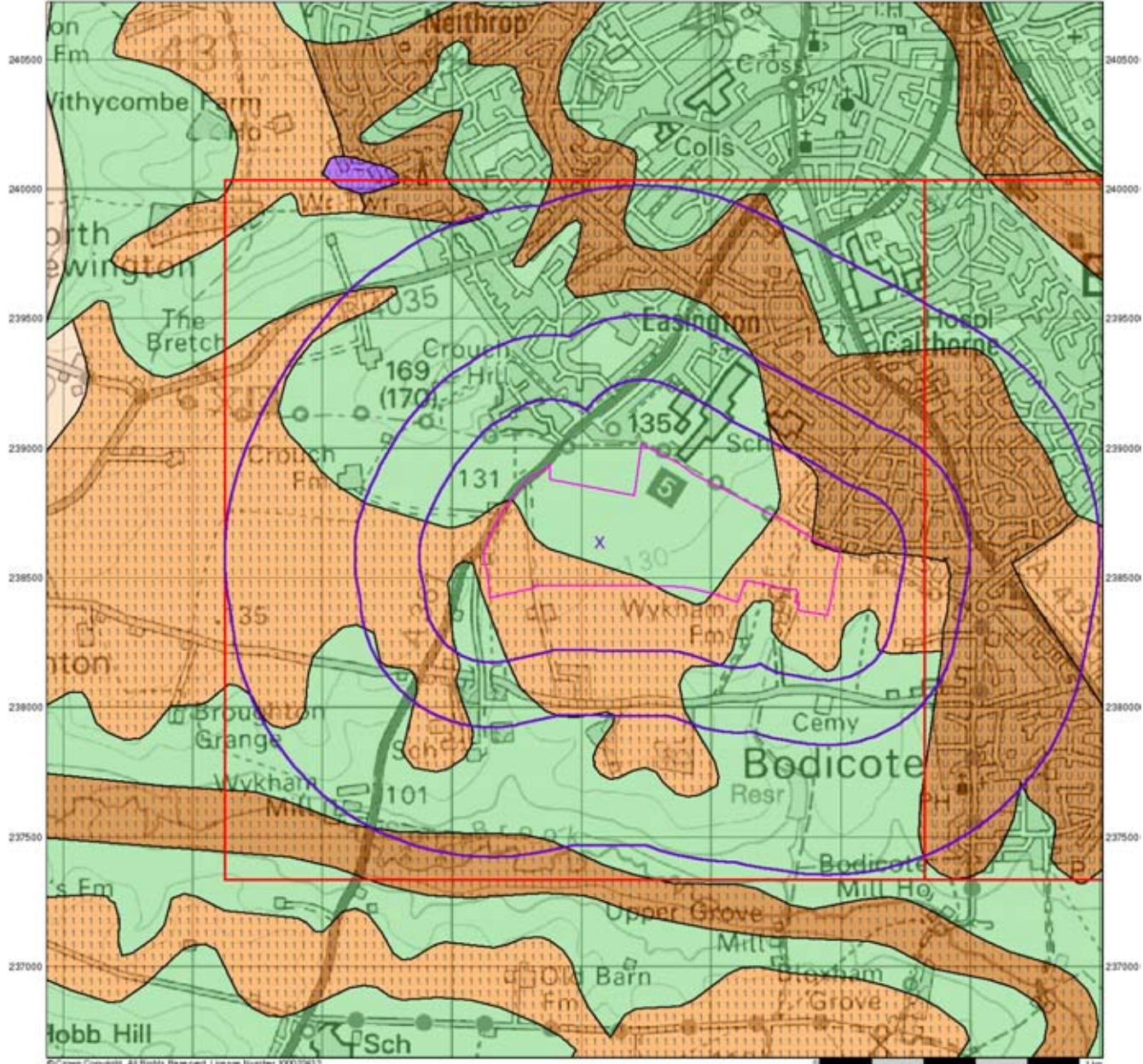
A selection of organisations who provide data within this report

Data Supplier	Data Supplier Logo
Ordnance Survey	 <p>Ordnance Survey[®] Licensed Partner</p>
Environment Agency	 <p>Environment Agency</p>
Scottish Environment Protection Agency	 <p>SEPA Scottish Environment Protection Agency</p>
The Coal Authority	 <p>THE COAL AUTHORITY</p>
British Geological Survey	 <p>British Geological Survey NATURAL ENVIRONMENT RESEARCH COUNCIL</p>
Centre for Ecology and Hydrology	 <p>Centre for Ecology & Hydrology NATURAL ENVIRONMENT RESEARCH COUNCIL</p>
Countryside Council for Wales	 <p>CYNGOR CEFN GWLAD CYMRU COUNTRYSIDE COUNCIL FOR WALES</p>
Scottish Natural Heritage	 <p>SCOTTISH NATURAL HERITAGE</p>
Natural England	 <p>NATURAL ENGLAND</p>
Health Protection Agency	 <p>Health Protection Agency</p>
Ove Arup	 <p>ARUP</p>
Peter Brett Associates	 <p>pba peterbrett</p>

Contact	Name and Address	Contact Details
1	Environment Agency - National Customer Contact Centre (NCCC) PO Box 544, Templeborough, Rotherham, S60 1BY	Telephone: 08708 506 506 Email: enquiries@environment-agency.gov.uk
2	Cherwell District Council - Environmental Health Department Bodicote House, Bodicote, Banbury, Oxfordshire, OX15 4AA	Telephone: 01295 252535 extn 4511 Fax: 01295 270028 Website: www.cherwell-dc.gov.uk
3	British Geological Survey - Enquiry Service British Geological Survey, Kingsley Dunham Centre, Keyworth, Nottingham, Nottinghamshire, NG12 5GG	Telephone: 0115 936 3143 Fax: 0115 936 3276 Email: enquiries@bgs.ac.uk Website: www.bgs.ac.uk
4	Landmark Information Group Limited 5 - 7 Abbey Court, Eagle Way, Sowton, Exeter, Devon, EX2 7HY	Telephone: 01392 441761 Fax: 01392 441709 Email: cssupport@landmarkinfo.co.uk Website: www.landmarkinfo.co.uk
5	Natural England Northminster House, Northminster Road, Peterborough, Cambridgeshire, PE1 1UA	Telephone: 0845 600 3078 Fax: 01733 455103 Email: enquiries@naturalengland.org.uk Website: www.naturalengland.org.uk
6	Department for Environment, Food and Rural Affairs (DEFRA - formerly FRCA) Government Buildings, Otley Road, Lawnswood, Leeds, West Yorkshire, LS16 5QT	Telephone: 0113 2613333 Fax: 0113 230 0879
7	Oxfordshire County Council County Hall, New Road, Oxford, Oxfordshire, OX1 1ND	Telephone: 01865 792422 Fax: 01865 810106 Email: environmental.services@oxfordshire.gov.uk Website: www.oxfordshire.gov.uk
-	Health Protection Agency - Radon Survey, Centre for Radiation, Chemical and Environmental Hazards Chilton, Didcot, Oxfordshire, OX11 0RQ	Telephone: 01235 822622 Fax: 01235 833891 Email: radon@hpa.org.uk Website: www.hpa.org.uk
-	Landmark Information Group Limited The Smith Centre, Henley On Thames, Oxfordshire, RG9 6AB	Telephone: 0844 844 9952 Fax: 0844 844 9951 Email: customerservices@landmarkinfo.co.uk Website: www.landmarkinfo.co.uk

Please note that the Environment Agency / SEPA have a charging policy in place for enquiries.

442500 443000 443500 444000 444500 445000 445500 446000 446500



© Crown Copyright. All Rights Reserved. License Number: 100012612



your earth our world

Groundwater Vulnerability

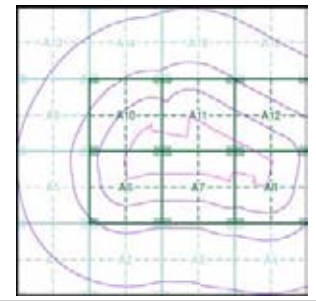
General

- Specified Site
- Specified Buffer(s)
- Bearing Reference Point
- Slice
- Map ID

Agency and Hydrological

- | | |
|---|-----------------------|
| Geological Classes | Soil Classes |
| Major Aquifer (Highly Permeable) | High (H) 1, 2, 3, U |
| | Intermediate (I) 1, 2 |
| | Low |
| Minor Aquifer (Variably Permeable) | High (H) 1, 2, 3, U |
| | Intermediate (I) 1, 2 |
| | Low |
| Non Aquifer (Negligibly Permeable) | |
| Water or Sea | |
| Drift Deposit | |

Site Sensitivity Context Map - Slice A



Order Details

Order Number: 41035229_1.1
 Customer Ref: WM10671
 National Grid Reference: 444570, 238640
 Slice: A
 Site Area (Ha): 50.33
 Search Buffer (m): 1000

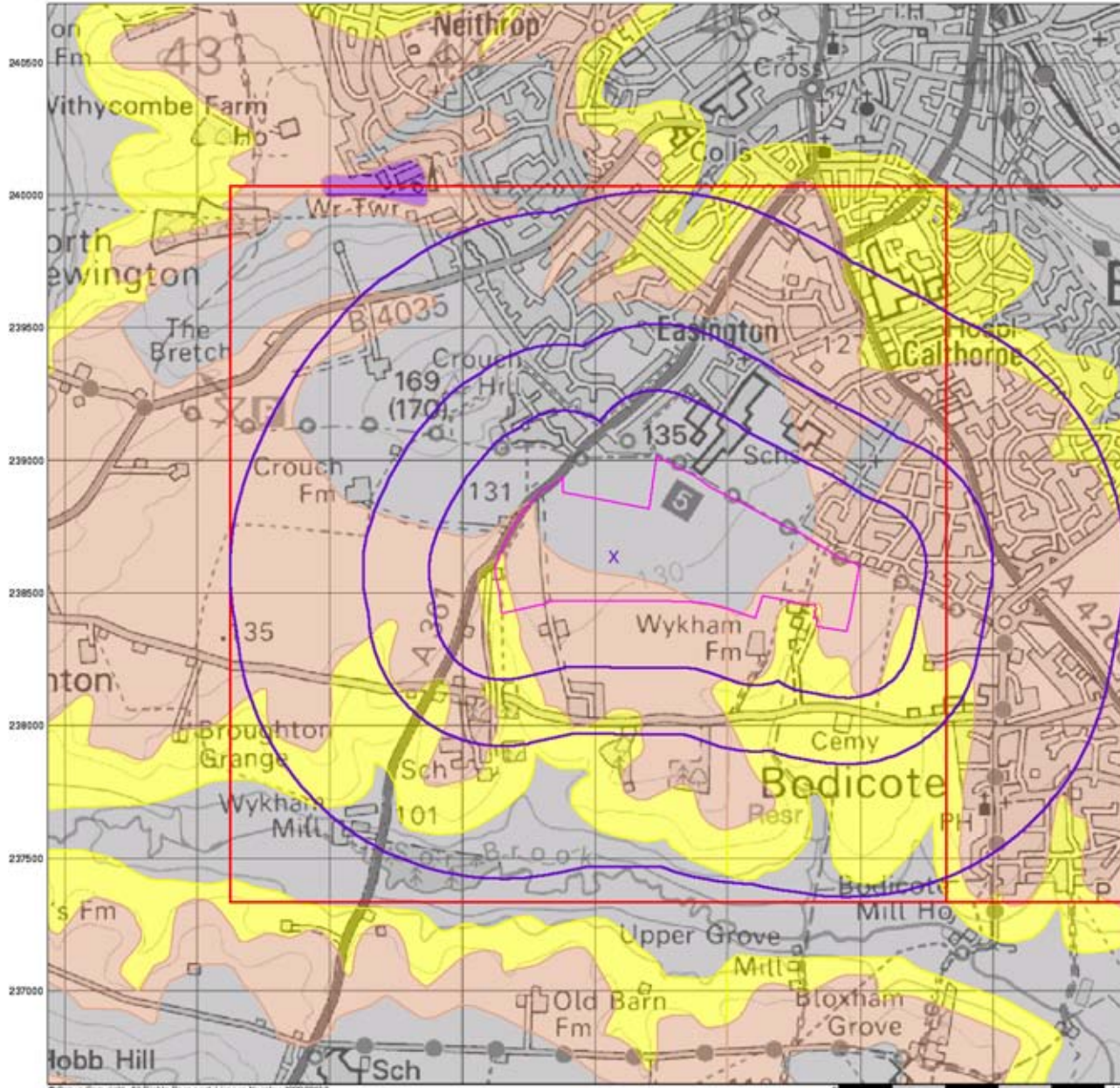
Site Details

Site at 444730, 238510



Tel: 0844 844 9952
 Fax: 0844 844 9951
 Web: www.envirocheck.co.uk

442500 443000 443500 444000 444500 445000 445500 446000 446500



© Crown Copyright. All Rights Reserved. License Number: 100012612



your earth our world

Bedrock Aquifer Designation

General

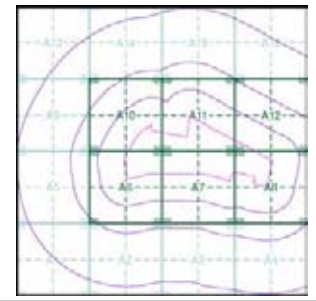
- Specified Site
- Specified Buffer(s)
- Bearing Reference Point
- Slice
- Map ID

Agency and Hydrological

Geological Classes

- Principal Aquifer
- Secondary A Aquifer
- Secondary B Aquifer
- Secondary Undifferentiated
- Unproductive Strata
- Unknown

Site Sensitivity Context Map - Slice A



Order Details

Order Number: 41035229_1_1
 Customer Ref: WM10671
 National Grid Reference: 444570, 238640
 Slice: A
 Site Area (Ha): 50.33
 Search Buffer (m): 1000

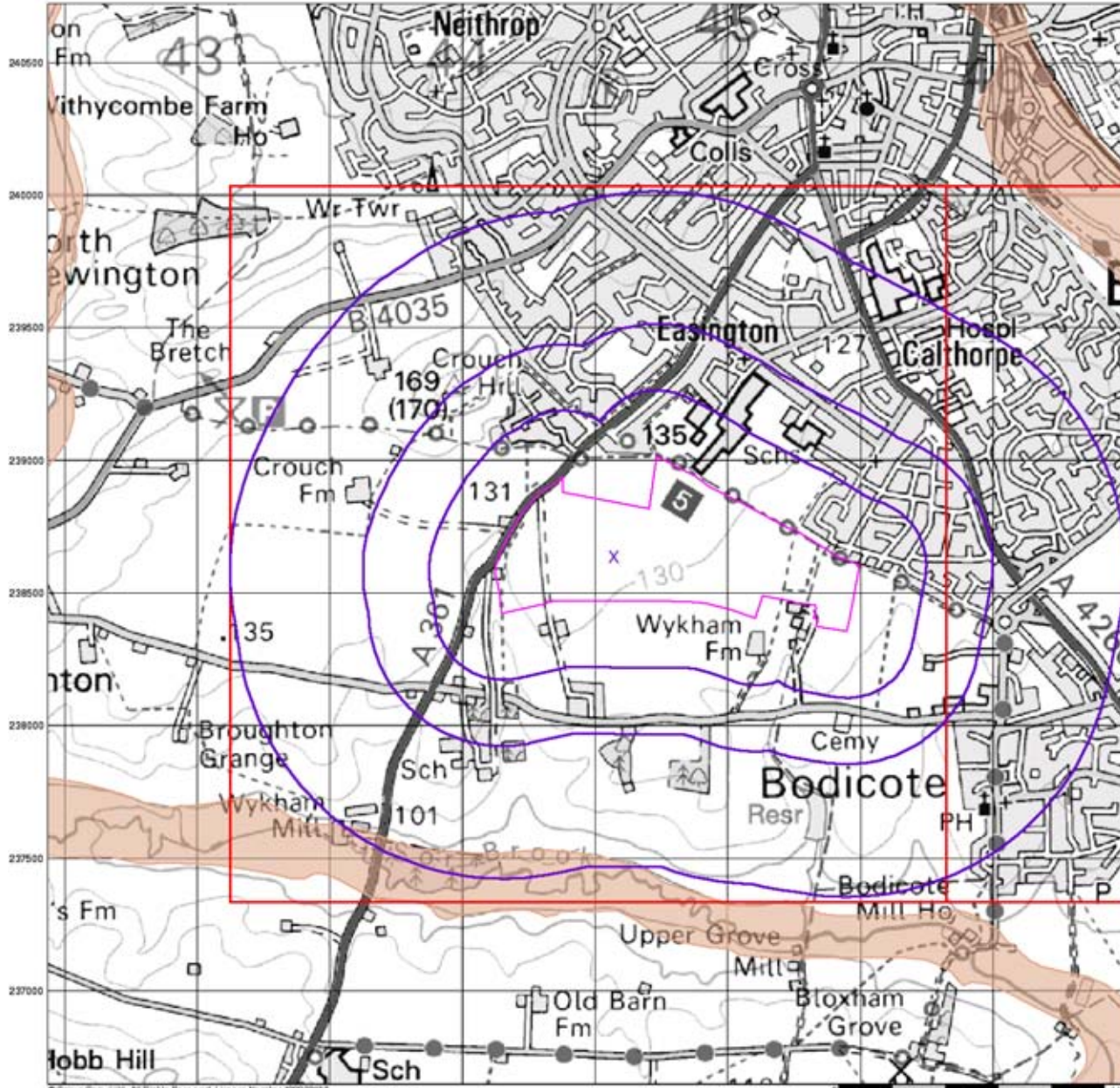
Site Details

Site at 444730, 238510



Tel: 0844 844 9952
 Fax: 0844 844 9951
 Web: www.envirocheck.co.uk

442500 443000 443500 444000 444500 445000 445500 446000 446500



© Crown Copyright. All Rights Reserved. Licence Number: 100012412



your earth our world

Superficial Aquifer Designation

General

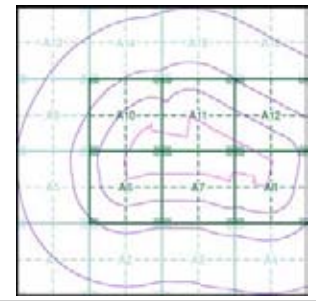
- Specified Site
- Specified Buffer(s)
- Bearing Reference Point
- Slice
- Map ID

Agency and Hydrological

Geological Classes

- Principal Aquifer
- Secondary A Aquifer
- Secondary B Aquifer
- Secondary Undifferentiated
- Unproductive Strata
- Unknown

Site Sensitivity Context Map - Slice A



Order Details

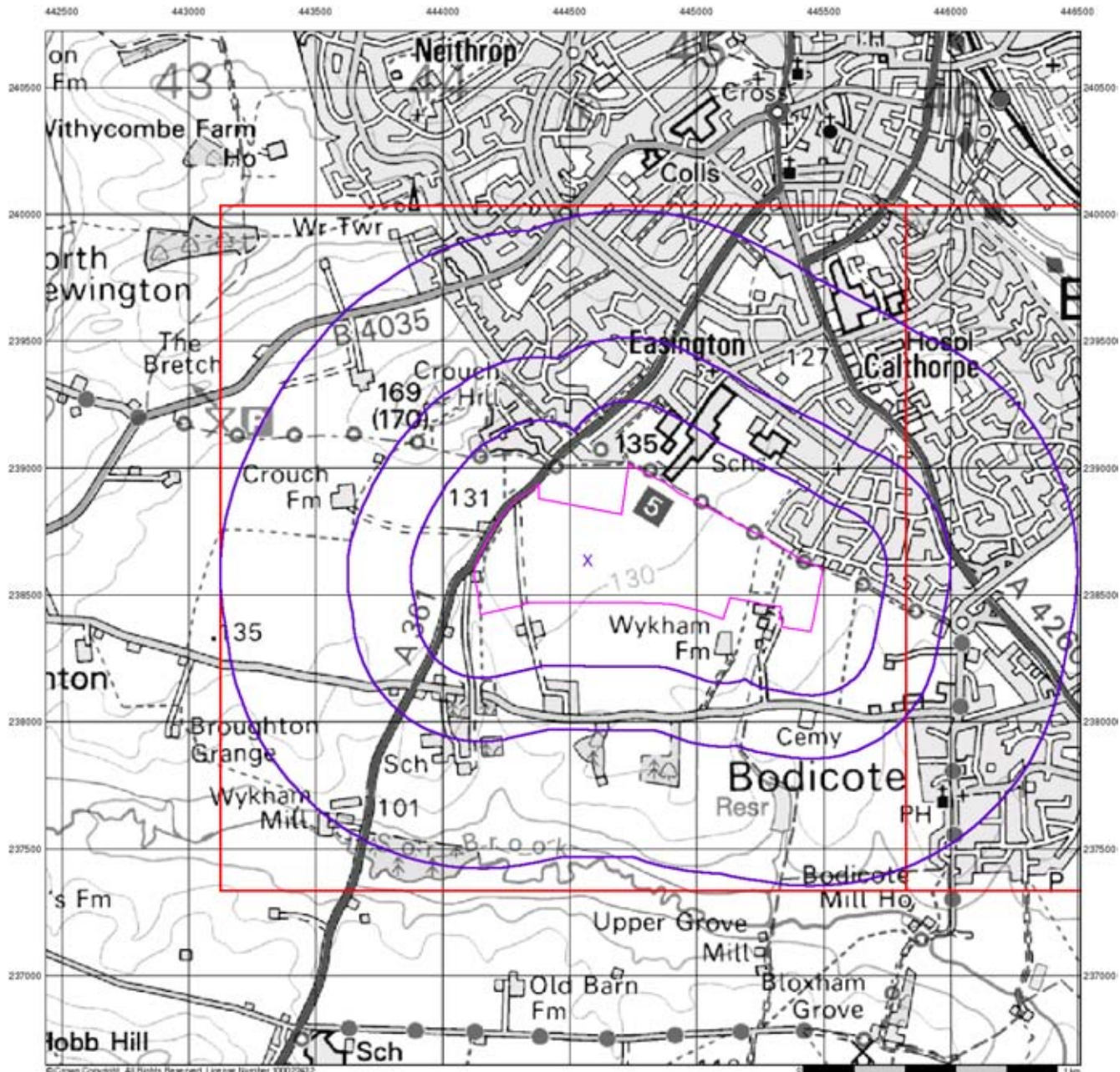
Order Number: 41035229_1_1
 Customer Ref: WM10671
 National Grid Reference: 444570, 238640
 Slice: A
 Site Area (Ha): 50.33
 Search Buffer (m): 1000

Site Details

Site at 444730, 238510



Tel: 0844 844 9952
 Fax: 0844 844 9951
 Web: www.envirocheck.co.uk








© Crown Copyright. All Rights Reserved. Licence Number: 100012412



your earth our world

Source Protection Zones

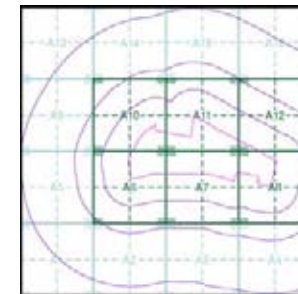
General

-  Specified Site
-  Specified Buffer(s)
-  Bearing Reference Point
-  Slice
-  Map ID

Agency and Hydrological

-  Source Protection Zone I
-  Source Protection Zone II
-  Source Protection Zone III
-  Zone of Special Interest
-  Source Protection Zone Borehole

Site Sensitivity Context Map - Slice A



Order Details

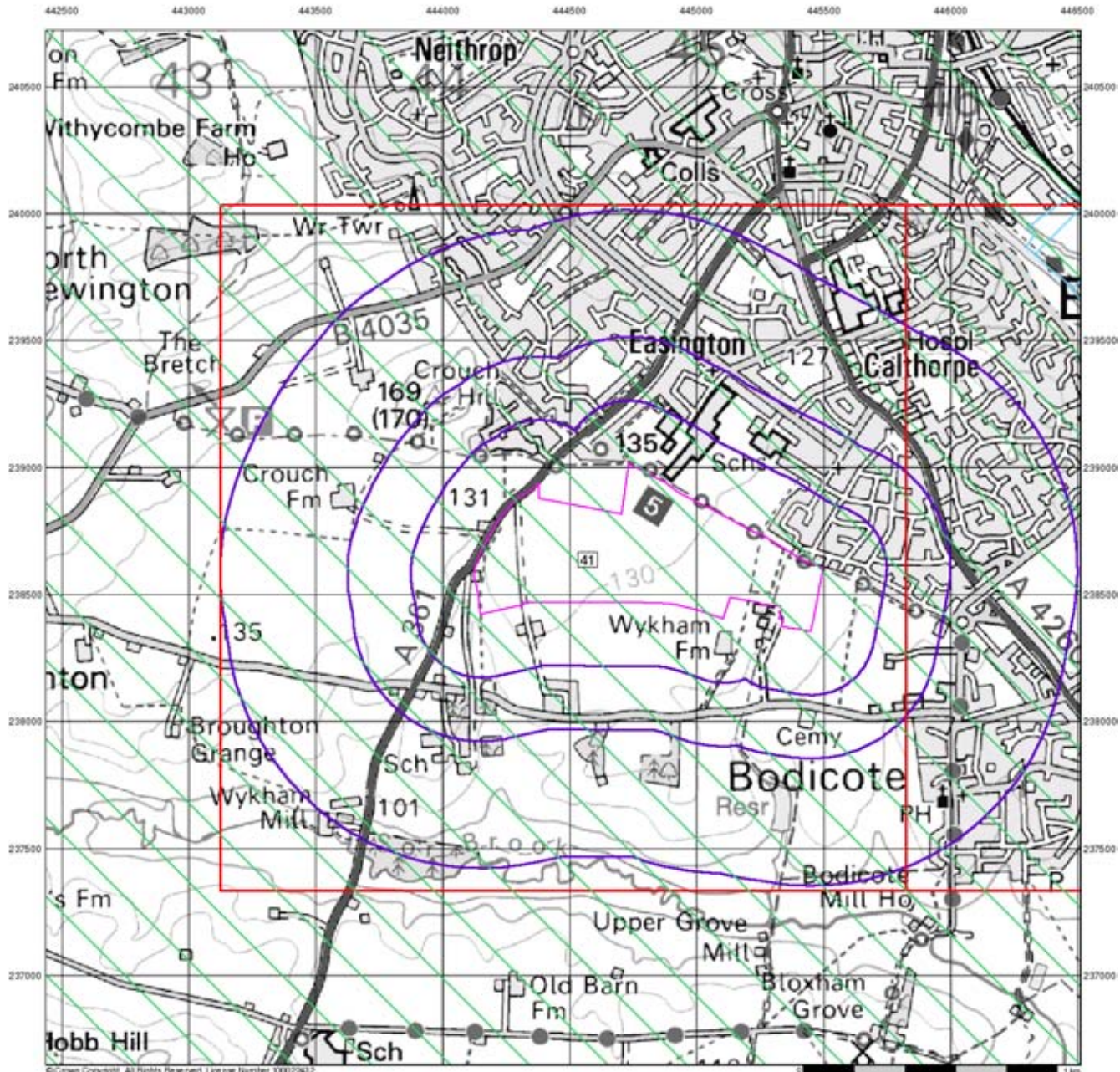
Order Number: 41035229_1_1
 Customer Ref: WM10671
 National Grid Reference: 444570, 238640
 Slice: A
 Site Area (Ha): 50.33
 Search Buffer (m): 1000

Site Details

Site at 444730, 238510



Tel: 0844 844 9952
 Fax: 0844 844 9951
 Web: www.envirocheck.co.uk



© Crown Copyright. All Rights Reserved. Licence Number: 100012412



your earth our world

Sensitive Land Uses

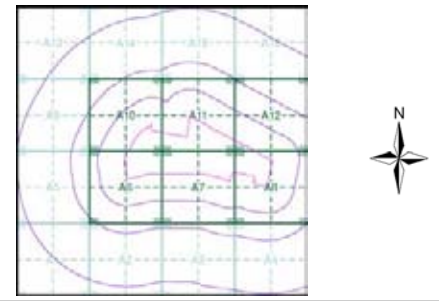
General

- Specified Site
- Specified Buffer(s)
- Bearing Reference Point
- Slice
- Map ID

Sensitive Land Uses

- Area of Adopted Green Belt
- Area of Unadopted Green Belt
- Area of Outstanding Natural Beauty
- Environmentally Sensitive Area
- Forest Park
- Local Nature Reserve
- Marine Nature Reserve
- National Nature Reserve
- National Park
- Nitrate Sensitive Area
- Nitrate Vulnerable Zone
- Ramsar Site
- Site of Special Scientific Interest
- Special Area of Conservation
- Special Protection Area

Site Sensitivity Context Map - Slice A



Order Details

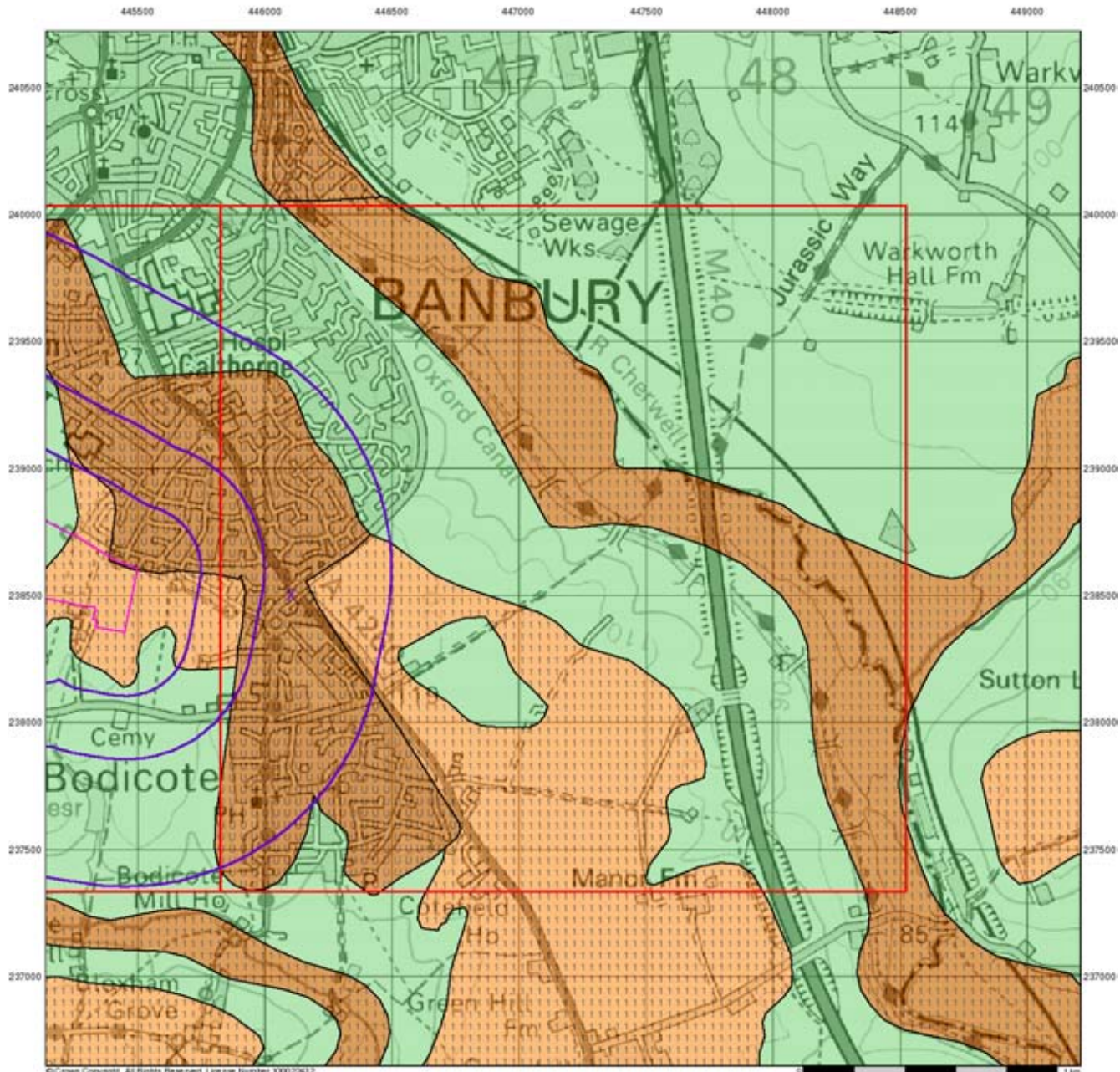
Order Number: 41035229_1_1
 Customer Ref: WM10671
 National Grid Reference: 444570, 238640
 Slice: A
 Site Area (Ha): 50.33
 Search Buffer (m): 1000

Site Details

Site at 444730, 238510



Tel: 0844 844 9952
 Fax: 0844 844 9951
 Web: www.envirocheck.co.uk



© Crown Copyright. All Rights Reserved. Licence Number: 100022612



your earth our world

Groundwater Vulnerability

General

- Specified Site
- Specified Buffer(s)
- Bearing Reference Point
- Slice
- Map ID

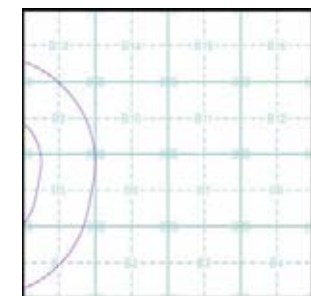
Agency and Hydrological

Geological Classes

- Major Aquifer (Highly Permeable)**
 - High (H) 1, 2, 3, U
 - Intermediate (I) 1, 2
 - Low
- Minor Aquifer (Variably Permeable)**
 - High (H) 1, 2, 3, U
 - Intermediate (I) 1, 2
 - Low
- Non Aquifer (Negligibly Permeable)**
- Water or Sea**
- Drift Deposit**

Soil Classes

Site Sensitivity Context Map - Slice B



Order Details

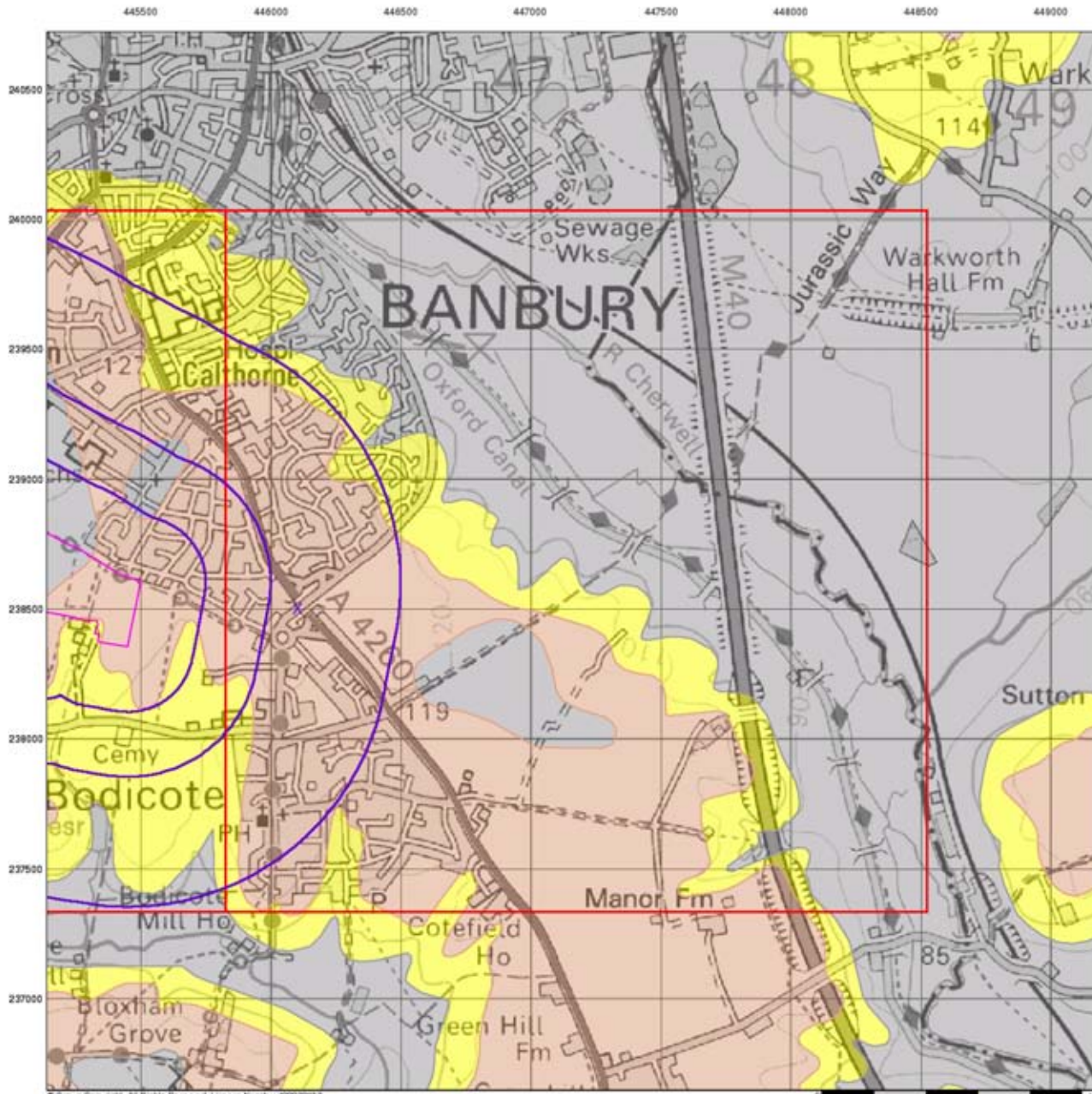
Order Number: 41035229_1_1
 Customer Ref: WM10671
 National Grid Reference: 446100, 238500
 Slice: B
 Site Area (Ha): 50.33
 Search Buffer (m): 1000

Site Details

Site at 444730, 238510



Tel: 0844 844 9952
 Fax: 0844 844 9951
 Web: www.envirocheck.co.uk



© Crown Copyright. All Rights Reserved. License Number: 100029412



your earth our world

Bedrock Aquifer Designation

General

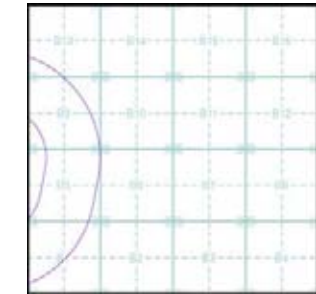
- ◊ Specified Site
- Specified Buffer(s)
- X Bearing Reference Point
- Slice
- Map ID

Agency and Hydrological

Geological Classes

- Principal Aquifer
- Secondary A Aquifer
- Secondary B Aquifer
- Secondary Undifferentiated
- Unproductive Strata
- Unknown

Site Sensitivity Context Map - Slice B



Order Details

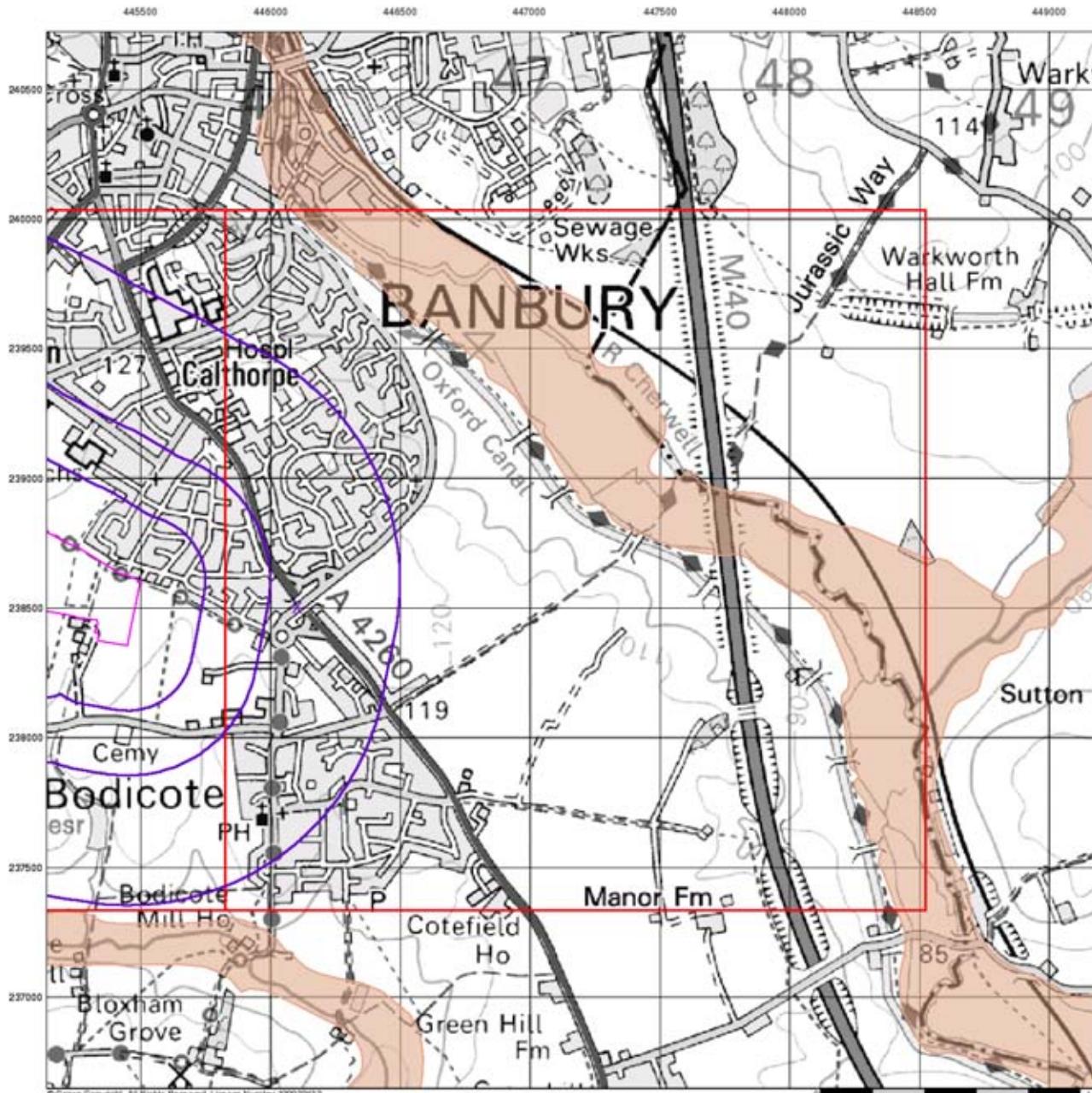
Order Number: 41035229_1_1
 Customer Ref: WM10671
 National Grid Reference: 446100, 238500
 Slice: B
 Site Area (Ha): 50.33
 Search Buffer (m): 1000

Site Details

Site at 444730, 238510



Tel: 0844 844 9952
 Fax: 0844 844 9951
 Web: www.envirocheck.co.uk








© Crown Copyright. All Rights Reserved. License Number: 100022612



your earth our world


Superficial Aquifer Designation

General

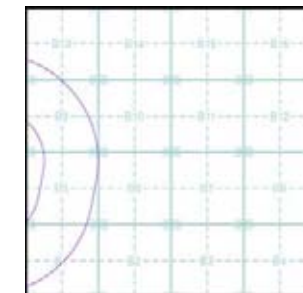
-  Specified Site
-  Specified Buffer(s)
-  Bearing Reference Point
-  Slice
-  Map ID

Agency and Hydrological

Geological Classes

-  Principal Aquifer
-  Secondary A Aquifer
-  Secondary B Aquifer
-  Secondary Undifferentiated
-  Unproductive Strata
-  Unknown

Site Sensitivity Context Map - Slice B



Order Details

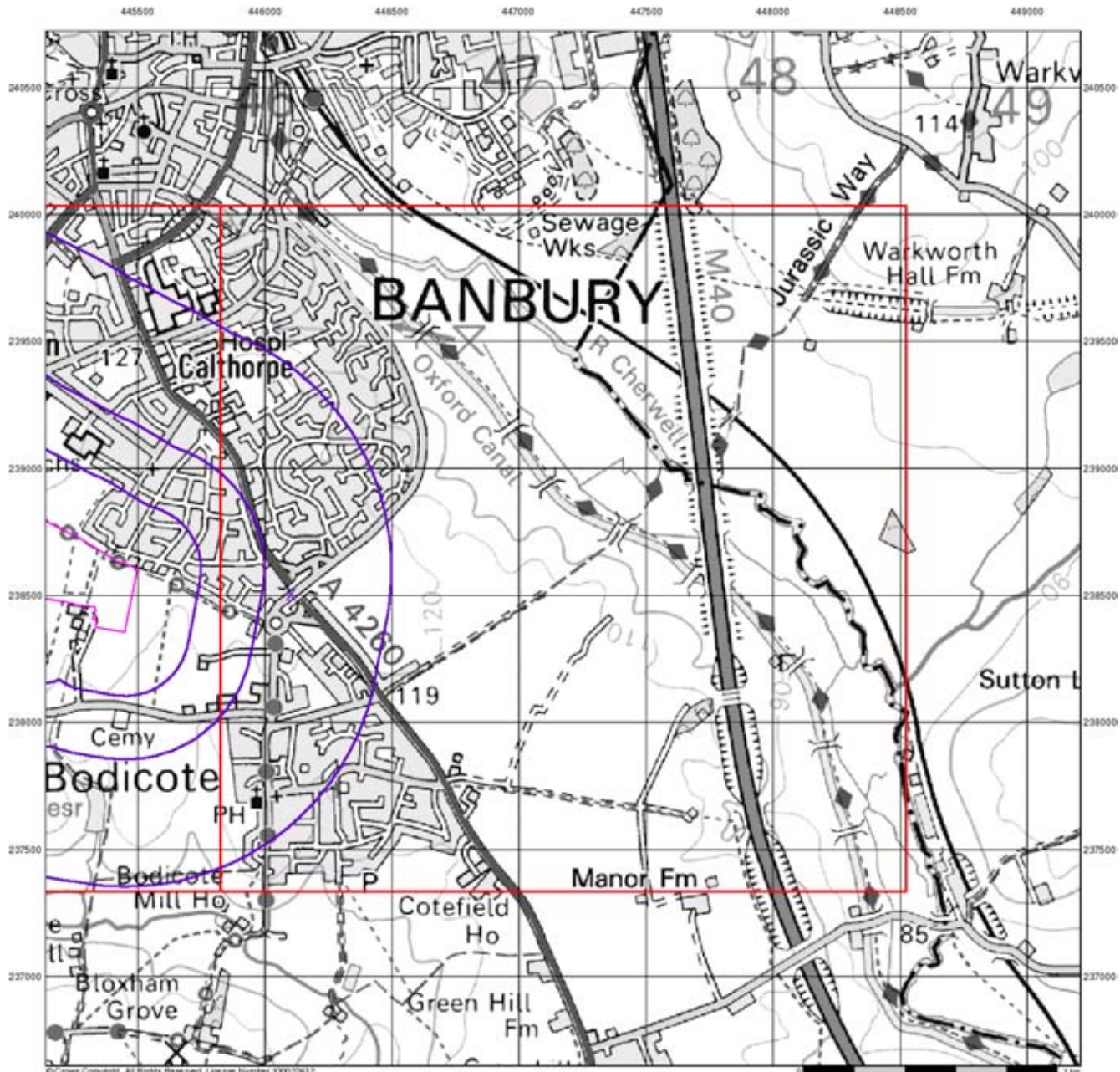
Order Number: 41035229_1_1
 Customer Ref: WM10671
 National Grid Reference: 446100, 238500
 Slice: B
 Site Area (Ha): 50.33
 Search Buffer (m): 1000

Site Details

Site at 444730, 238510



Tel: 0844 844 9952
 Fax: 0844 844 9951
 Web: www.envirocheck.co.uk



© Crown Copyright. All Rights Reserved. Licence Number: 100022612



your earth our world

Source Protection Zones

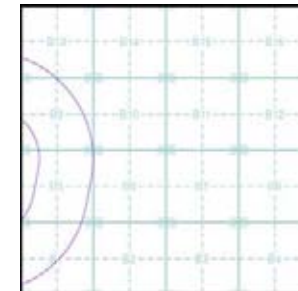
General

- Specified Site
- Specified Buffer(s)
- Bearing Reference Point
- Slice
- Map ID

Agency and Hydrological

- Source Protection Zone I
- Source Protection Zone II
- Source Protection Zone III
- Zone of Special Interest
- Source Protection Zone Borehole

Site Sensitivity Context Map - Slice B



Order Details

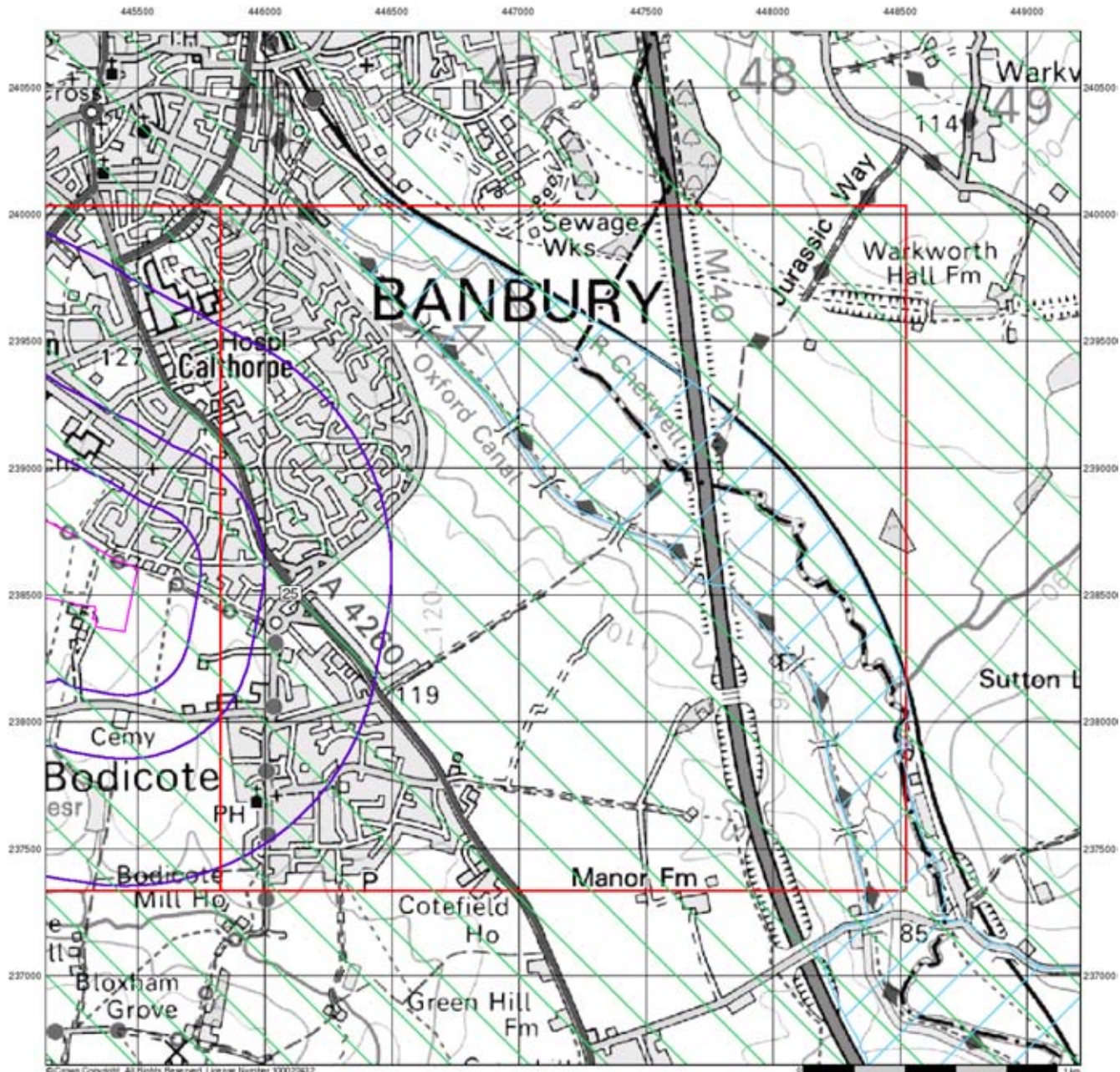
Order Number: 41035229_1_1
 Customer Ref: WM10671
 National Grid Reference: 446100, 238500
 Slice: B
 Site Area (Ha): 50.33
 Search Buffer (m): 1000

Site Details

Site at 444730, 238510



Tel: 0844 844 9952
 Fax: 0844 844 9951
 Web: www.envirocheck.co.uk








© Crown Copyright. All Rights Reserved. Licence Number: 100012612



your earth our world

Sensitive Land Uses

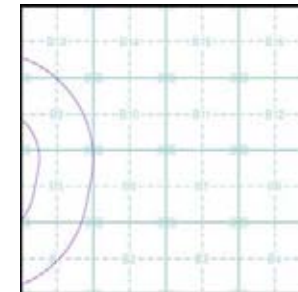
General

-  Specified Site
-  Specified Buffer(s)
-  Bearing Reference Point
-  Slice
-  Map ID

Sensitive Land Uses

-  Area of Adopted Green Belt
-  Area of Unadopted Green Belt
-  Area of Outstanding Natural Beauty
-  Environmentally Sensitive Area
-  Forest Park
-  Local Nature Reserve
-  Marine Nature Reserve
-  National Nature Reserve
-  National Park
-  Nitrate Sensitive Area
-  Nitrate Vulnerable Zone
-  Ramsar Site
-  Site of Special Scientific Interest
-  Special Area of Conservation
-  Special Protection Area

Site Sensitivity Context Map - Slice B



Order Details

Order Number: 41035229_1_1
 Customer Ref: WM10671
 National Grid Reference: 446100, 238500
 Slice: B
 Site Area (Ha): 50.33
 Search Buffer (m): 1000

Site Details

Site at 444730, 238510



Tel: 0844 844 9952
 Fax: 0844 844 9951
 Web: www.envirocheck.co.uk



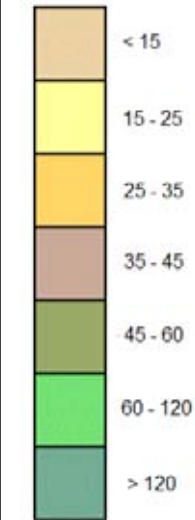
your earth our world

General

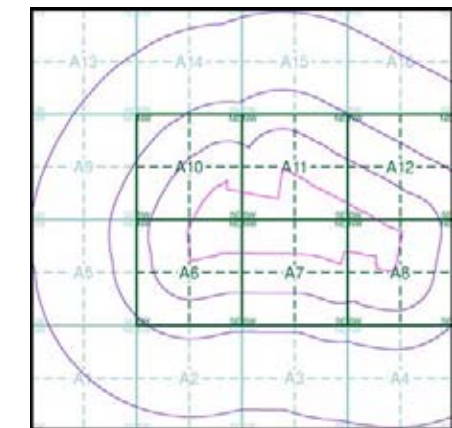
- Specified Site
- Specified Buffer(s)
- Bearing Reference Point

Estimated Soil Chemistry Arsenic

Arsenic Concentrations mg/kg



Estimated Soil Chemistry Arsenic - Slice A



Order Details

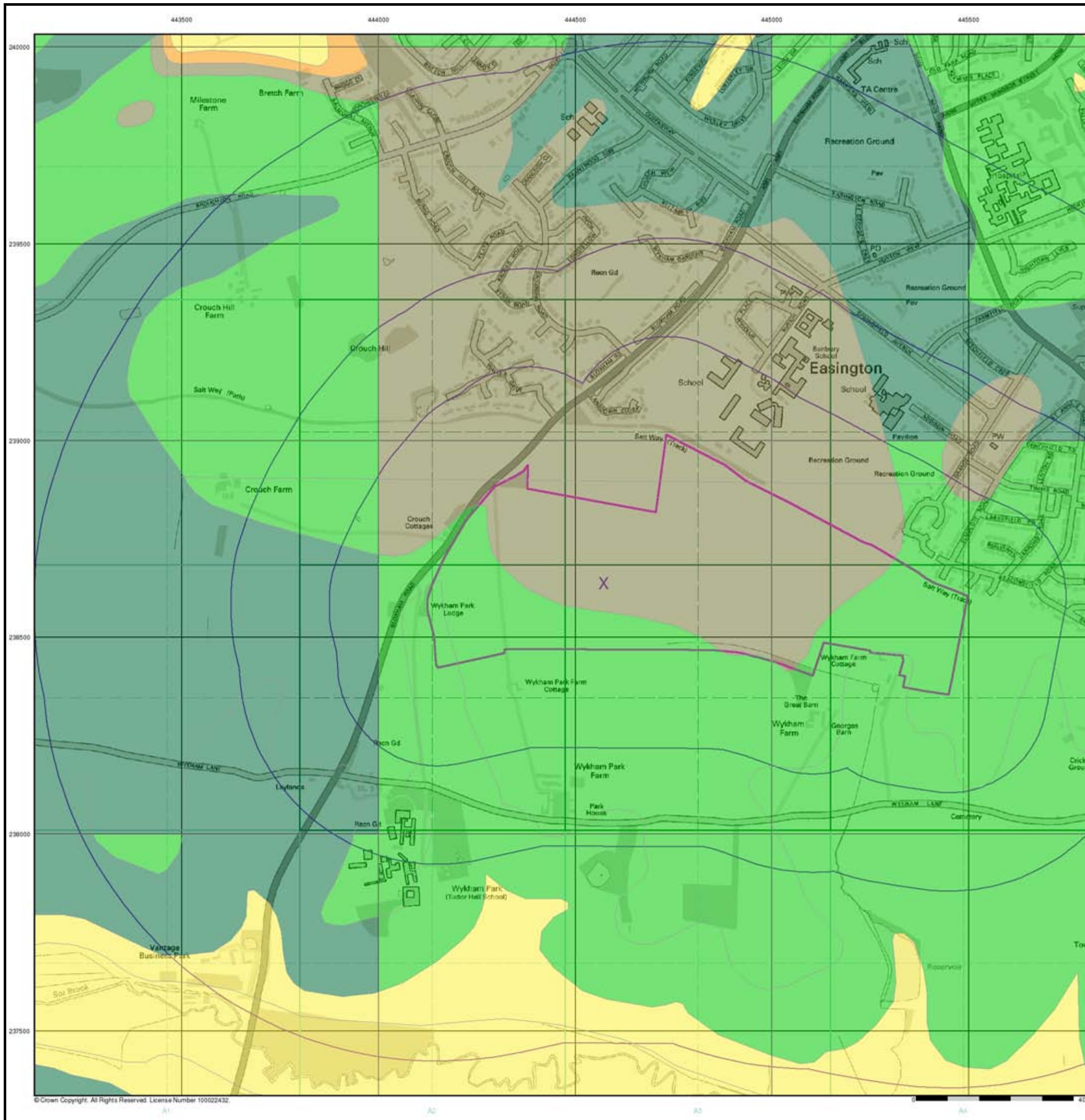
Order Details: 41035229_1_1
 Customer Ref: WM10671
 National Grid Reference: 444570, 238640
 Slice: A
 Site Area (Ha): 50.33
 Search Buffer (m): 1000

Site Details




Site at 444730, 238510



Tel: 0844 844 9952
 Fax: 0844 844 9951
 Web: www.envirocheck.co.uk

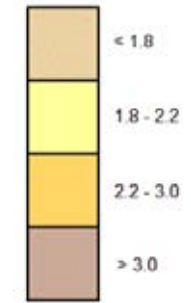


General

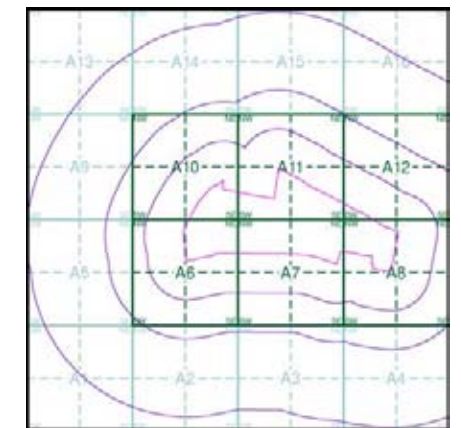
 Specified Site
  Specified Buffer(s)
  Bearing Reference Point

Estimated Soil Chemistry Cadmium

Cadmium Concentrations mg/kg



Estimated Soil Chemistry Cadmium - Slice A

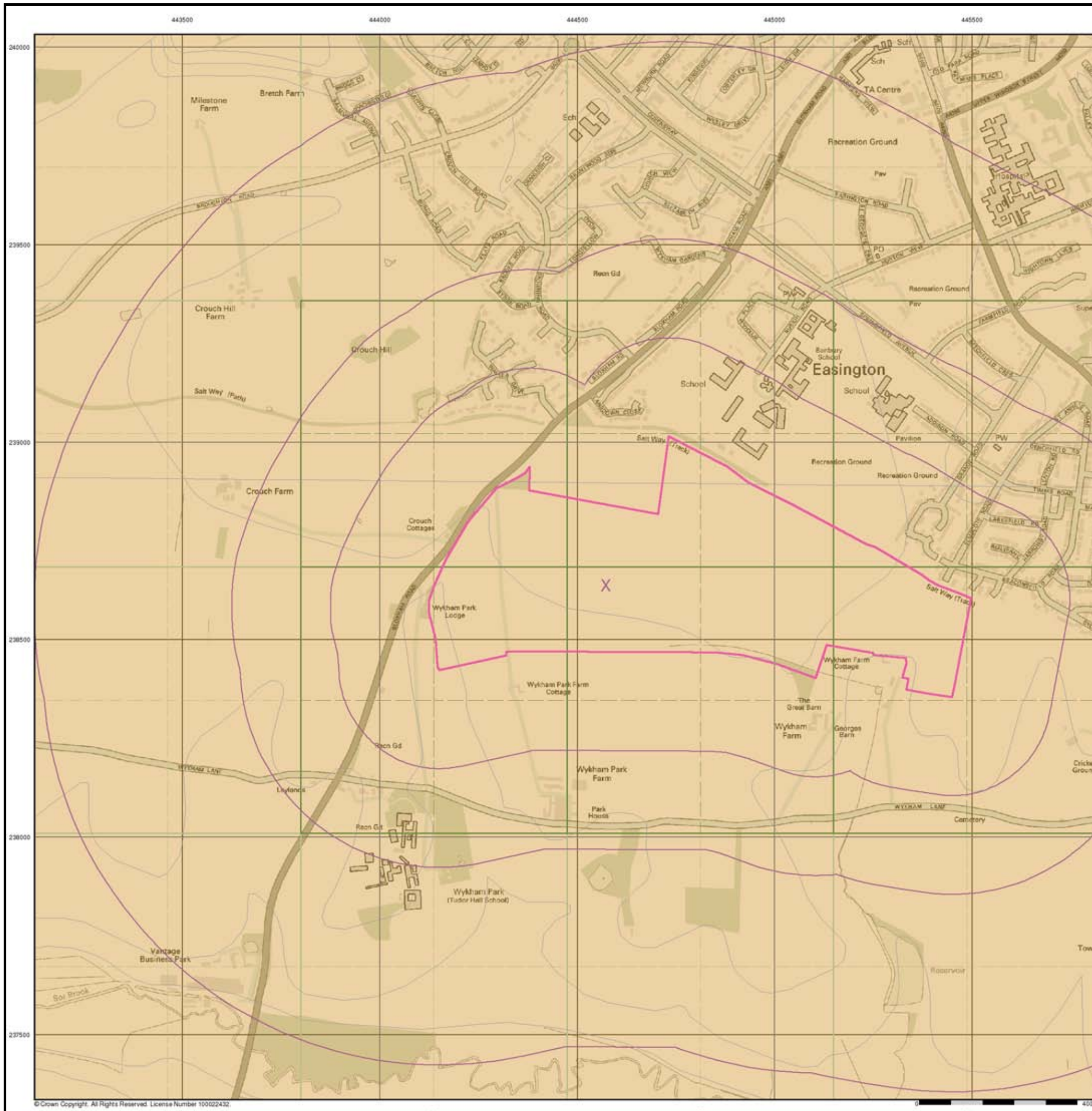


Order Details

Order Details: 41035229_1_1
 Customer Ref: WM10671
 National Grid Reference: 444570, 238640
 Slice: A
 Site Area (Ha): 50.33
 Search Buffer (m): 1000

Site Details

Site at 444730, 238510

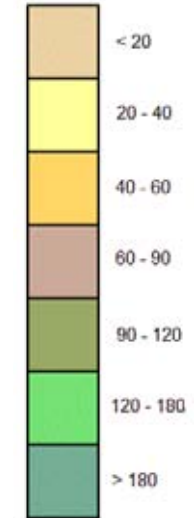


General

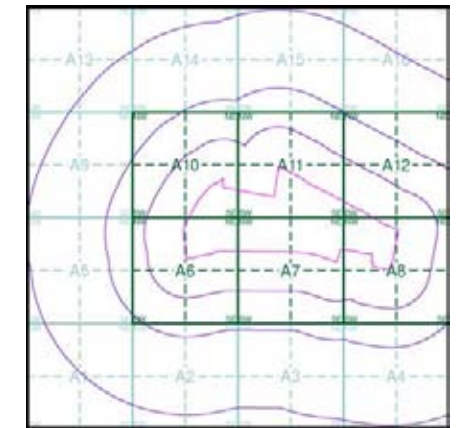
 Specified Site
  Specified Buffer(s)
  Bearing Reference Point

Estimated Soil Chemistry Chromium

Chromium Concentrations mg/kg



Estimated Soil Chemistry Chromium - Slice A

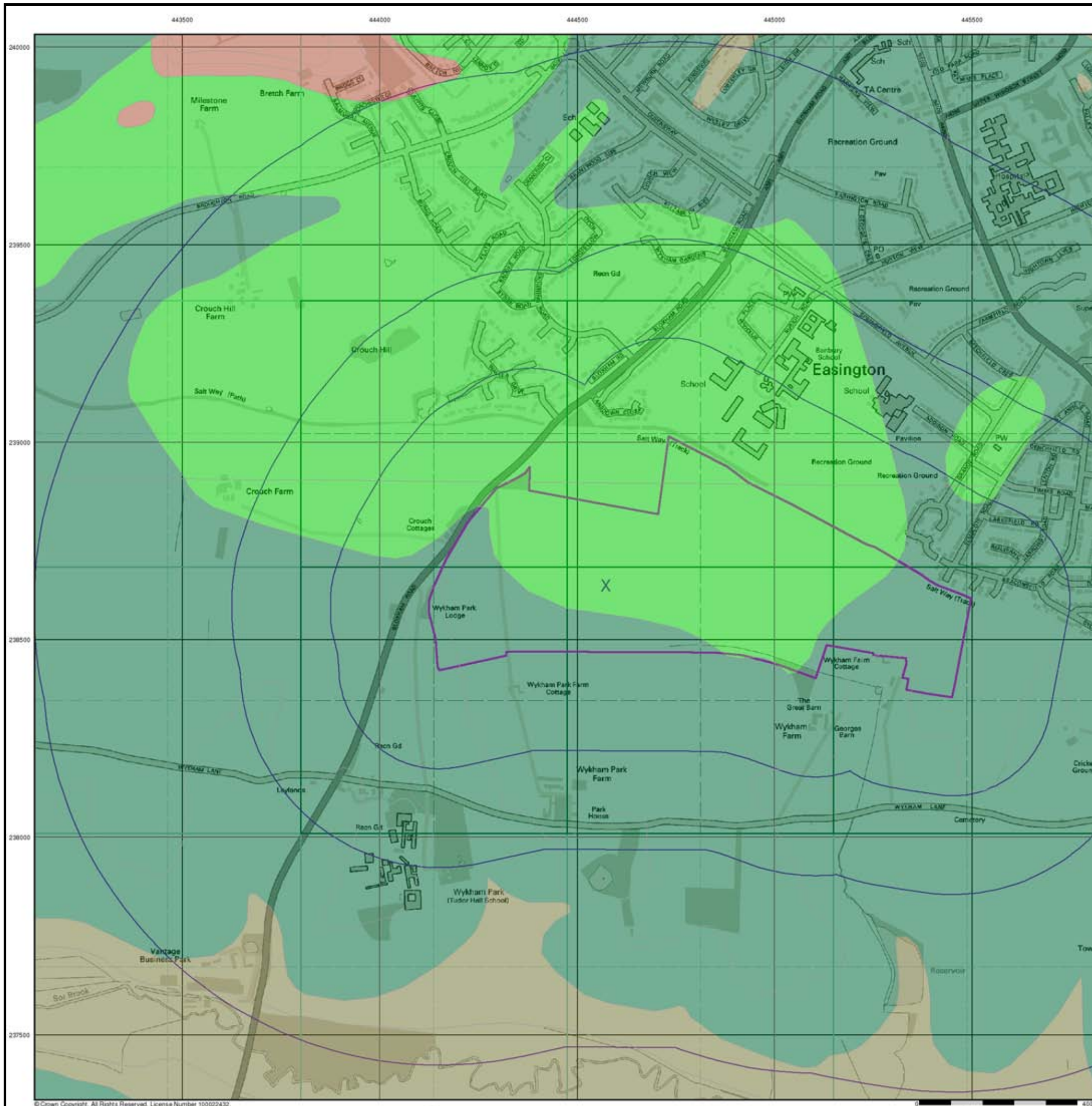


Order Details

Order Details: 41035229_1_1
 Customer Ref: WM10671
 National Grid Reference: 444570, 238640
 Slice: A
 Site Area (Ha): 50.33
 Search Buffer (m): 1000

Site Details

Site at 444730, 238510

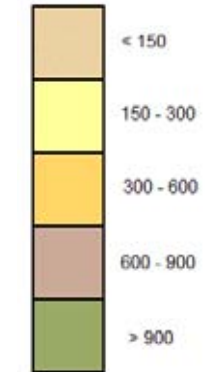


General

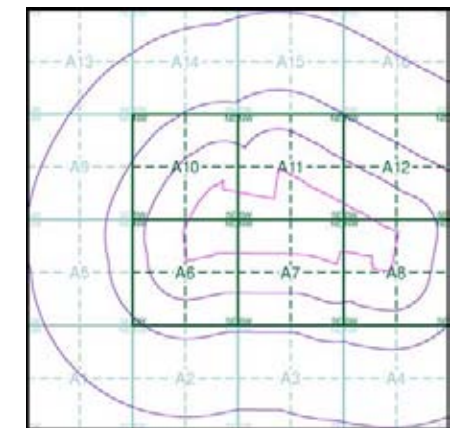
- Specified Site
- Specified Buffer(s)
- X Bearing Reference Point

Estimated Soil Chemistry Lead

Lead Concentrations mg/kg



Estimated Soil Chemistry Lead - Slice A

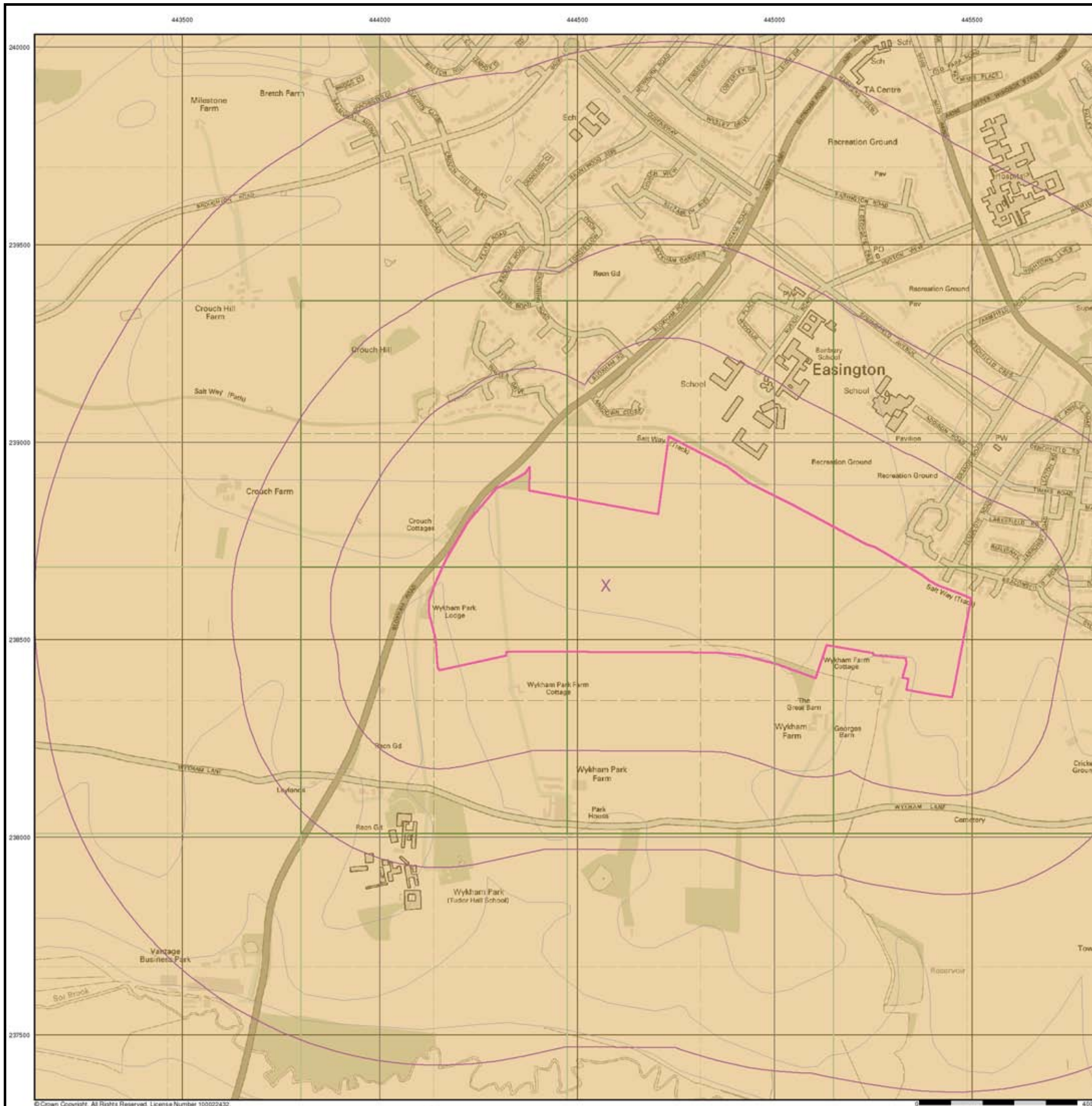


Order Details

Order Details: 41035229_1_1
 Customer Ref: WM10671
 National Grid Reference: 444570, 238640
 Slice: A
 Site Area (Ha): 50.33
 Search Buffer (m): 1000

Site Details

Site at 444730, 238510





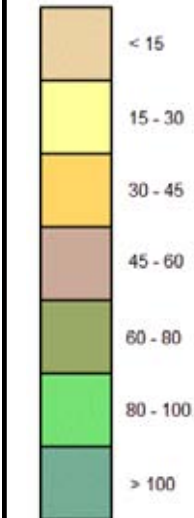
your earth our world

General

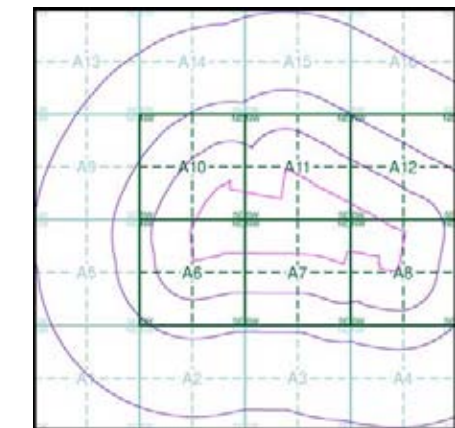
- Specified Site
- Specified Buffer(s)
- Bearing Reference Point

Estimated Soil Chemistry Nickel

Nickel Concentrations mg/kg



Estimated Soil Chemistry Nickel - Slice A



Order Details

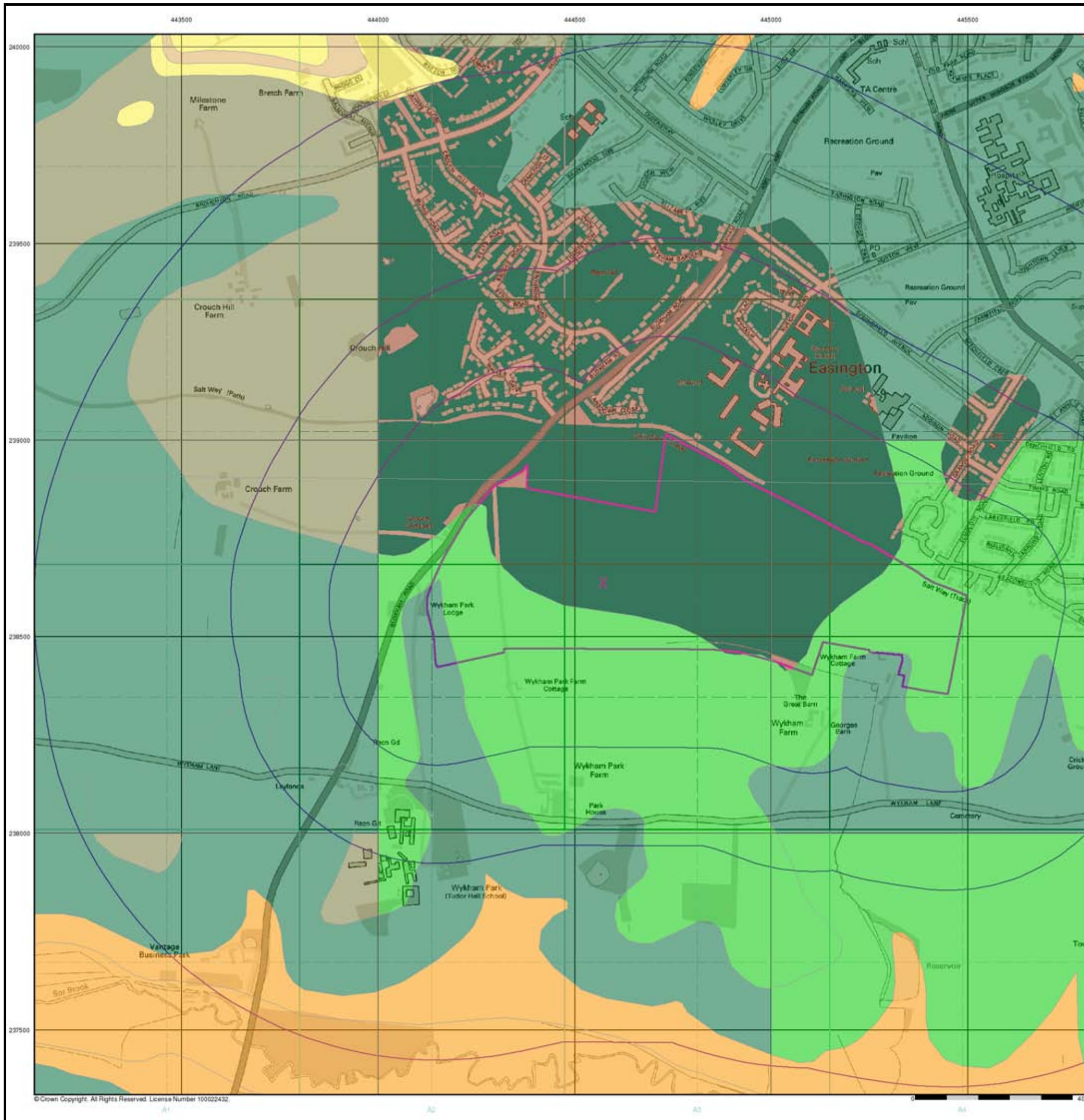
Order Details: 41035229_1_1
 Customer Ref: WM10671
 National Grid Reference: 444570, 238640
 Slice: A
 Site Area (Ha): 50.33
 Search Buffer (m): 1000

Site Details

Site at 444730, 238510



Tel: 0844 844 9952
 Fax: 0844 844 9951
 Web: www.envirocheck.co.uk

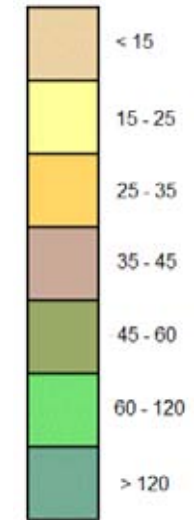


General

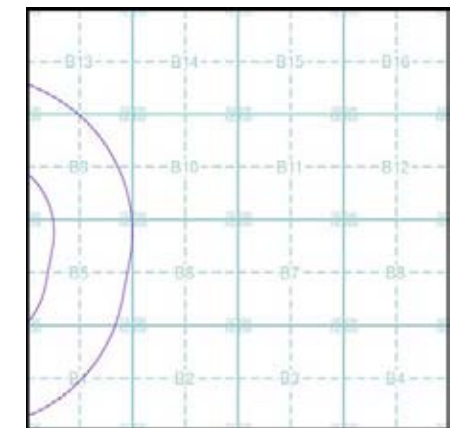
 Specified Site
  Specified Buffer(s)
  Bearing Reference Point

Estimated Soil Chemistry Arsenic

Arsenic Concentrations mg/kg



Estimated Soil Chemistry Arsenic - Slice B

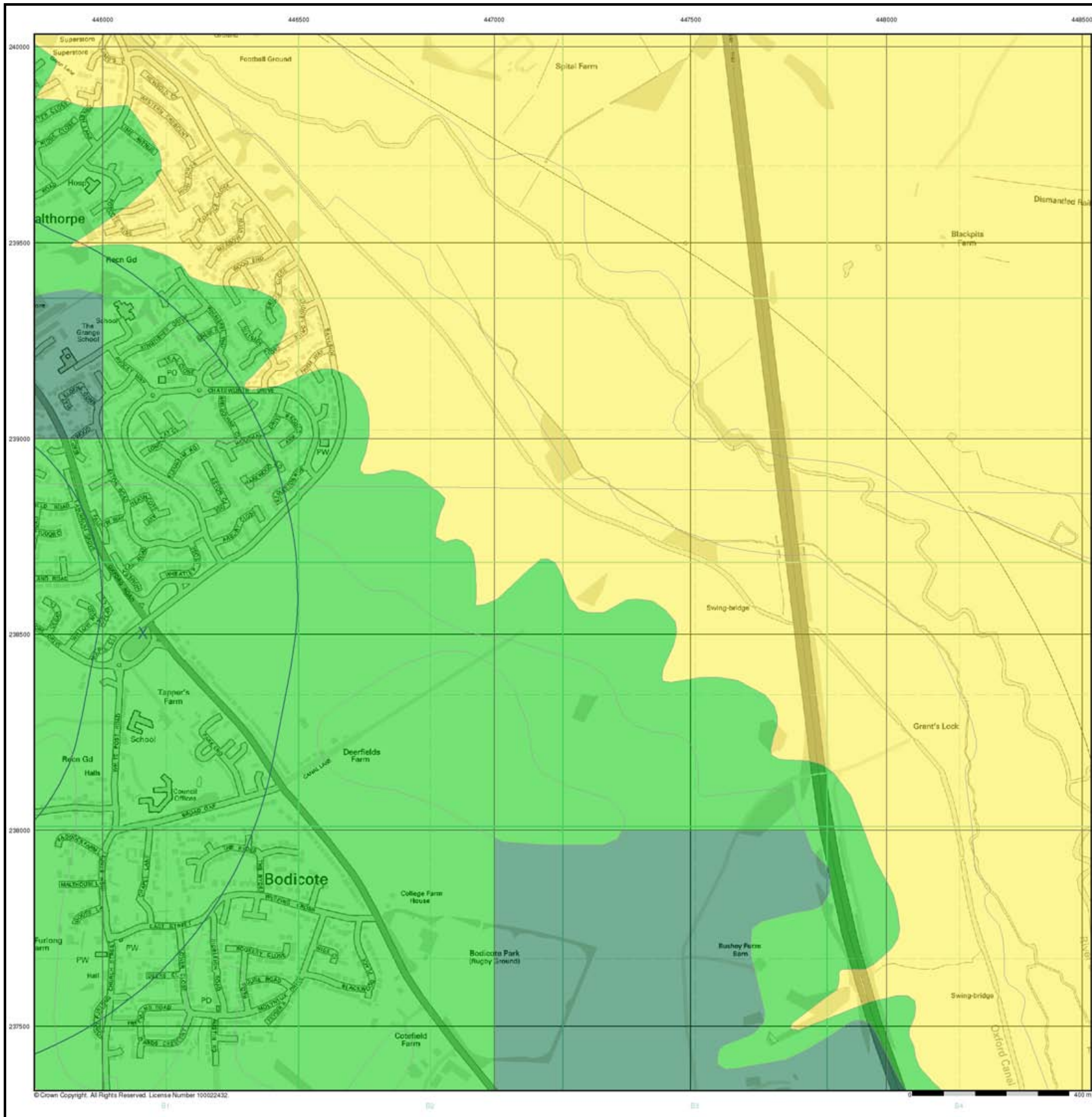


Order Details

Order Details: 41035229_1_1
 Customer Ref: WM10671
 National Grid Reference: 446100, 238500
 Slice: B
 Site Area (Ha): 50.33
 Search Buffer (m): 1000

Site Details

Site at 444730, 238510





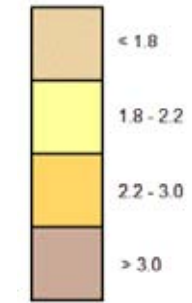
your earth our world

General

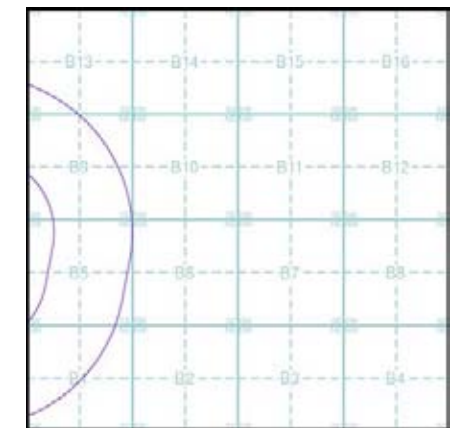
- Specified Site
- Specified Buffer(s)
- Bearing Reference Point

Estimated Soil Chemistry Cadmium

Cadmium Concentrations mg/kg



Estimated Soil Chemistry Cadmium - Slice B



Order Details

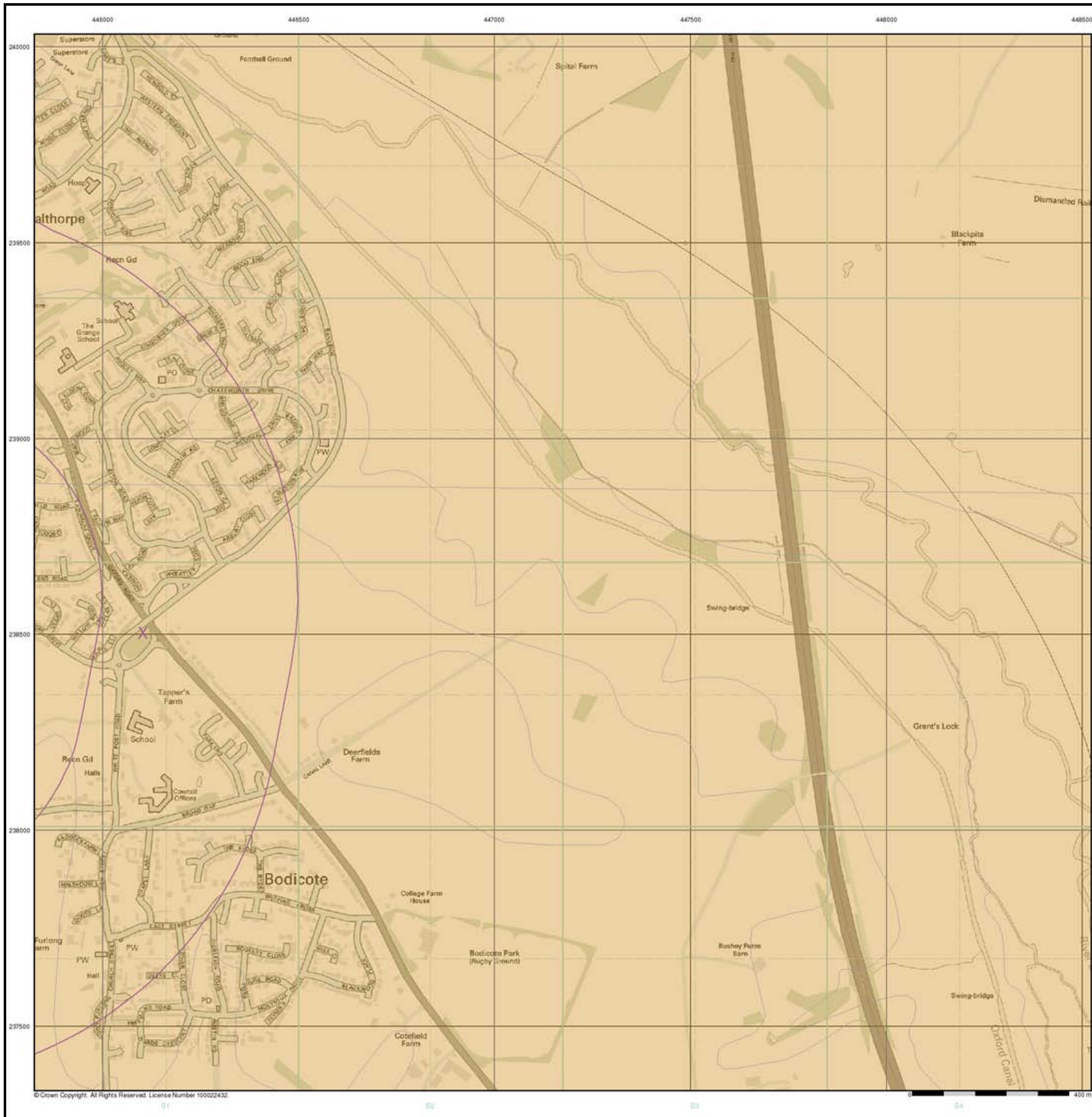
Order Details: 41035229_1_1
 Customer Ref: WM10671
 National Grid Reference: 446100, 238500
 Slice: B
 Site Area (Ha): 50.33
 Search Buffer (m): 1000

Site Details

Site at 444730, 238510



Tel: 0844 844 9952
 Fax: 0844 844 9951
 Web: www.envirocheck.co.uk

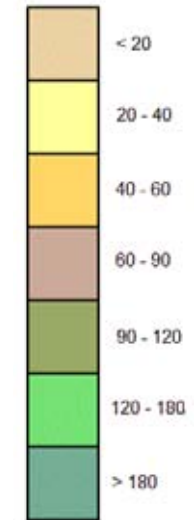


General

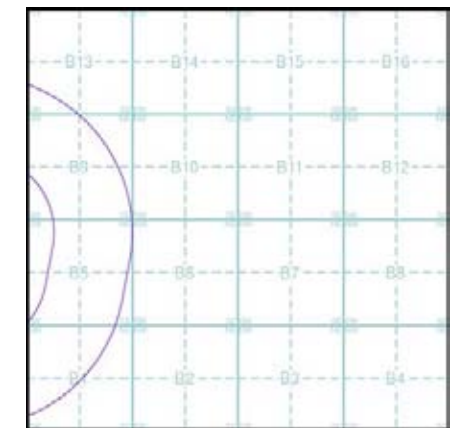
 Specified Site
  Specified Buffer(s)
  Bearing Reference Point

Estimated Soil Chemistry Chromium

Chromium Concentrations mg/kg



Estimated Soil Chemistry Chromium - Slice B

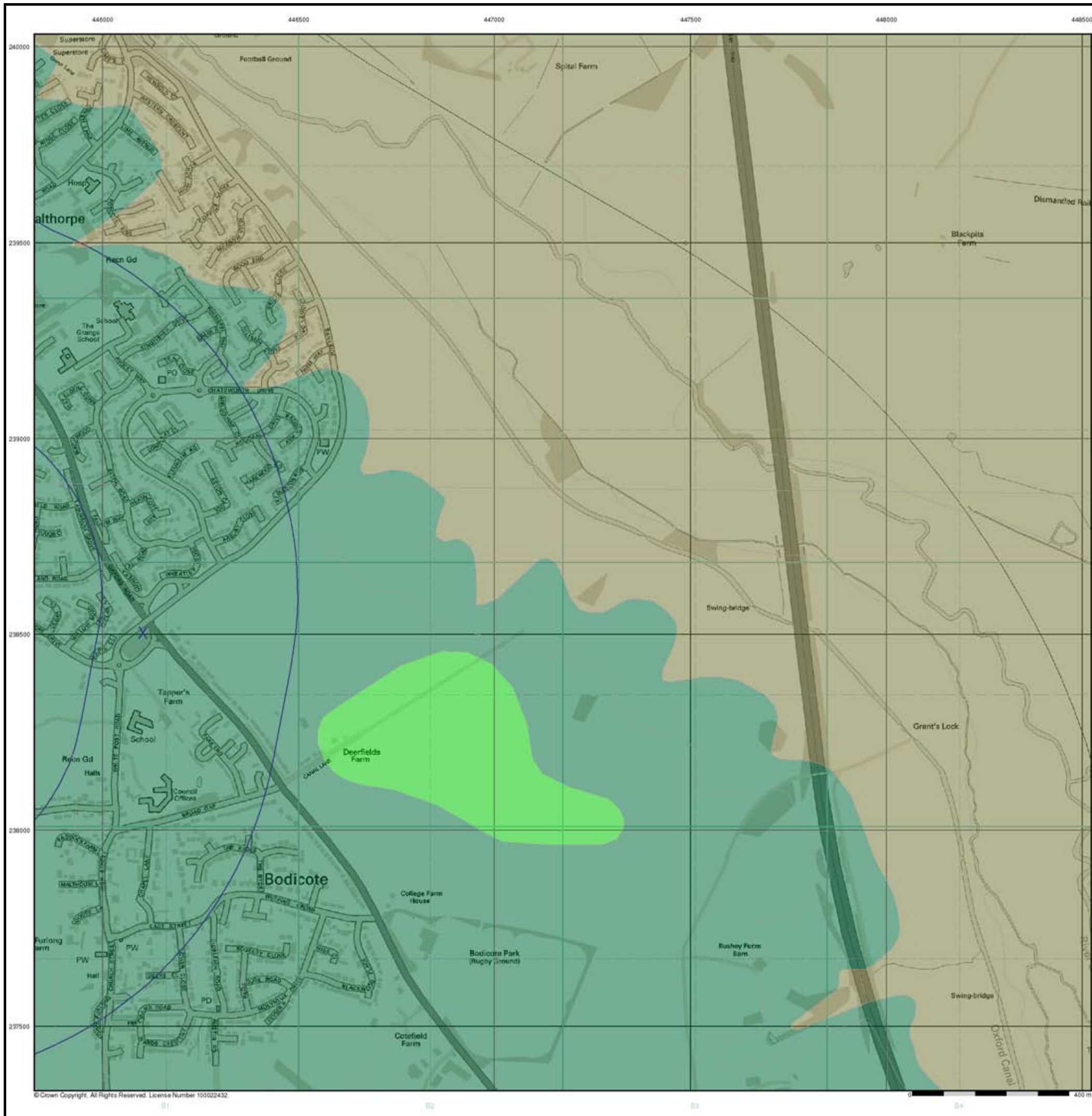


Order Details

Order Details: 41035229_1_1
 Customer Ref: WM10671
 National Grid Reference: 446100, 238500
 Slice: B
 Site Area (Ha): 50.33
 Search Buffer (m): 1000

Site Details

Site at 444730, 238510





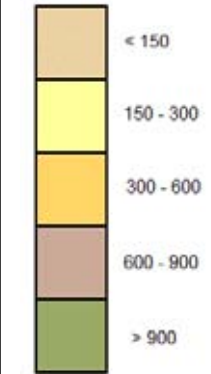
your earth our world

General

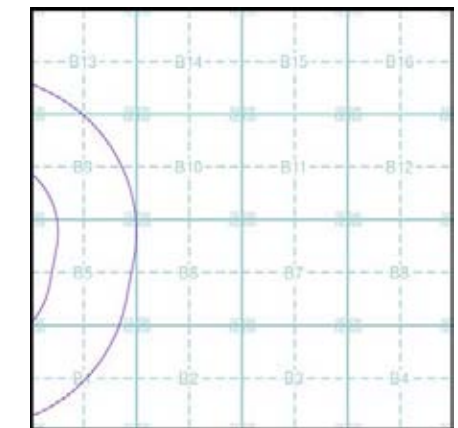
- Specified Site
- Specified Buffer(s)
- Bearing Reference Point

Estimated Soil Chemistry Lead

Lead Concentrations mg/kg



Estimated Soil Chemistry Lead - Slice B



Order Details

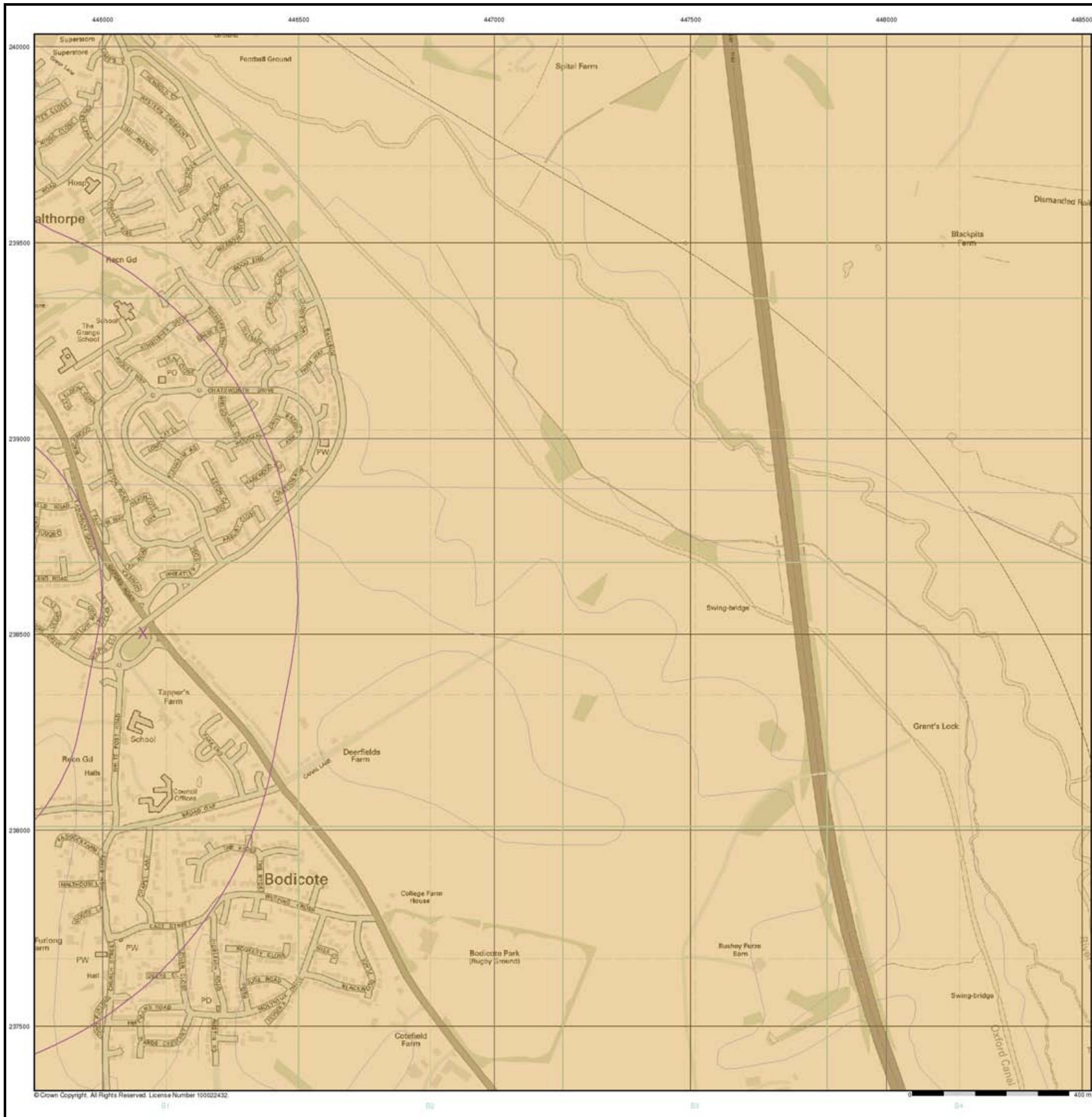
Order Details: 41035229_1_1
 Customer Ref: WM10671
 National Grid Reference: 446100, 238500
 Slice: B
 Site Area (Ha): 50.33
 Search Buffer (m): 1000

Site Details

Site at 444730, 238510



Tel: 0844 844 9952
 Fax: 0844 844 9951
 Web: www.envirocheck.co.uk



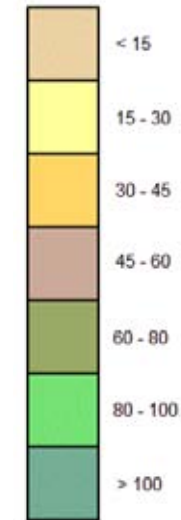
© Crown Copyright. All Rights Reserved. License Number 100022432

General

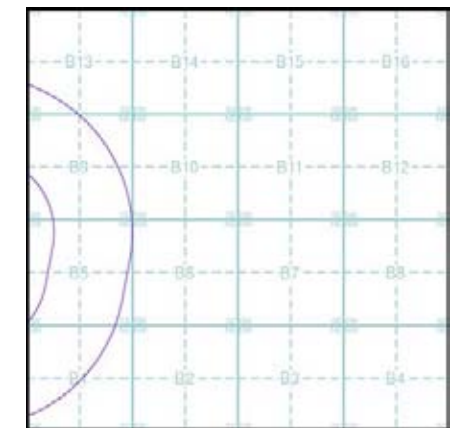
 Specified Site
  Specified Buffer(s)
  Bearing Reference Point

Estimated Soil Chemistry Nickel

Nickel Concentrations mg/kg



Estimated Soil Chemistry Nickel - Slice B

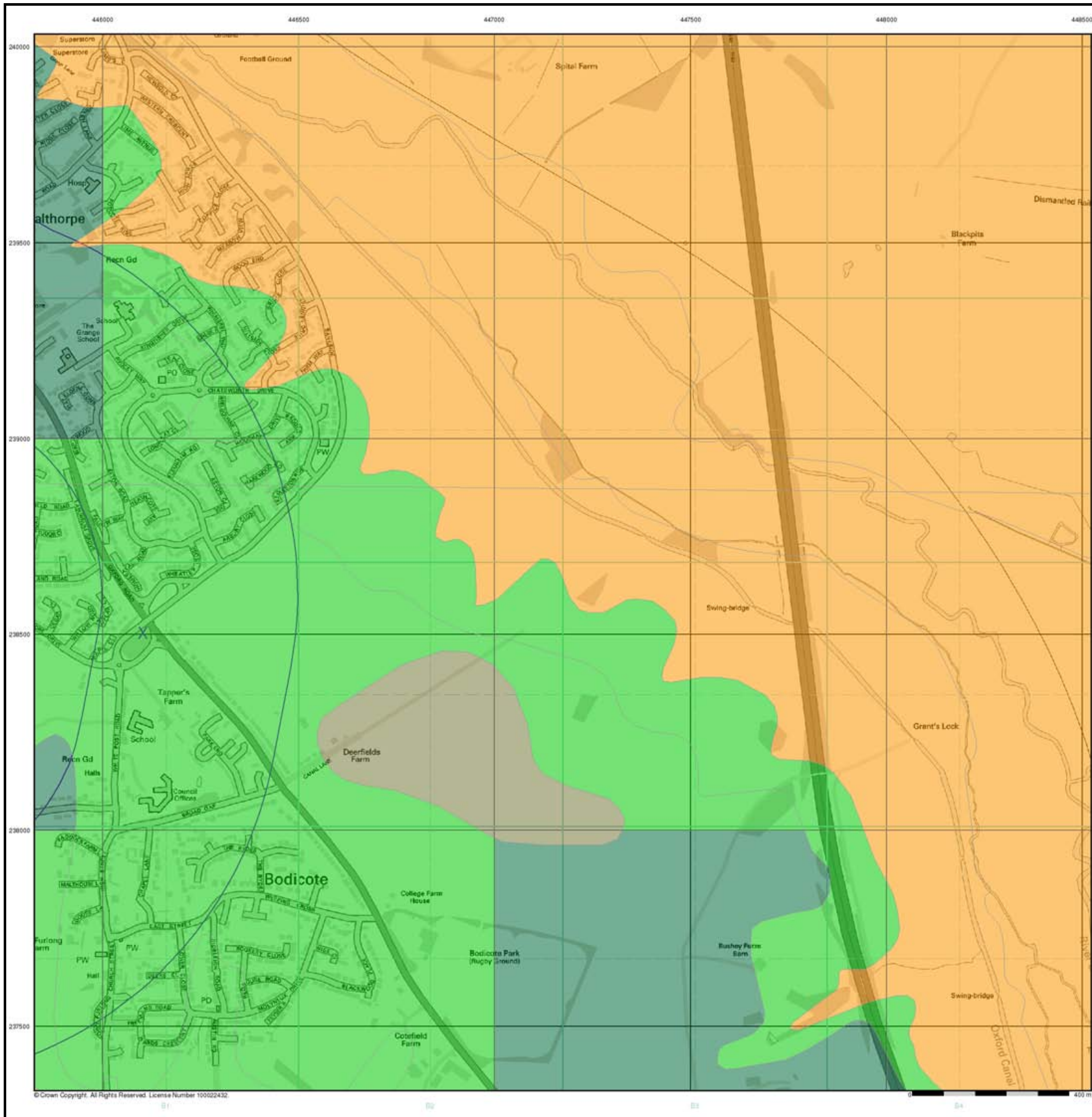


Order Details

Order Details: 41035229_1_1
 Customer Ref: WM10671
 National Grid Reference: 446100, 238500
 Slice: B
 Site Area (Ha): 50.33
 Search Buffer (m): 1000

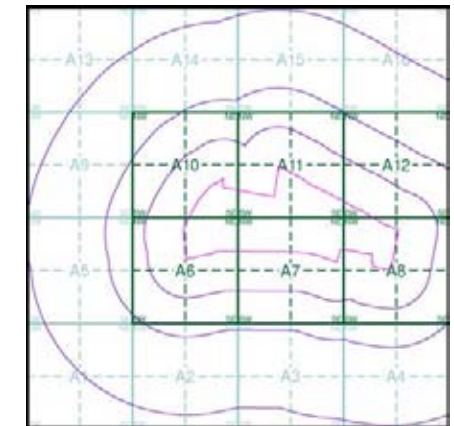
Site Details

Site at 444730, 238510



- General**
- Specified Site
 - Specified Buffer(s)
 - Bearing Reference Point
 - Map ID
 - Several of Type at Location
- Agency and Hydrological**
- Contaminated Land Register Entry or Notice (Location)
 - Contaminated Land Register Entry or Notice
 - Discharge Consent
 - Enforcement or Prohibition Notice
 - Integrated Pollution Control
 - Integrated Pollution Prevention Control
 - Local Authority Integrated Pollution Prevention and Control
 - Local Authority Pollution Prevention and Control Enforcement
 - Pollution Incident to Controlled Waters
 - Prosecution Relating to Authorised Processes
 - Prosecution Relating to Controlled Waters
 - Registered Radioactive Substance
 - River Network or Water Feature
 - River Quality Sampling Point
 - Substantiated Pollution Incident Register
 - Water Abstraction
 - Water Industry Act Referral
- Waste**
- BGS Recorded Landfill Site (Location)
 - BGS Recorded Landfill Site
 - EA Historic Landfill (Buffered Point)
 - EA Historic Landfill (Polygon)
 - Integrated Pollution Control Registered Waste Site
 - Licensed Waste Management Facility (Landfill Boundary)
 - Licensed Waste Management Facility (Location)
 - Local Authority Recorded Landfill Site (Location)
 - Local Authority Recorded Landfill Site
 - Registered Landfill Site
 - Registered Landfill Site (Location)
 - Registered Landfill Site (Point Buffered to 100m)
 - Registered Landfill Site (Point Buffered to 250m)
 - Registered Waste Transfer Site (Location)
 - Registered Waste Transfer Site
 - Registered Waste Treatment or Disposal Site (Location)
 - Registered Waste Treatment or Disposal Site
- Hazardous Substances**
- COMAH Site
 - Explosive Site
 - NIHHS Site
 - Planning Hazardous Substance Consent
 - Planning Hazardous Substance Enforcement
- Geological**
- BGS Recorded Mineral Site
- Industrial Land Use**
- Contemporary Trade Directory Entry
 - Fuel Station Entry

Site Sensitivity Map - Slice A

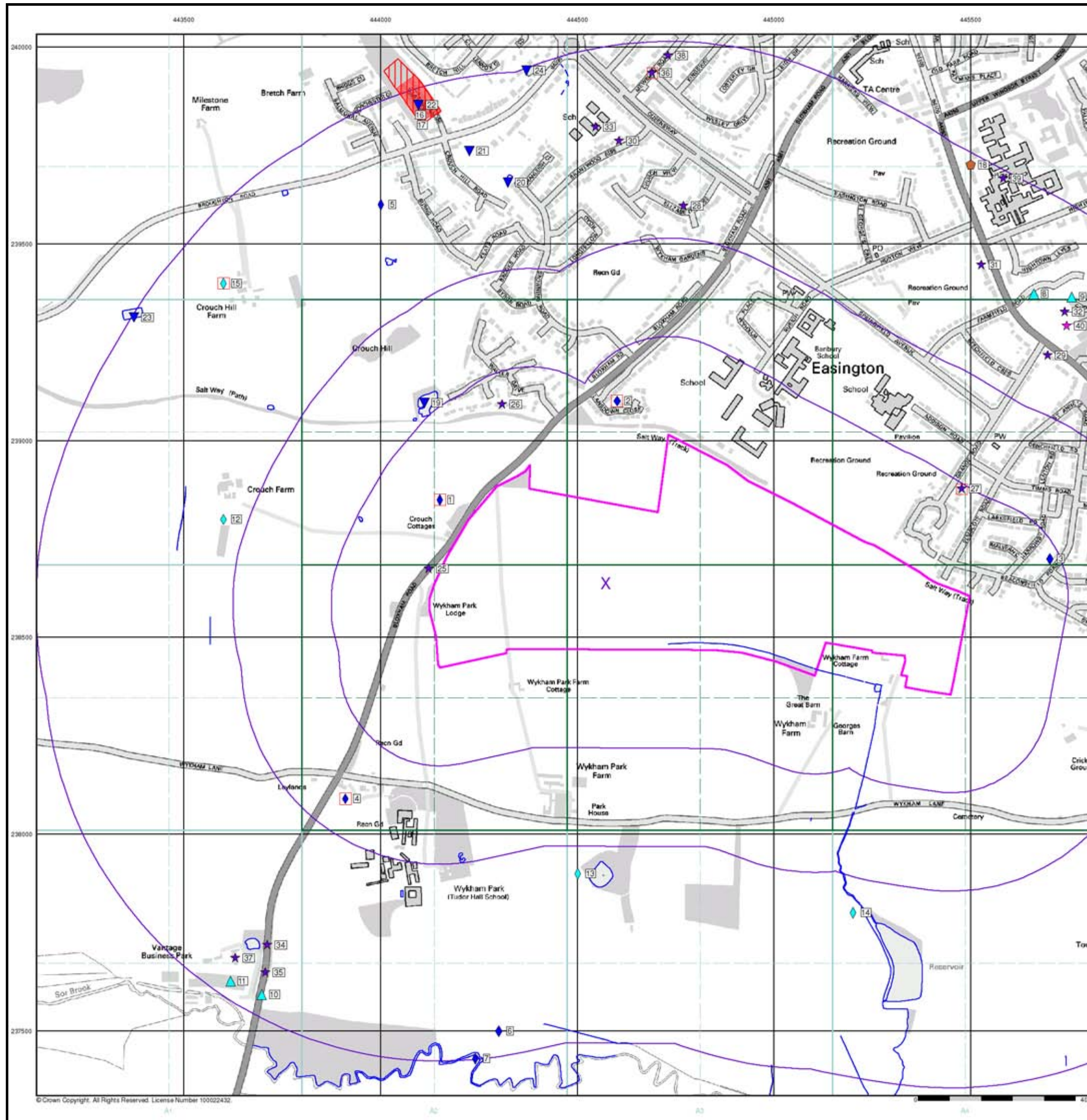


Order Details




Order Number: 41035229_1_1
 Customer Ref: WM10671
 National Grid Reference: 444570, 238640
 Slice: A
 Site Area (Ha): 50.33
 Search Buffer (m): 1000

Site Details






Site at 444730, 238510



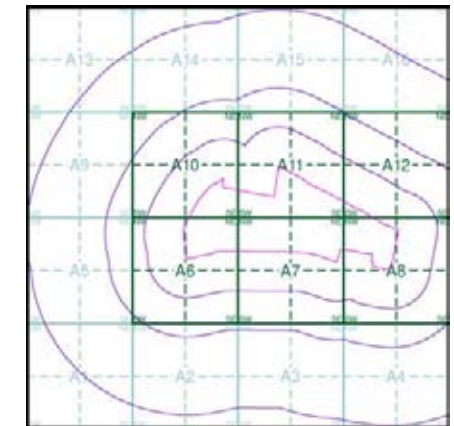
General

-  Specified Site
-  Specified Buffer(s)
-  Bearing Reference Point

Agency and Hydrological (Flood)

-  Extreme Flooding from Rivers or Sea without Defences (Zone 2)
-  Flooding from Rivers or Sea without Defences (Zone 3)
-  Area Benefiting from Flood Defence
-  Flood Water Storage Areas
-  Flood Defence

Flood Map - Slice A



Order Details






Order Number: 41035229_1_1
 Customer Ref: WM10671
 National Grid Reference: 444570, 238640
 Slice: A
 Site Area (Ha): 50.33
 Search Buffer (m): 1000

Site Details






Site at 444730, 238510



General

-  Specified Site
-  Specified Buffer(s)
-  Bearing Reference Point
-  Map ID
-  Several of Type at Location

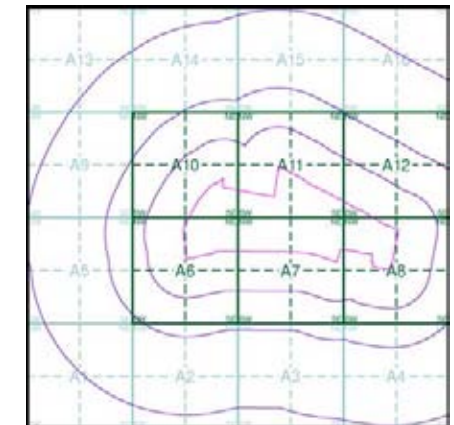
Agency and Hydrological (Boreholes)

-  BGS Borehole Depth 0 - 10m
-  BGS Borehole Depth 10 - 30m
-  BGS Borehole Depth 30m +
-  Confidential
-  Other

For Borehole information please refer to the Borehole .csv file which accompanied this slice.

A copy of the BGS Borehole Ordering Form is available to download from the Support section of www.envirocheck.co.uk.

Borehole Map - Slice A

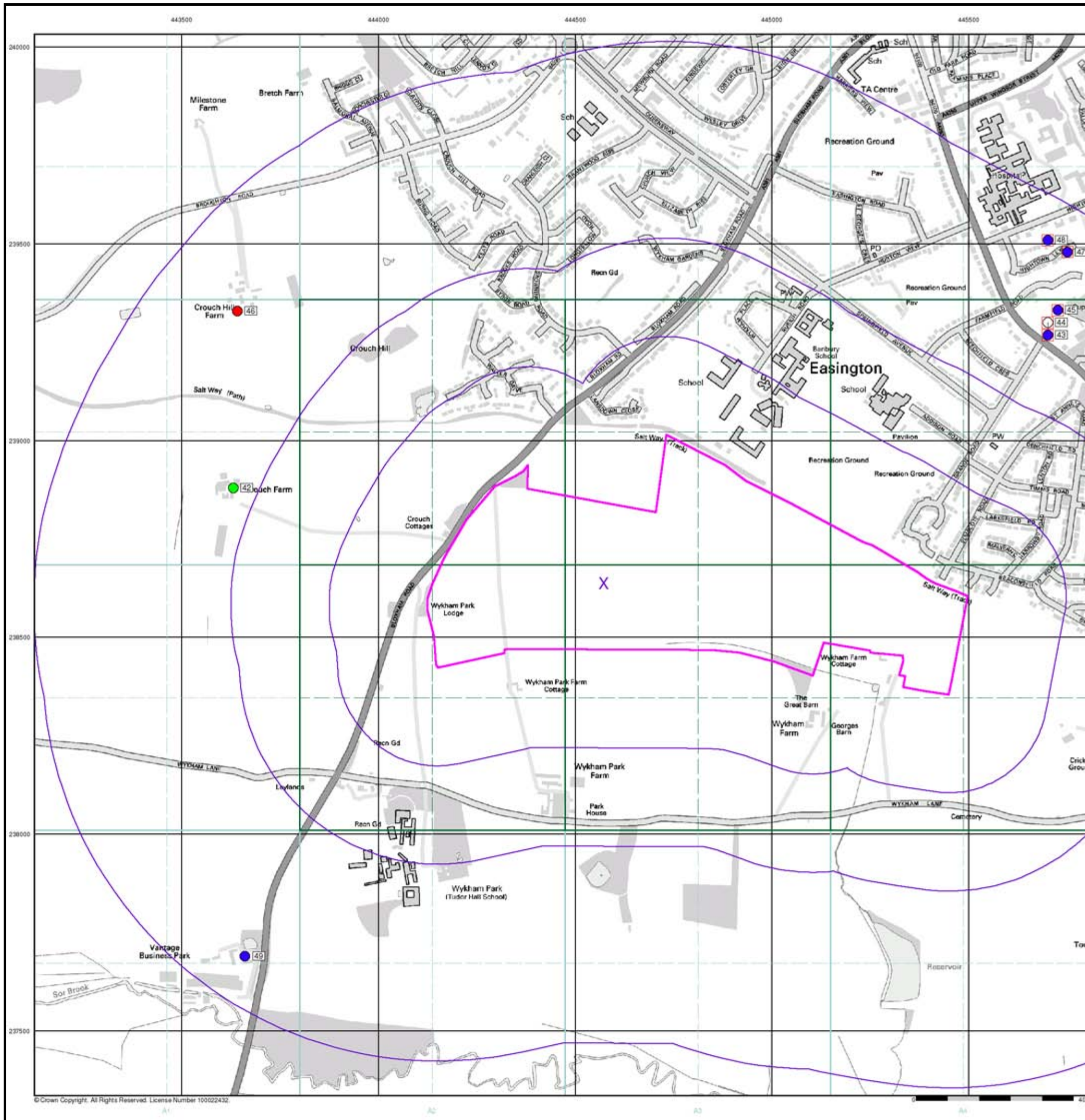


Order Details

Order Number: 41035229_1_1
 Customer Ref: WM10671
 National Grid Reference: 444570, 238640
 Slice: A
 Site Area (Ha): 50.33
 Search Buffer (m): 1000

Site Details

Site at 444730, 238510



General

-  Specified Site
-  Specified Buffer(s)
-  Bearing Reference Point
-  Map ID
-  Several of Type at Location


Agency and Hydrological

-  Contaminated Land Register Entry or Notice (Location)
-  Contaminated Land Register Entry or Notice
-  Discharge Consent
-  Enforcement or Prohibition Notice
-  Integrated Pollution Control
-  Integrated Pollution Prevention Control
-  Local Authority Integrated Pollution Prevention and Control
-  Local Authority Pollution Prevention and Control
-  Local Authority Pollution Prevention and Control Enforcement
-  Pollution Incident to Controlled Waters
-  Prosecution Relating to Authorised Processes
-  Prosecution Relating to Controlled Waters
-  Registered Radioactive Substance
-  River Network or Water Feature
-  River Quality Sampling Point
-  Substantiated Pollution Incident Register
-  Water Abstraction
-  Water Industry Act Referral



Waste

-  BGS Recorded Landfill Site (Location)
-  BGS Recorded Landfill Site
-  EA Historic Landfill (Buffered Point)
-  EA Historic Landfill (Polygon)
-  Integrated Pollution Control Registered Waste Site
-  Licensed Waste Management Facility (Landfill Boundary)
-  Licensed Waste Management Facility (Location)
-  Local Authority Recorded Landfill Site (Location)
-  Local Authority Recorded Landfill Site
-  Registered Landfill Site
-  Registered Landfill Site (Location)
-  Registered Landfill Site (Point Buffered to 100m)
-  Registered Landfill Site (Point Buffered to 250m)
-  Registered Waste Transfer Site (Location)
-  Registered Waste Transfer Site
-  Registered Waste Treatment or Disposal Site (Location)
-  Registered Waste Treatment or Disposal Site






Geological

-  BGS Recorded Mineral Site

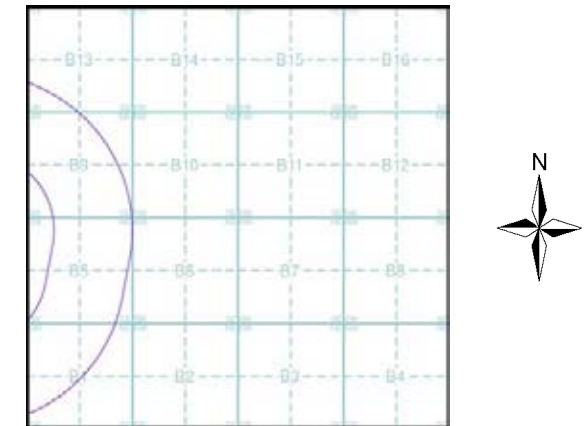
Industrial Land Use

-  Contemporary Trade Directory Entry
-  Fuel Station Entry

Hazardous Substances

-  COMAH Site
-  Explosive Site
-  NIHS Site
-  Planning Hazardous Substance Consent
-  Planning Hazardous Substance Enforcement

Site Sensitivity Map - Slice B




Order Details

Order Number: 41035229_1_1
 Customer Ref: WM10671
 National Grid Reference: 446100, 238500
 Slice: B
 Site Area (Ha): 50.33
 Search Buffer (m): 1000






Site Details

Site at 444730, 238510

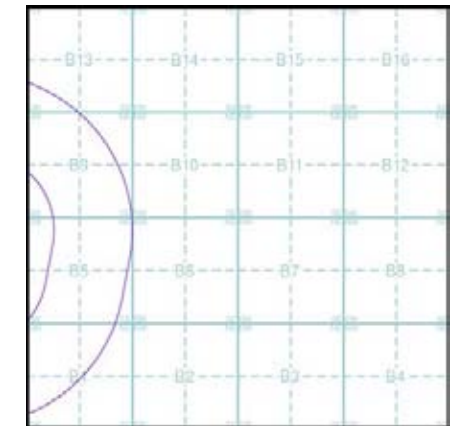
General

-  Specified Site
-  Specified Buffer(s)
-  Bearing Reference Point

Agency and Hydrological (Flood)

-  Extreme Flooding from Rivers or Sea without Defences (Zone 2)
-  Flooding from Rivers or Sea without Defences (Zone 3)
-  Area Benefiting from Flood Defence
-  Flood Water Storage Areas
-  Flood Defence

Flood Map - Slice B

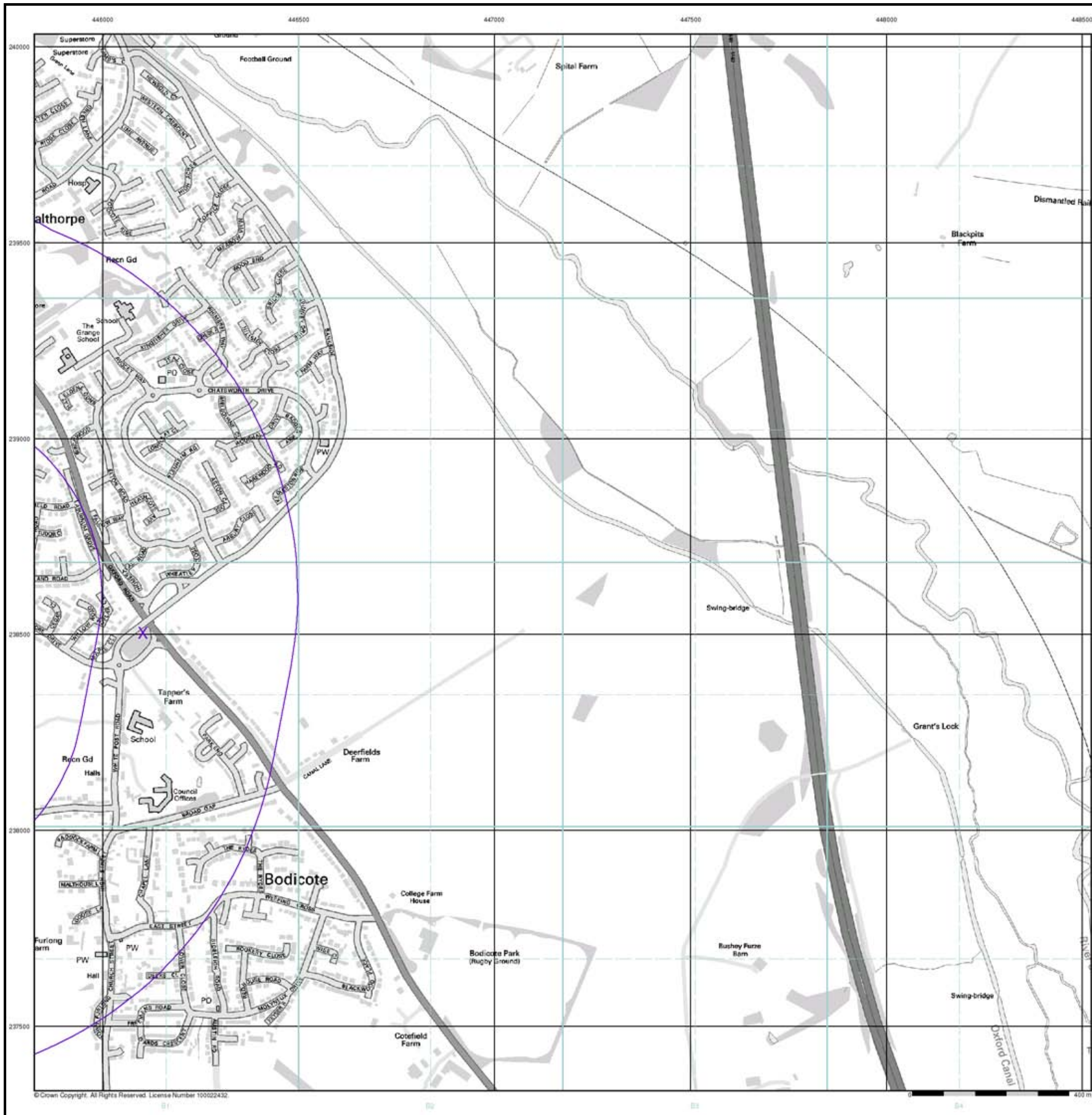


Order Details






Order Number: 41035229_1_1
 Customer Ref: WM10671
 National Grid Reference: 446100, 238500
 Slice: B
 Site Area (Ha): 50.33
 Search Buffer (m): 1000

Site Details






Site at 444730, 238510



General

-  Specified Site
-  Specified Buffer(s)
-  Bearing Reference Point
-  Map ID
-  Several of Type at Location

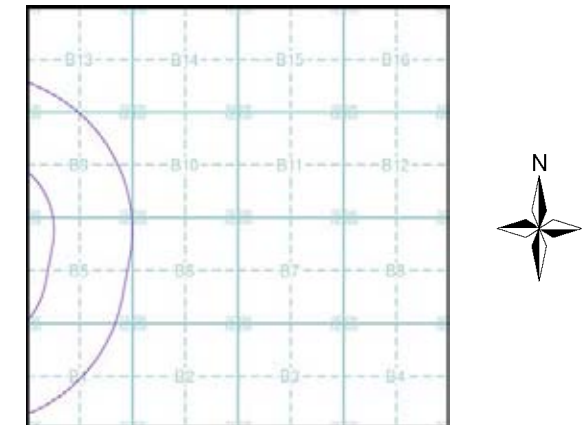
Agency and Hydrological (Boreholes)

-  BGS Borehole Depth 0 - 10m
-  BGS Borehole Depth 10 - 30m
-  BGS Borehole Depth 30m +
-  Confidential
-  Other

For Borehole information please refer to the Borehole .csv file which accompanied this slice.

A copy of the BGS Borehole Ordering Form is available to download from the Support section of www.envirocheck.co.uk.

Borehole Map - Slice B

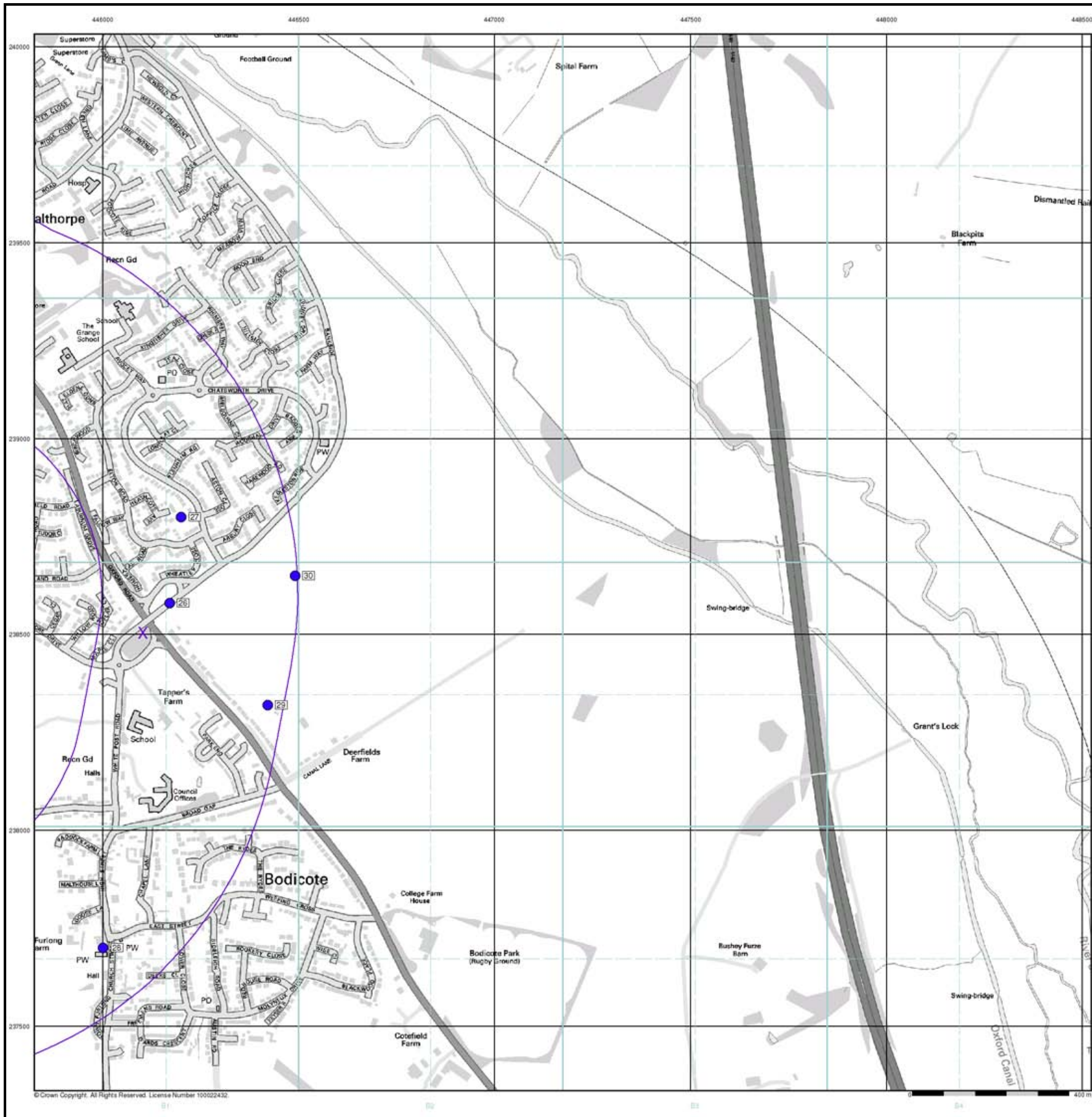


Order Details

Order Number: 41035229_1_1
 Customer Ref: WM10671
 National Grid Reference: 446100, 238500
 Slice: B
 Site Area (Ha): 50.33
 Search Buffer (m): 1000

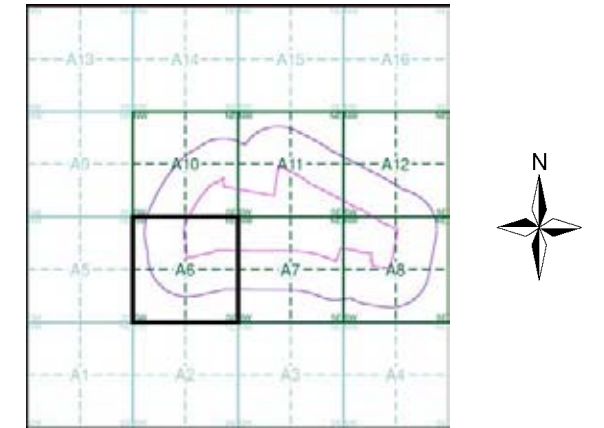
Site Details

Site at 444730, 238510



- General**
- Specified Site
 - Specified Buffer(s)
 - Bearing Reference Point
 - Map ID
 - Several of Type at Location
- Agency and Hydrological**
- Contaminated Land Register Entry or Notice (Location)
 - Contaminated Land Register Entry or Notice
 - Discharge Consent
 - Enforcement or Prohibition Notice
 - Integrated Pollution Control
 - Integrated Pollution Prevention Control
 - Local Authority Integrated Pollution Prevention and Control
 - Local Authority Pollution Prevention and Control
 - Local Authority Pollution Prevention and Control Enforcement
 - Pollution Incident to Controlled Waters
 - Prosecution Relating to Authorised Processes
 - Prosecution Relating to Controlled Waters
 - Registered Radioactive Substance
 - River Network or Water Feature
 - River Quality Sampling Point
 - Substantiated Pollution Incident Register
 - Water Abstraction
 - Water Industry Act Referral
- Waste**
- BGS Recorded Landfill Site (Location)
 - BGS Recorded Landfill Site
 - EA Historic Landfill (Buffered Point)
 - EA Historic Landfill (Polygon)
 - Integrated Pollution Control Registered Waste Site
 - Licensed Waste Management Facility (Landfill Boundary)
 - Licensed Waste Management Facility (Location)
 - Local Authority Recorded Landfill Site (Location)
 - Local Authority Recorded Landfill Site
 - Registered Landfill Site
 - Registered Landfill Site (Location)
 - Registered Landfill Site (Point Buffered to 100m)
 - Registered Landfill Site (Point Buffered to 250m)
 - Registered Waste Transfer Site (Location)
 - Registered Waste Transfer Site
 - Registered Waste Treatment or Disposal Site (Location)
 - Registered Waste Treatment or Disposal Site
- Hazardous Substances**
- COMAH Site
 - Explosive Site
 - NIHHS Site
 - Planning Hazardous Substance Consent
 - Planning Hazardous Substance Enforcement
- Geological**
- BGS Recorded Mineral Site
- Industrial Land Use**
- Contemporary Trade Directory Entry
 - Fuel Station Entry

Site Sensitivity Map - Segment A6

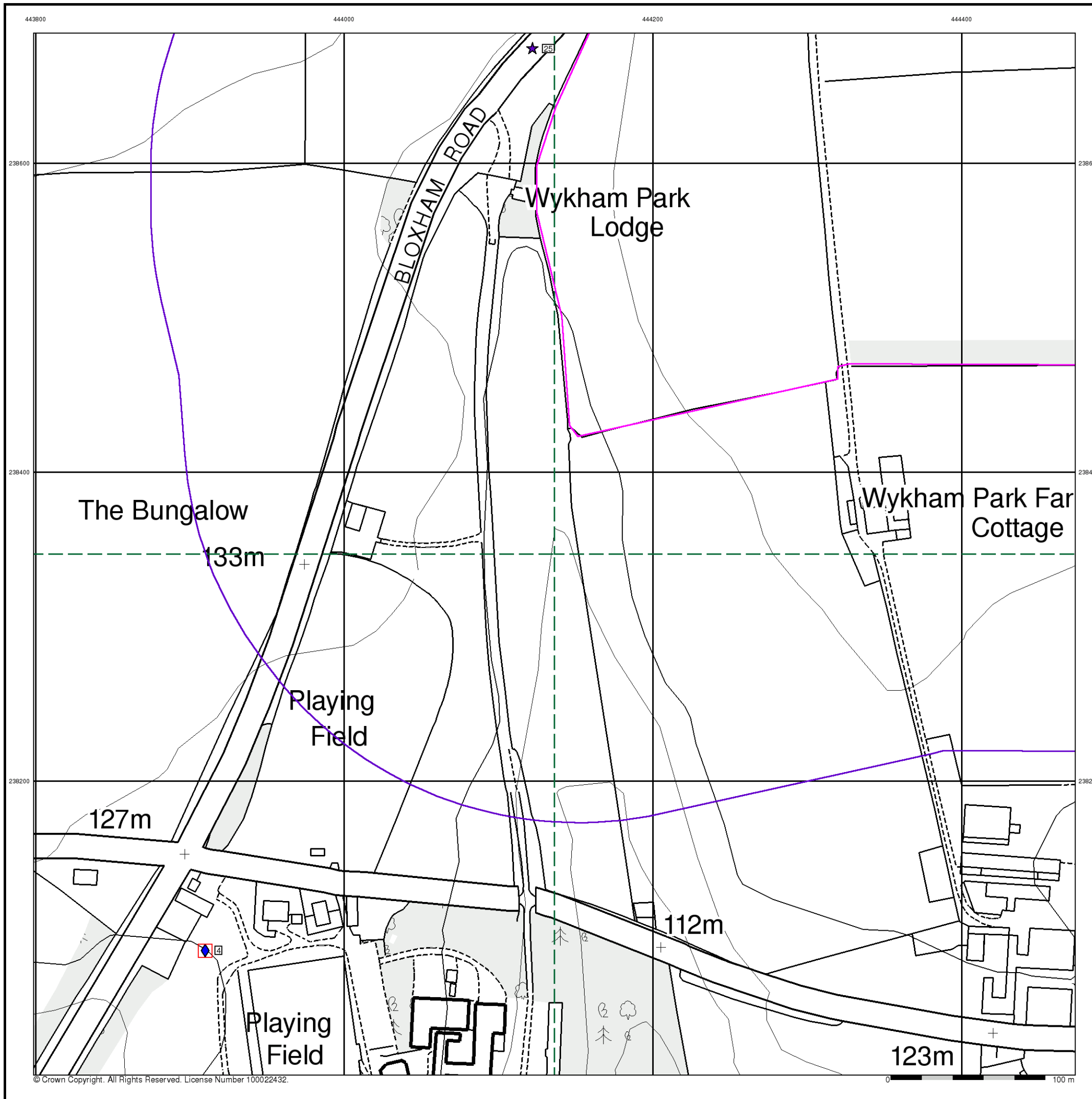


Order Details

Order Number: 41035229_1_1
 Customer Ref: WM10671
 National Grid Reference: 444570, 238640
 Slice: A
 Site Area (Ha): 50.33

Site Details

Site at 444730, 238510



General

- Specified Site
- Specified Buffer(s)
- X Bearing Reference Point
- Map ID
- Several of Type at Location

Agency and Hydrological

- Contaminated Land Register Entry or Notice (Location)
- Contaminated Land Register Entry or Notice
- ◆ Discharge Consent
- ▲ Enforcement or Prohibition Notice
- ▲ Integrated Pollution Control
- Integrated Pollution Prevention Control
- Local Authority Integrated Pollution Prevention and Control
- ▲ Local Authority Pollution Prevention and Control
- ▼ Local Authority Pollution Prevention and Control Enforcement
- Pollution Incident to Controlled Waters
- ▼ Prosecution Relating to Authorised Processes
- ◆ Prosecution Relating to Controlled Waters
- ▲ Registered Radioactive Substance
- River Network or Water Feature
- + River Quality Sampling Point
- Substantiated Pollution Incident Register
- ◆ Water Abstraction
- ◆ Water Industry Act Referral

Waste

- ▼ BGS Recorded Landfill Site (Location)
- BGS Recorded Landfill Site
- EA Historic Landfill (Buffered Point)
- EA Historic Landfill (Polygon)
- ▲ Integrated Pollution Control Registered Waste Site
- Licensed Waste Management Facility (Landfill Boundary)
- Licensed Waste Management Facility (Location)
- Local Authority Recorded Landfill Site (Location)
- Local Authority Recorded Landfill Site
- Registered Landfill Site
- Registered Landfill Site (Location)
- Registered Landfill Site (Point Buffered to 100m)
- Registered Landfill Site (Point Buffered to 250m)
- Registered Waste Transfer Site (Location)
- Registered Waste Transfer Site
- Registered Waste Treatment or Disposal Site (Location)
- Registered Waste Treatment or Disposal Site

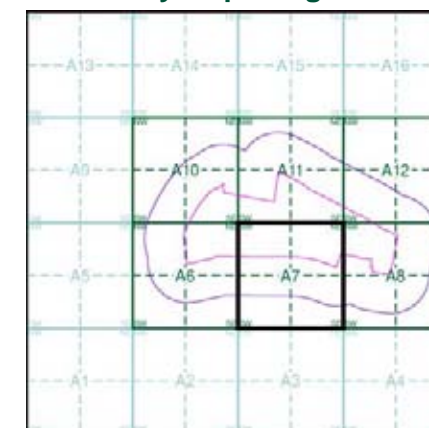
Geological

- ▼ BGS Recorded Mineral Site

Industrial Land Use

- ★ Contemporary Trade Directory Entry
- ★ Fuel Station Entry
- ✖ COMAH Site
- ✖ Explosive Site
- ✖ NIHHS Site
- ✖ Planning Hazardous Substance Consent
- ✖ Planning Hazardous Substance Enforcement

Site Sensitivity Map - Segment A7

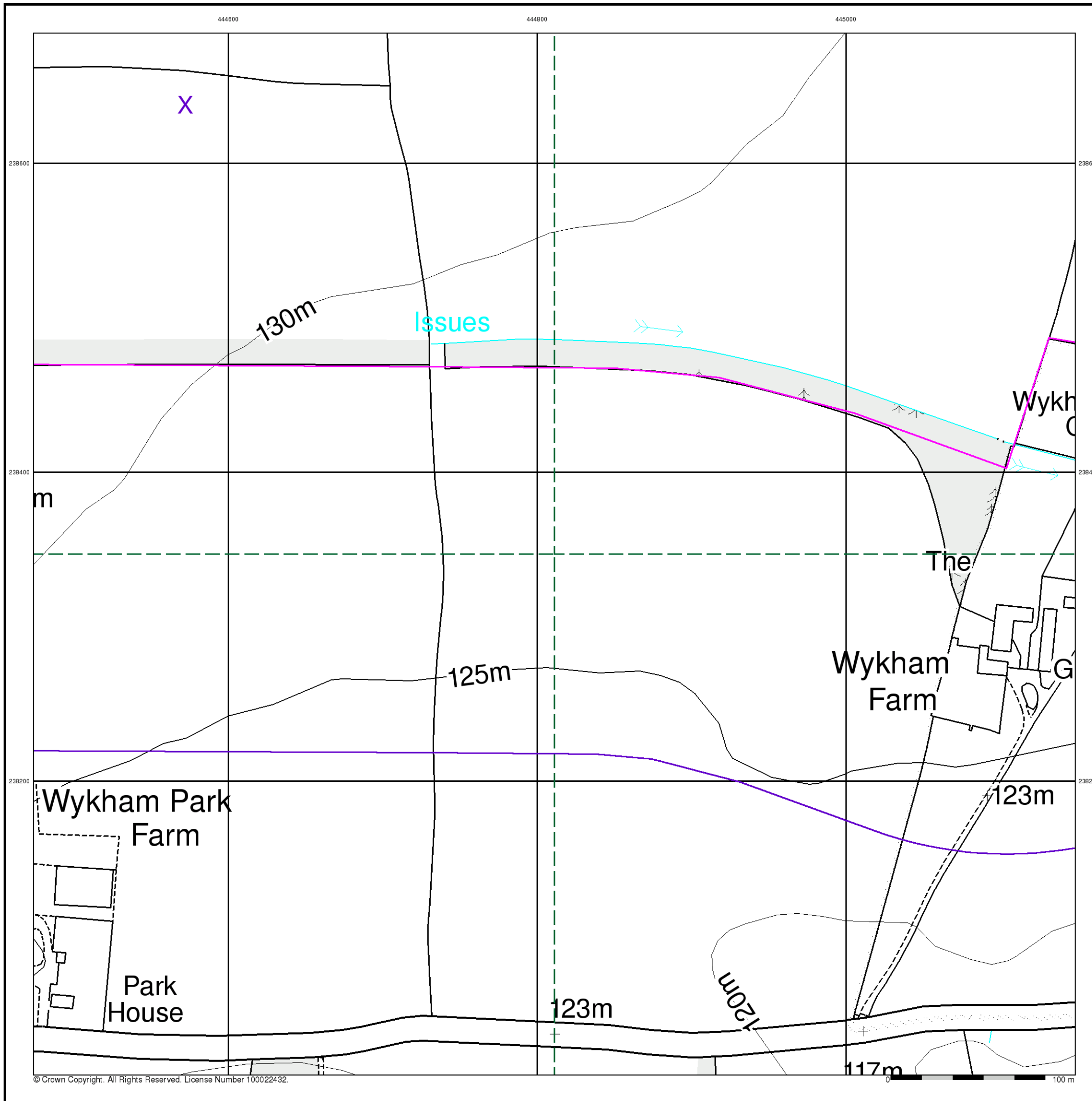


Order Details

Order Number: 41035229_1_1
 Customer Ref: WM10671
 National Grid Reference: 444570, 238640
 Slice: A
 Site Area (Ha): 50.33

Site Details

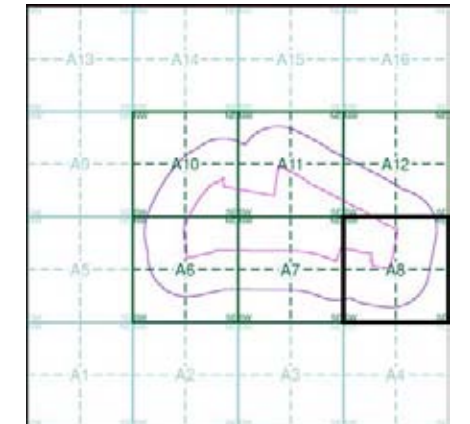
Site at 444730, 238510



© Crown Copyright. All Rights Reserved. License Number 100022432.

- General**
- Specified Site
 - Specified Buffer(s)
 - Bearing Reference Point
 - Map ID
 - Several of Type at Location
- Agency and Hydrological**
- Contaminated Land Register Entry or Notice (Location)
 - Contaminated Land Register Entry or Notice
 - Discharge Consent
 - Enforcement or Prohibition Notice
 - Integrated Pollution Control
 - Integrated Pollution Prevention Control
 - Local Authority Integrated Pollution Prevention and Control
 - Local Authority Pollution Prevention and Control Enforcement
 - Pollution Incident to Controlled Waters
 - Prosecution Relating to Authorised Processes
 - Prosecution Relating to Controlled Waters
 - Registered Radioactive Substance
 - River Network or Water Feature
 - River Quality Sampling Point
 - Substantiated Pollution Incident Register
 - Water Abstraction
 - Water Industry Act Referral
- Waste**
- BGS Recorded Landfill Site (Location)
 - BGS Recorded Landfill Site
 - EA Historic Landfill (Buffered Point)
 - EA Historic Landfill (Polygon)
 - Integrated Pollution Control Registered Waste Site
 - Licensed Waste Management Facility (Landfill Boundary)
 - Licensed Waste Management Facility (Location)
 - Local Authority Recorded Landfill Site (Location)
 - Local Authority Recorded Landfill Site
 - Registered Landfill Site
 - Registered Landfill Site (Location)
 - Registered Landfill Site (Point Buffered to 100m)
 - Registered Landfill Site (Point Buffered to 250m)
 - Registered Waste Transfer Site (Location)
 - Registered Waste Transfer Site
 - Registered Waste Treatment or Disposal Site (Location)
 - Registered Waste Treatment or Disposal Site
- Hazardous Substances**
- COMAH Site
 - Explosive Site
 - NIHHS Site
 - Planning Hazardous Substance Consent
 - Planning Hazardous Substance Enforcement
- Geological**
- BGS Recorded Mineral Site
- Industrial Land Use**
- Contemporary Trade Directory Entry
 - Fuel Station Entry

Site Sensitivity Map - Segment A8

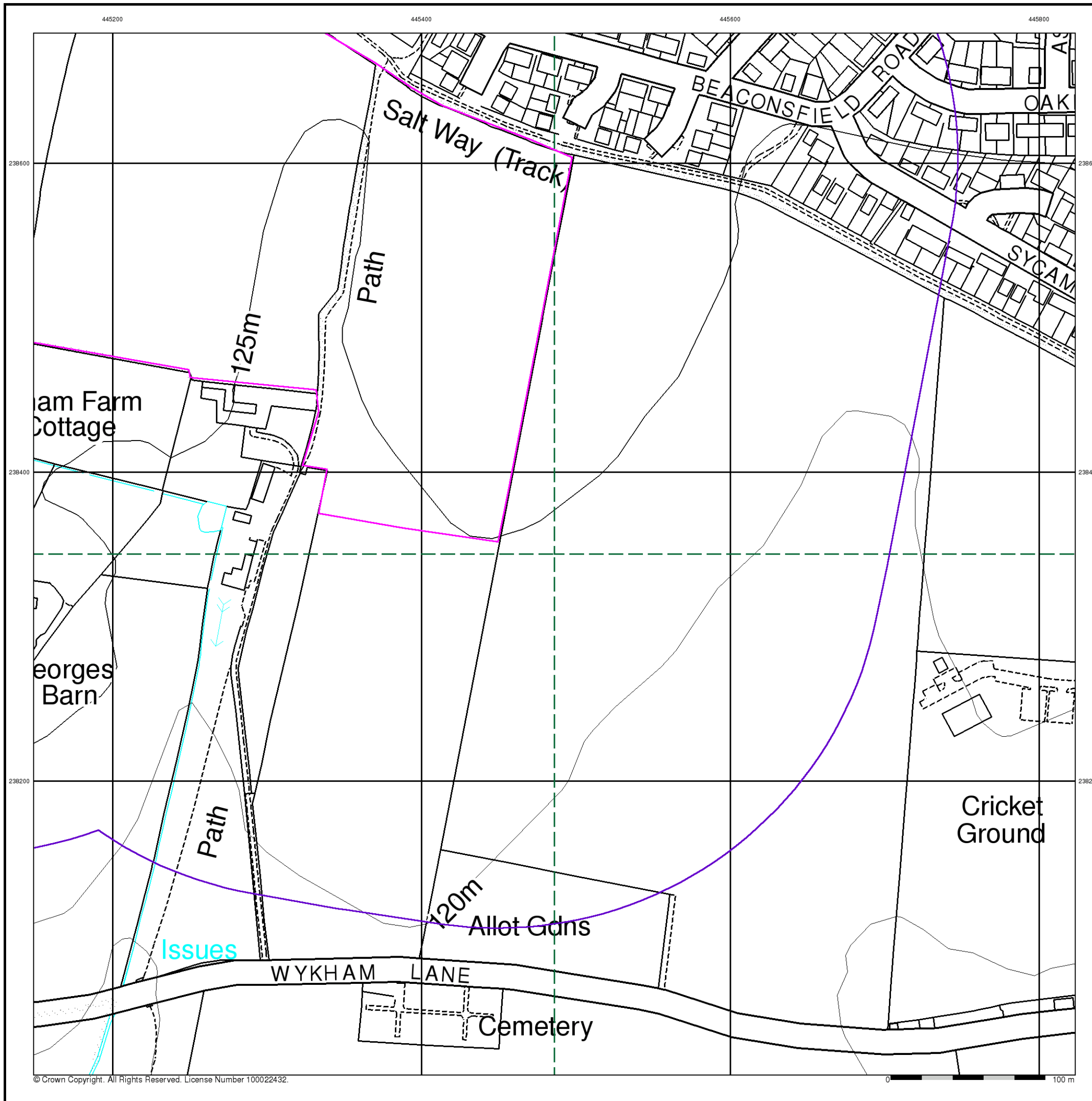


Order Details

Order Number: 41035229_1_1
 Customer Ref: WM10671
 National Grid Reference: 444570, 238640
 Slice: A
 Site Area (Ha): 50.33

Site Details

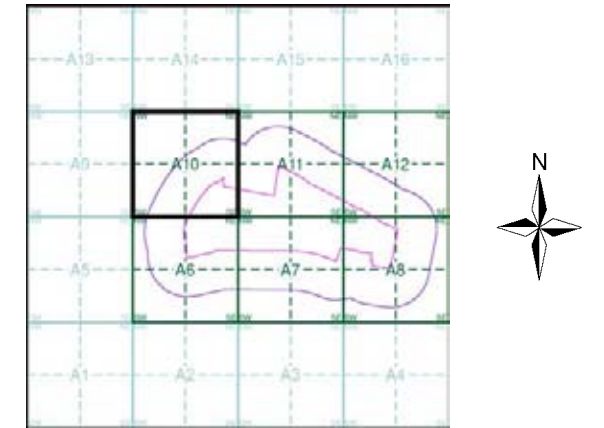
Site at 444730, 238510





- General**
- Specified Site
 - Specified Buffer(s)
 - Bearing Reference Point
 - Map ID
 - Several of Type at Location
- Agency and Hydrological**
- Contaminated Land Register Entry or Notice (Location)
 - Contaminated Land Register Entry or Notice
 - Discharge Consent
 - Enforcement or Prohibition Notice
 - Integrated Pollution Control
 - Integrated Pollution Prevention Control
 - Local Authority Integrated Pollution Prevention and Control
 - Local Authority Pollution Prevention and Control
 - Local Authority Pollution Prevention and Control Enforcement
 - Pollution Incident to Controlled Waters
 - Prosecution Relating to Authorised Processes
 - Prosecution Relating to Controlled Waters
 - Registered Radioactive Substance
 - River Network or Water Feature
 - River Quality Sampling Point
 - Substantiated Pollution Incident Register
 - Water Abstraction
 - Water Industry Act Referral
- Waste**
- BGS Recorded Landfill Site (Location)
 - BGS Recorded Landfill Site
 - EA Historic Landfill (Buffered Point)
 - EA Historic Landfill (Polygon)
 - Integrated Pollution Control Registered Waste Site
 - Licensed Waste Management Facility (Landfill Boundary)
 - Licensed Waste Management Facility (Location)
 - Local Authority Recorded Landfill Site (Location)
 - Local Authority Recorded Landfill Site
 - Registered Landfill Site
 - Registered Landfill Site (Location)
 - Registered Landfill Site (Point Buffered to 100m)
 - Registered Landfill Site (Point Buffered to 250m)
 - Registered Waste Transfer Site (Location)
 - Registered Waste Transfer Site
 - Registered Waste Treatment or Disposal Site (Location)
 - Registered Waste Treatment or Disposal Site
- Geological**
- BGS Recorded Mineral Site
- Industrial Land Use**
- Contemporary Trade Directory Entry
 - Fuel Station Entry
- Hazardous Substances**
- COMAH Site
 - Explosive Site
 - NIHHS Site
 - Planning Hazardous Substance Consent
 - Planning Hazardous Substance Enforcement

Site Sensitivity Map - Segment A10

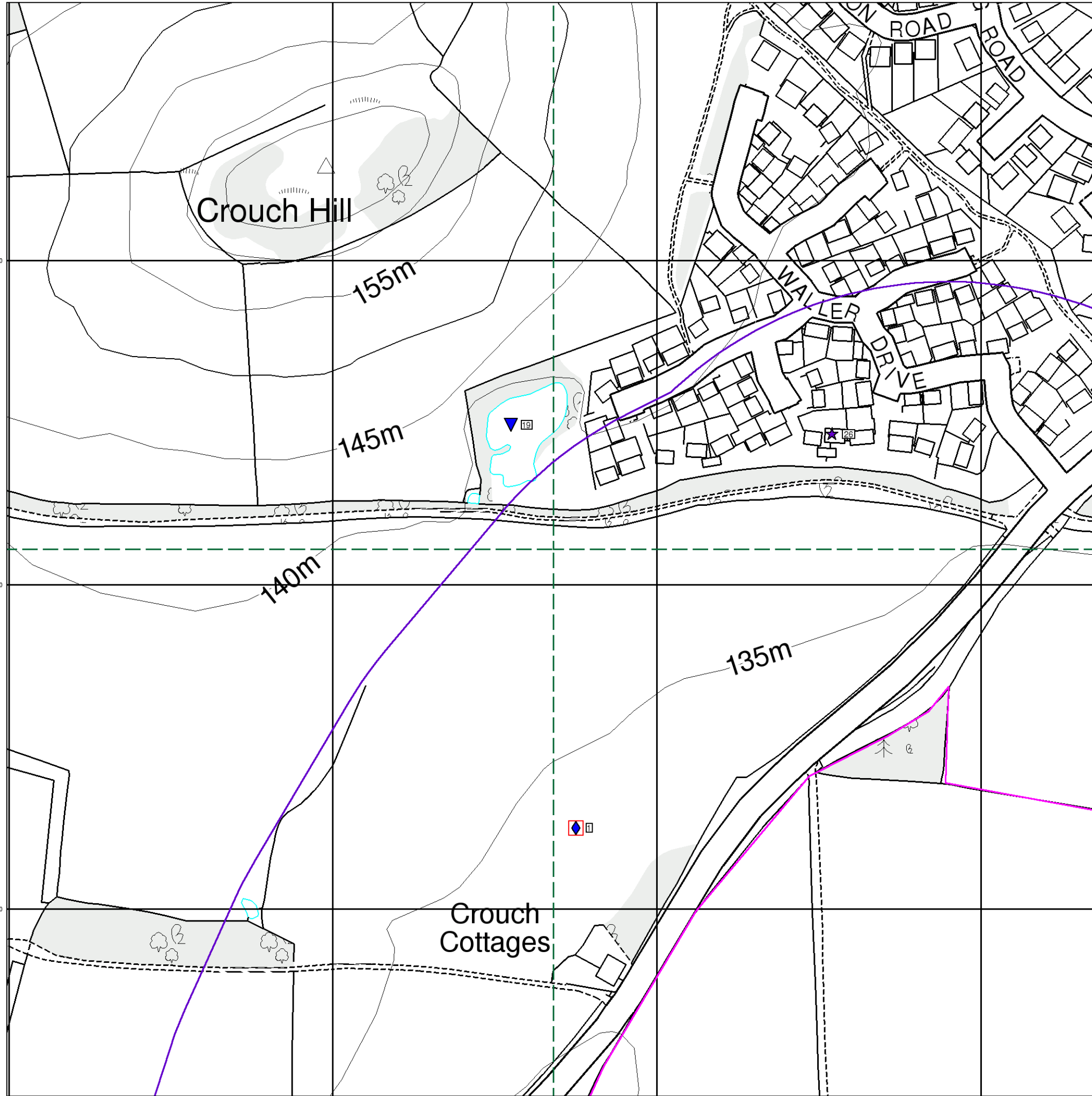


Order Details

Order Number: 41035229_1_1
 Customer Ref: WM10671
 National Grid Reference: 444570, 238640
 Slice: A
 Site Area (Ha): 50.33

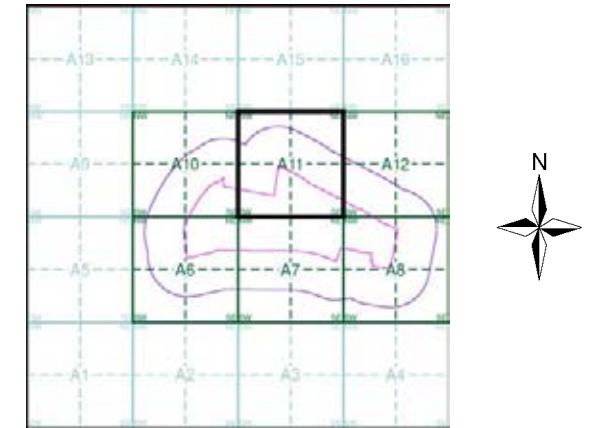
Site Details

Site at 444730, 238510



- General**
- Specified Site
 - Specified Buffer(s)
 - Bearing Reference Point
 - Map ID
 - Several of Type at Location
- Agency and Hydrological**
- Contaminated Land Register Entry or Notice (Location)
 - Contaminated Land Register Entry or Notice
 - Discharge Consent
 - Enforcement or Prohibition Notice
 - Integrated Pollution Control
 - Integrated Pollution Prevention Control
 - Local Authority Integrated Pollution Prevention and Control
 - Local Authority Pollution Prevention and Control
 - Local Authority Pollution Prevention and Control Enforcement
 - Pollution Incident to Controlled Waters
 - Prosecution Relating to Authorised Processes
 - Prosecution Relating to Controlled Waters
 - Registered Radioactive Substance
 - River Network or Water Feature
 - River Quality Sampling Point
 - Substantiated Pollution Incident Register
 - Water Abstraction
 - Water Industry Act Referral
- Waste**
- BGS Recorded Landfill Site (Location)
 - BGS Recorded Landfill Site
 - EA Historic Landfill (Buffered Point)
 - EA Historic Landfill (Polygon)
 - Integrated Pollution Control Registered Waste Site
 - Licensed Waste Management Facility (Landfill Boundary)
 - Licensed Waste Management Facility (Location)
 - Local Authority Recorded Landfill Site (Location)
 - Local Authority Recorded Landfill Site
 - Registered Landfill Site
 - Registered Landfill Site (Location)
 - Registered Landfill Site (Point Buffered to 100m)
 - Registered Landfill Site (Point Buffered to 250m)
 - Registered Waste Transfer Site (Location)
 - Registered Waste Transfer Site
 - Registered Waste Treatment or Disposal Site (Location)
 - Registered Waste Treatment or Disposal Site
- Hazardous Substances**
- COMAH Site
 - Explosive Site
 - NIHHS Site
 - Planning Hazardous Substance Consent
 - Planning Hazardous Substance Enforcement
- Geological**
- BGS Recorded Mineral Site
- Industrial Land Use**
- Contemporary Trade Directory Entry
 - Fuel Station Entry

Site Sensitivity Map - Segment A11

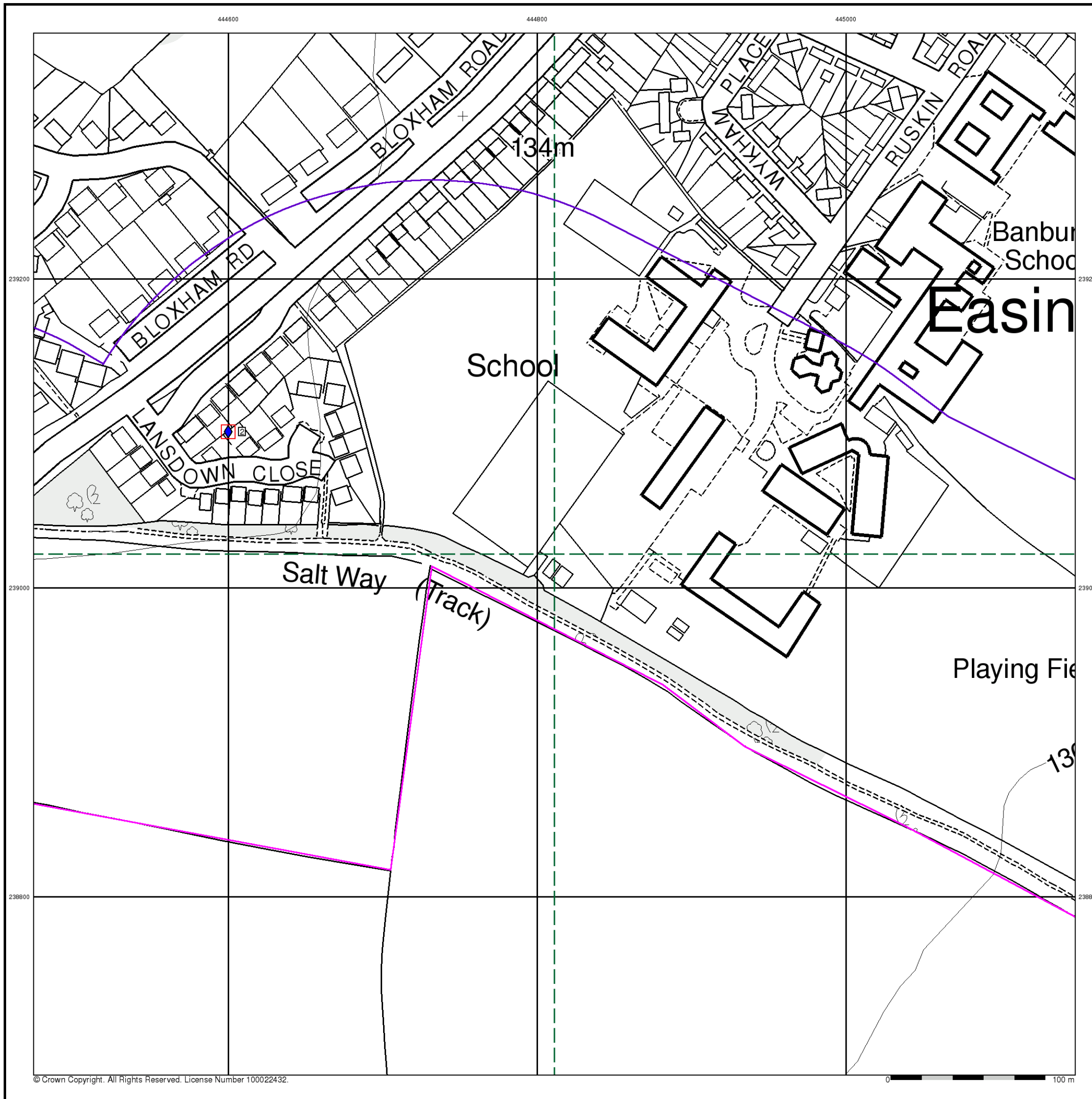


Order Details

Order Number: 41035229_1_1
 Customer Ref: WM10671
 National Grid Reference: 444570, 238640
 Slice: A
 Site Area (Ha): 50.33

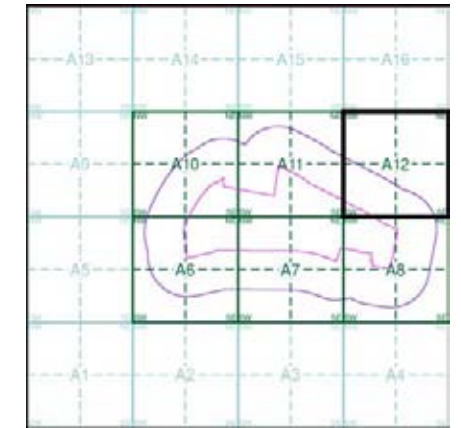
Site Details

Site at 444730, 238510



- General**
- Specified Site
 - Specified Buffer(s)
 - Bearing Reference Point
 - Map ID
 - Several of Type at Location
- Agency and Hydrological**
- Contaminated Land Register Entry or Notice (Location)
 - Contaminated Land Register Entry or Notice
 - Discharge Consent
 - Enforcement or Prohibition Notice
 - Integrated Pollution Control
 - Integrated Pollution Prevention Control
 - Local Authority Integrated Pollution Prevention and Control
 - Local Authority Pollution Prevention and Control
 - Local Authority Pollution Prevention and Control Enforcement
 - Pollution Incident to Controlled Waters
 - Prosecution Relating to Authorised Processes
 - Prosecution Relating to Controlled Waters
 - Registered Radioactive Substance
 - River Network or Water Feature
 - River Quality Sampling Point
 - Substantiated Pollution Incident Register
 - Water Abstraction
 - Water Industry Act Referral
- Waste**
- BGS Recorded Landfill Site (Location)
 - BGS Recorded Landfill Site
 - EA Historic Landfill (Buffered Point)
 - EA Historic Landfill (Polygon)
 - Integrated Pollution Control Registered Waste Site
 - Licensed Waste Management Facility (Landfill Boundary)
 - Licensed Waste Management Facility (Location)
 - Local Authority Recorded Landfill Site (Location)
 - Local Authority Recorded Landfill Site
 - Registered Landfill Site
 - Registered Landfill Site (Location)
 - Registered Landfill Site (Point Buffered to 100m)
 - Registered Landfill Site (Point Buffered to 250m)
 - Registered Waste Transfer Site (Location)
 - Registered Waste Transfer Site
 - Registered Waste Treatment or Disposal Site (Location)
 - Registered Waste Treatment or Disposal Site
- Hazardous Substances**
- COMAH Site
 - Explosive Site
 - NIHHS Site
 - Planning Hazardous Substance Consent
 - Planning Hazardous Substance Enforcement
- Geological**
- BGS Recorded Mineral Site
- Industrial Land Use**
- Contemporary Trade Directory Entry
 - Fuel Station Entry

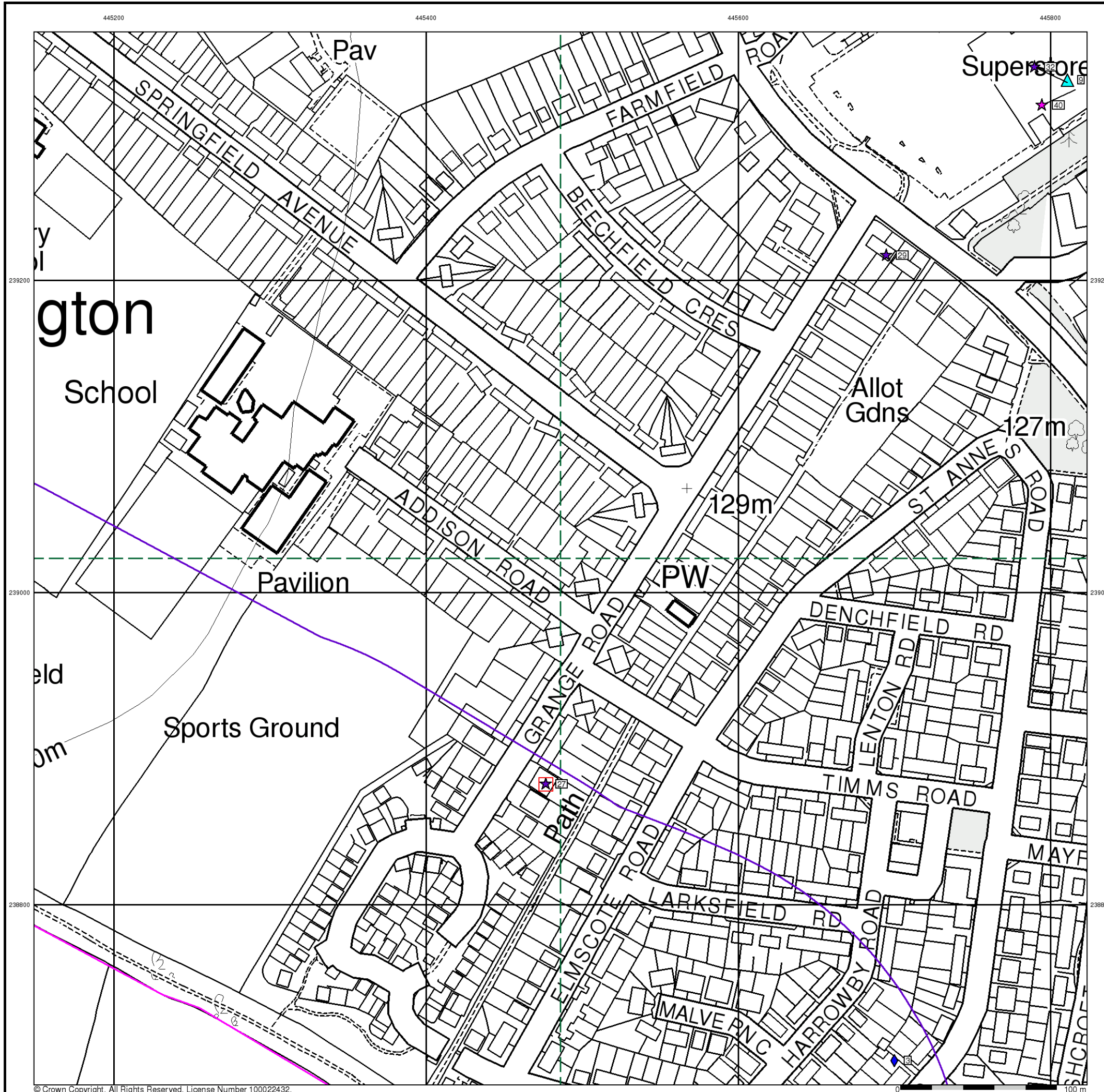
Site Sensitivity Map - Segment A12



Order Details

Order Number: 41035229_1_1
 Customer Ref: WM10671
 National Grid Reference: 444570, 238640
 Slice: A
 Site Area (Ha): 50.33

Site Details
 Site at 444730, 238510



© Crown Copyright. All Rights Reserved. License Number 100022432.

Historical Mapping Legends

Ordnance Survey County Series 1:10,560

	Gravel Pit		Sand Pit		Other Pits
	Quarry		Shingle		Orchard
	Osiers		Reeds		Marsh
	Mixed Wood		Deciduous		Brushwood
	Fir		Furze		Rough Pasture
	Arrow denotes flow of water		Trigonometrical Station		
	Site of Antiquities		Bench Mark		
	Pump, Guide Post, Signal Post		Well, Spring, Boundary Post		
	-285 Surface Level				
	Sketched Contour		Instrumental Contour		
	Main Roads		Minor Roads		
	Sunken Road		Raised Road		
	Road over Railway		Railway over River		
	Railway over Road		Level Crossing		
	Road over River or Canal		Road over Stream		
	Road over Stream				
	County Boundary (Geographical)				
	County & Civil Parish Boundary				
	Administrative County & Civil Parish Boundary				
	County Borough Boundary (England)				
	County Burgh Boundary (Scotland)				
	Rural District Boundary				
	Civil Parish Boundary				

Ordnance Survey Plan 1:10,000

	Chalk Pit, Clay Pit or Quarry		Gravel Pit
	Sand Pit		Disused Pit or Quarry
	Refuse or Slag Heap		Lake, Loch or Pond
	Dunes		Boulders
	Coniferous Trees		Non-Coniferous Trees
	Orchard		Scrub
	Coppice		
	Bracken		Heath
	Rough Grassland		
	Marsh		Reeds
	Saltings		
	Building		Direction of Flow of Water
	Glasshouse		Shingle
			Sand
	Sloping Masonry		Pylon
			Electricity Transmission Line
			Pole
	Cutting		Embankment
	Standard Gauge Multiple Track		
	Standard Gauge Single Track		
	Siding, Tramway or Mineral Line		
	Narrow Gauge		
	Geographical County		
	Administrative County, County Borough or County of City		
	Municipal Borough, Urban or Rural District, Burgh or District Council		
	Borough, Burgh or County Constituency Shown only when not coincident with other boundaries		
	Civil Parish Shown alternately when coincidence of boundaries occurs		
	BP, BS Boundary Post or Stone		Pol Sta Police Station
	Ch Church		PO Post Office
	CH Club House		PC Public Convenience
	F E Sta Fire Engine Station		PH Public House
	FB Foot Bridge		SB Signal Box
	Fn Fountain		Spr Spring
	GP Guide Post		TCB Telephone Call Box
	MP Mile Post		TCP Telephone Call Post
	MS Mile Stone		W Well

1:10,000 Raster Mapping

	Gravel Pit		Refuse tip or slag heap
	Rock		Rock (scattered)
	Boulders		Boulders (scattered)
	Shingle		Mud
	Sand		Sand Pit
	Slopes		Top of cliff
	General detail		Underground detail
	Overhead detail		Narrow gauge railway
	Multi-track railway		Single track railway
	County boundary (England only)		Civil, parish or community boundary
	District, Unitary, Metropolitan, London Borough boundary		Constituency boundary
	Area of wooded vegetation		Non-coniferous trees
	Non-coniferous trees (scattered)		Coniferous trees
	Coniferous trees (scattered)		Positioned tree
	Orchard		Coppice or Osiers
	Rough Grassland		Heath
	Scrub		Marsh, Salt Marsh or Reeds
	Water feature		Flow arrows
	MHW(S) Mean high water (springs)		MLW(S) Mean low water (springs)
	Telephone line (where shown)		Electricity transmission line (with poles)
	Bench mark (where shown)		Triangulation station
	Point feature (e.g. Guide Post or Mile Stone)		Pylon, flare stack or lighting tower
	Site of (antiquity)		Glasshouse
	General Building		Important Building

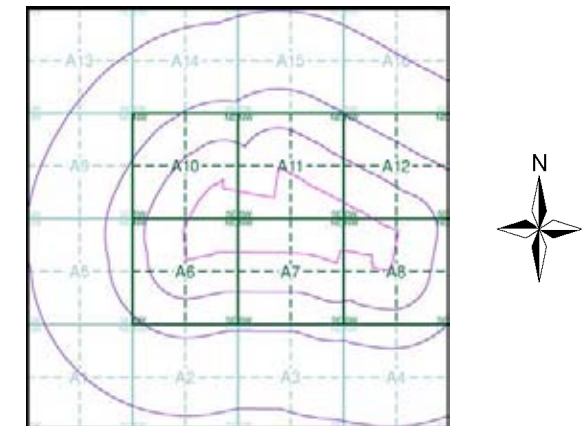


your earth our world

Historical Mapping & Photography included:

Mapping Type	Scale	Date	Pg
Northamptonshire	1:10,560	1883 - 1884	2
Oxfordshire	1:10,560	1885 - 1887	3
Oxfordshire	1:10,560	1900	4
Oxfordshire	1:10,560	1923	5
Northamptonshire	1:10,560	1923	6
Oxfordshire	1:10,560	1938 - 1951	7
Northamptonshire	1:10,560	1938	8
Oxfordshire	1:10,560	1938	9
Historical Aerial Photography	1:10,560	1948	10
Ordnance Survey Plan	1:10,000	1955	11
Ordnance Survey Plan	1:10,000	1968	12
Ordnance Survey Plan	1:10,000	1977 - 1978	13
Ordnance Survey Plan	1:10,000	1980 - 1983	14
Ordnance Survey Plan	1:10,000	1992 - 1995	15
10K Raster Mapping	1:10,000	2006	16
10K Raster Mapping	1:10,000	2012	17

Historical Map - Slice A



Order Details

Order Number: 41035229_1_1
 Customer Ref: WM10671
 National Grid Reference: 444570, 238640
 Slice: A
 Site Area (Ha): 50.33
 Search Buffer (m): 1000

Site Details

Site at 444730, 238510



Tel: 0844 844 9952
 Fax: 0844 844 9951
 Web: www.envirocheck.co.uk



your earth our world



Northamptonshire

Published 1883 - 1884

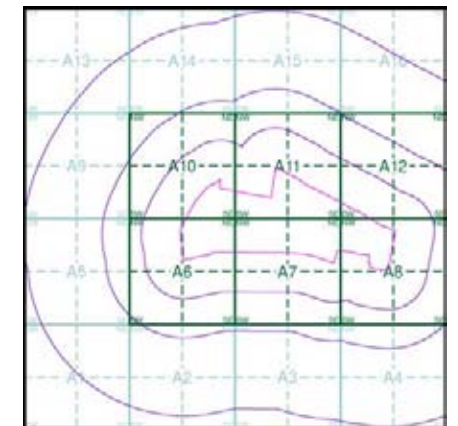
Source map scale - 1:10,560

The historical maps shown were reproduced from maps predominantly held at the scale adopted for England, Wales and Scotland in the 1840's. In 1854 the 1:2,500 scale was adopted for mapping urban areas; these maps were used to update the 1:10,560 maps. The published date given therefore is often some years later than the surveyed date. Before 1938, all OS maps were based on the Cassini Projection, with independent surveys of a single county or group of counties, giving rise to significant inaccuracies in outlying areas. In the late 1940's, a Provisional Edition was produced, which updated the 1:10,560 mapping from a number of sources. The maps appear unfinished - with all military camps and other strategic sites removed. These maps were initially overprinted with the National Grid. In 1970, the first 1:10,000 maps were produced using the Transverse Mercator Projection. The revision process continued until recently, with new editions appearing every 10 years or so for urban areas.

Map Name(s) and Date(s)

	058SW 1883 1:10,560
	062NW 1884 1:10,560

Historical Map - Slice A



Order Details

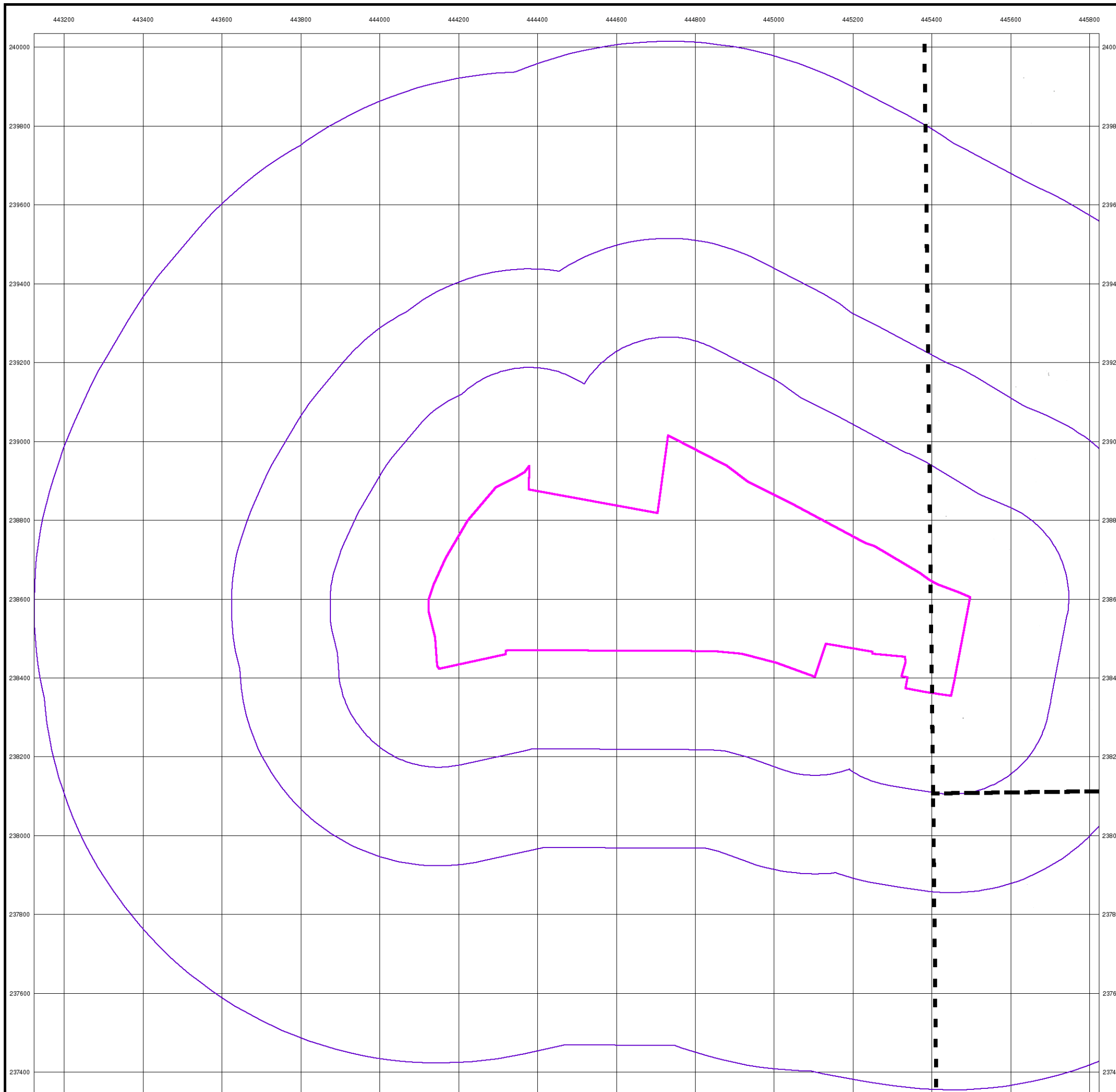
Order Number: 41035229_1_1
 Customer Ref: WM10671
 National Grid Reference: 444570, 238640
 Slice: A
 Site Area (Ha): 50.33
 Search Buffer (m): 1000

Site Details

Site at 444730, 238510



Tel: 0844 844 9952
 Fax: 0844 844 9951
 Web: www.envirocheck.co.uk

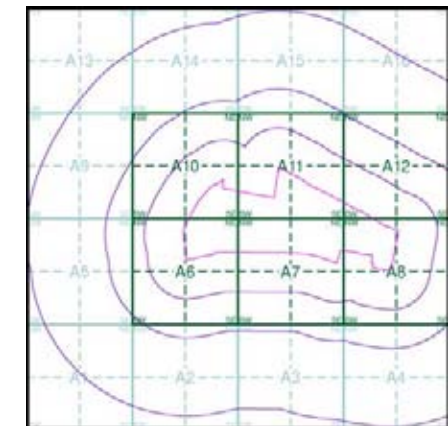


The historical maps shown were reproduced from maps predominantly held at the scale adopted for England, Wales and Scotland in the 1840's. In 1854 the 1:2,500 scale was adopted for mapping urban areas; these maps were used to update the 1:10,560 maps. The published date given therefore is often some years later than the surveyed date. Before 1938, all OS maps were based on the Cassini Projection, with independent surveys of a single county or group of counties, giving rise to significant inaccuracies in outlying areas. In the late 1940's, a Provisional Edition was produced, which updated the 1:10,560 mapping from a number of sources. The maps appear unfinished - with all military camps and other strategic sites removed. These maps were initially overprinted with the National Grid. In 1970, the first 1:10,000 maps were produced using the Transverse Mercator Projection. The revision process continued until recently, with new editions appearing every 10 years or so for urban areas.

Map Name(s) and Date(s)

00500 1887 1:10,560	00600 1885 1:10,560
00900 1885 1:10,560	01000 1886 1:10,560

Historical Map - Slice A

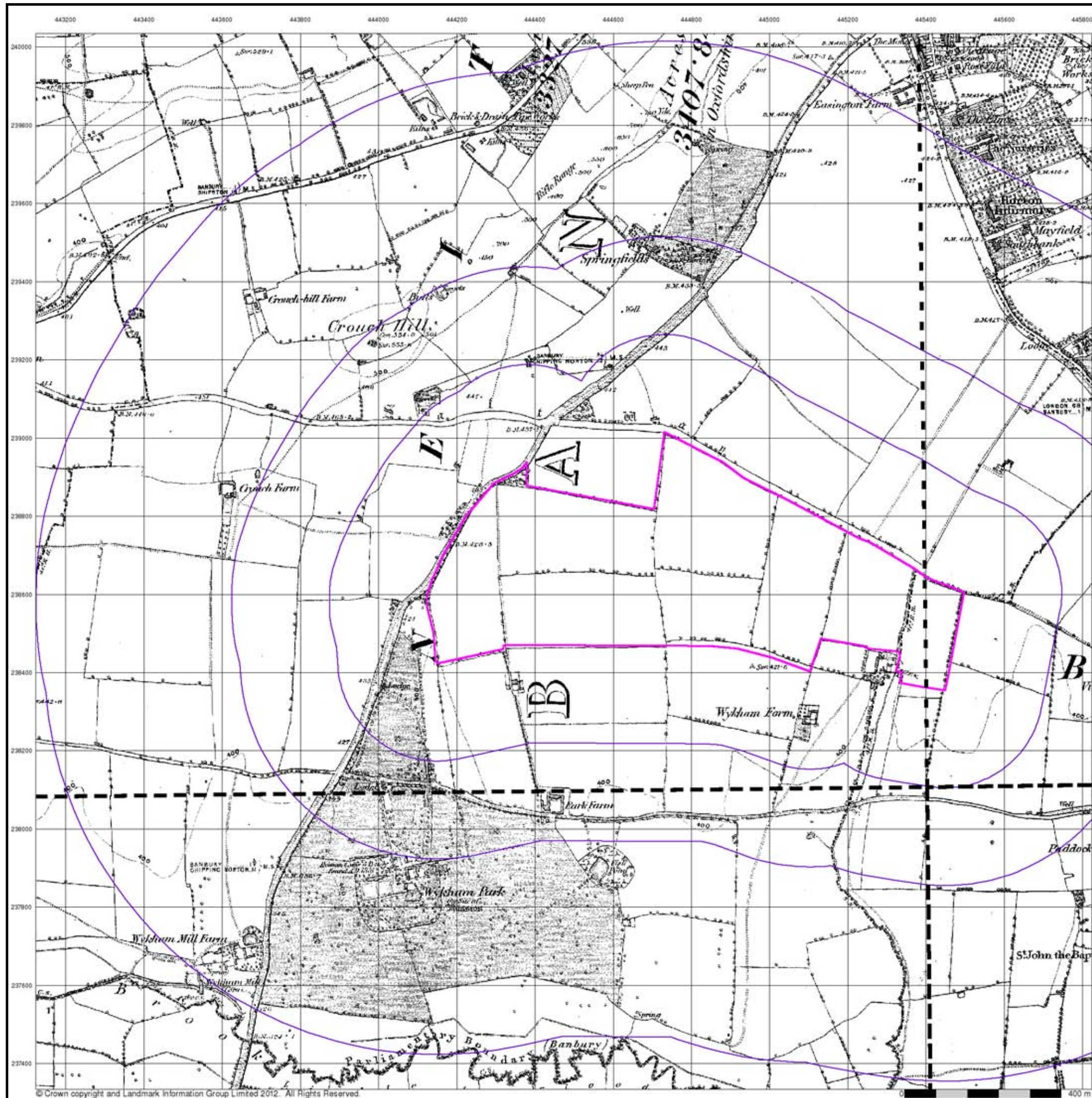


Order Details

Order Number: 41035229_1_1
 Customer Ref: WM10671
 National Grid Reference: 444570, 238640
 Slice: A
 Site Area (Ha): 50.33
 Search Buffer (m): 1000

Site Details

Site at 444730, 238510



Oxfordshire

Published 1900

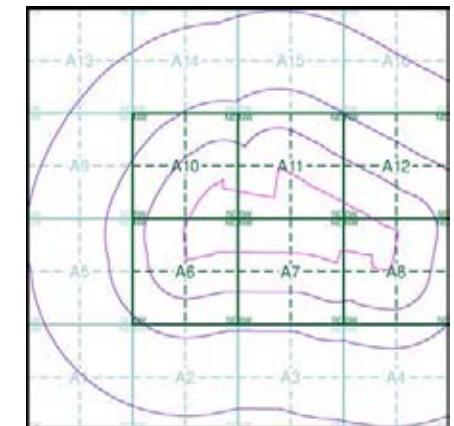
Source map scale - 1:10,560

The historical maps shown were reproduced from maps predominantly held at the scale adopted for England, Wales and Scotland in the 1840's. In 1854 the 1:2,500 scale was adopted for mapping urban areas; these maps were used to update the 1:10,560 maps. The published date given therefore is often some years later than the surveyed date. Before 1938, all OS maps were based on the Cassini Projection, with independent surveys of a single county or group of counties, giving rise to significant inaccuracies in outlying areas. In the late 1940's, a Provisional Edition was produced, which updated the 1:10,560 mapping from a number of sources. The maps appear unfinished - with all military camps and other strategic sites removed. These maps were initially overprinted with the National Grid. In 1970, the first 1:10,000 maps were produced using the Transverse Mercator Projection. The revision process continued until recently, with new editions appearing every 10 years or so for urban areas.

Map Name(s) and Date(s)

005SE 1900 1:10,560	006SW 1900 1:10,560
009NE 1900 1:10,560	010NW 1900 1:10,560

Historical Map - Slice A



Order Details

Order Number: 41035229_1_1
 Customer Ref: WM10671
 National Grid Reference: 444570, 238640
 Slice: A
 Site Area (Ha): 50.33
 Search Buffer (m): 1000

Site Details

Site at 444730, 238510

