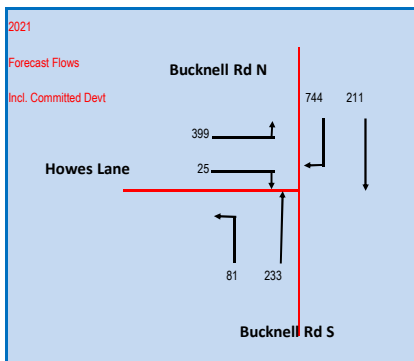
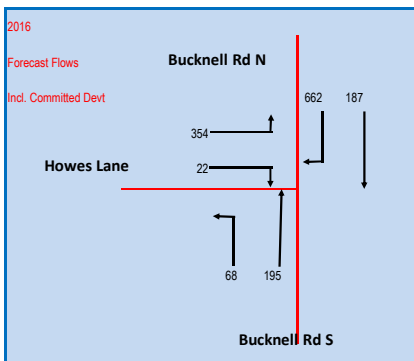
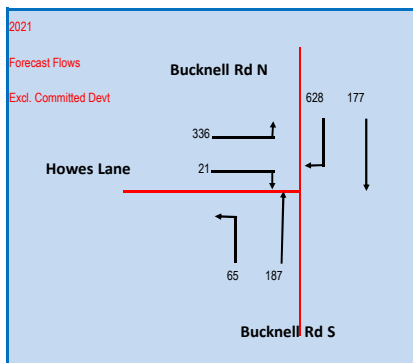
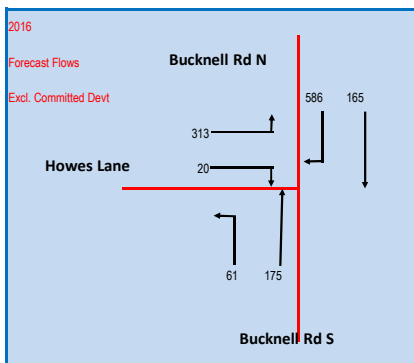
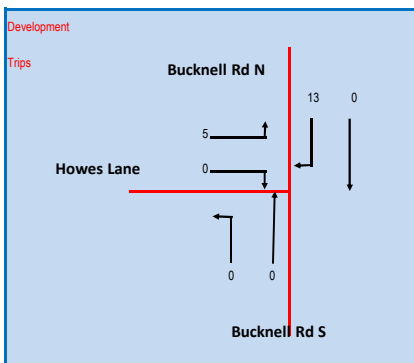
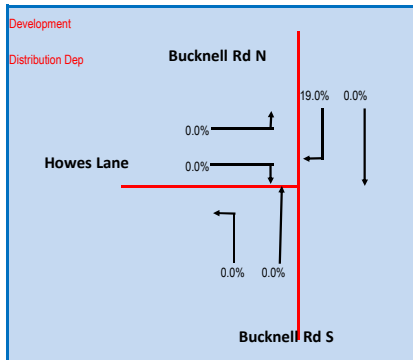
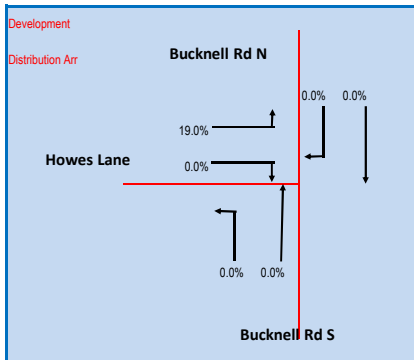
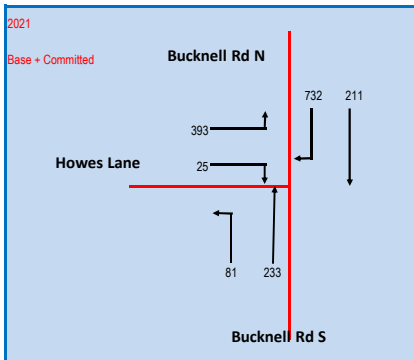
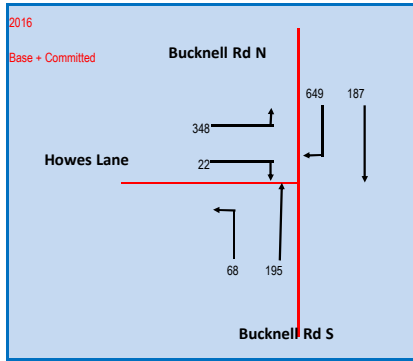
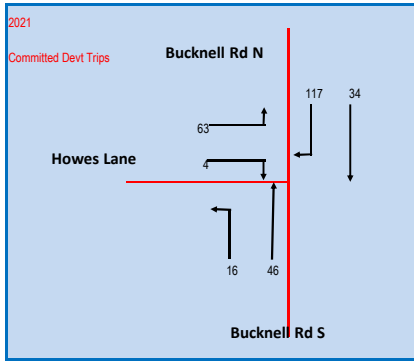
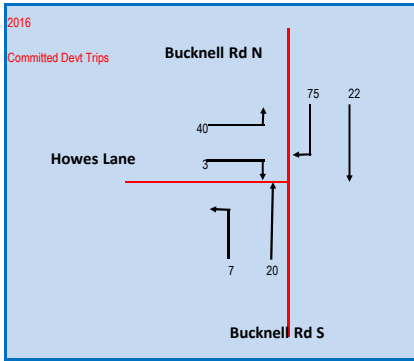
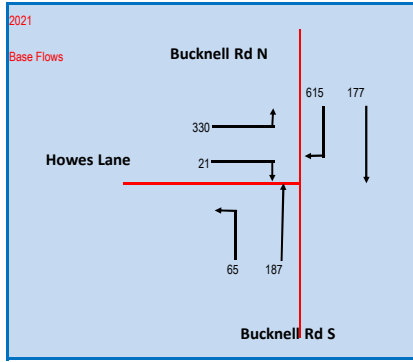
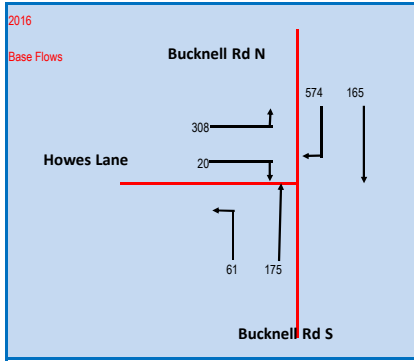
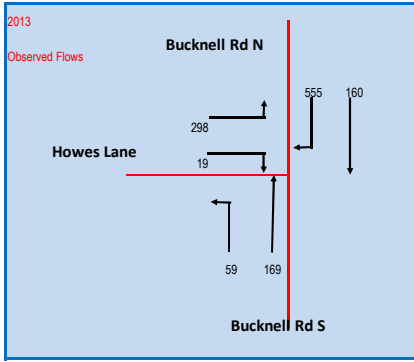


**APPENDIX E**

**TRAFFIC FLOW DIAGRAMS**

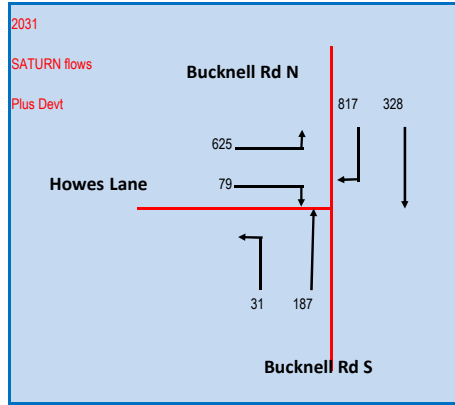
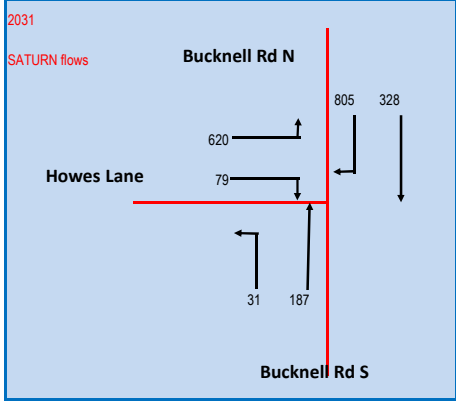


**Appendix E01a**

**Junction 01**

**Bucknell Road / Howes Lane**

**am peak**

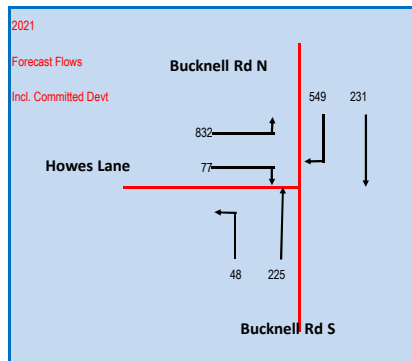
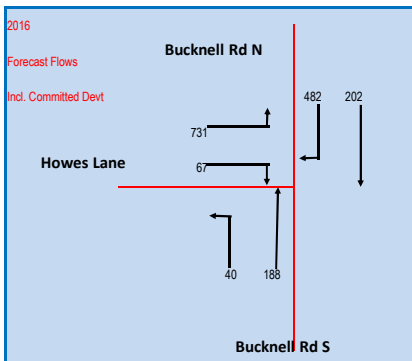
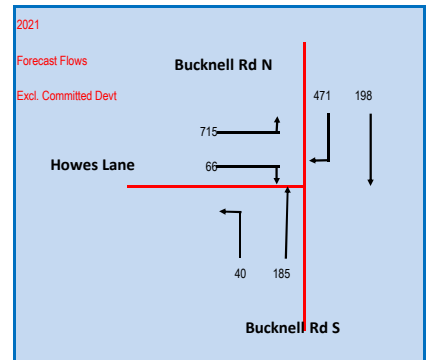
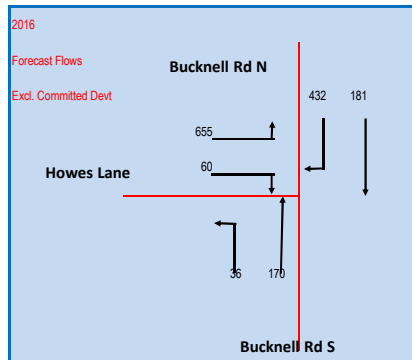
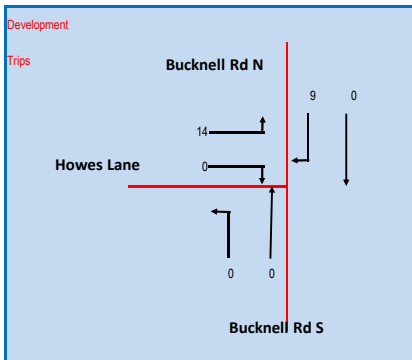
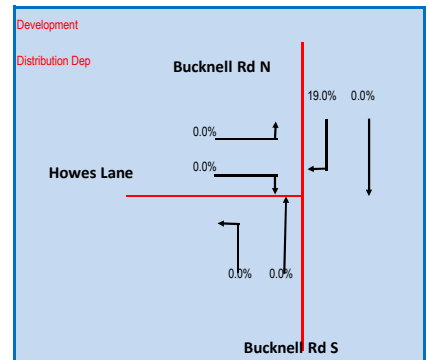
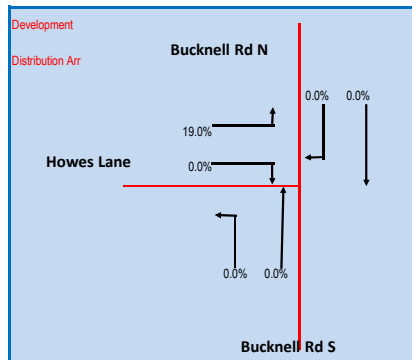
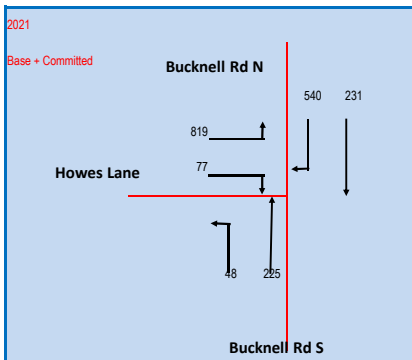
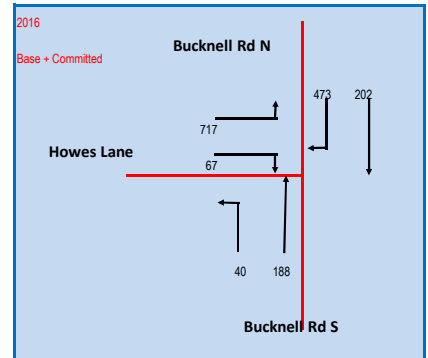
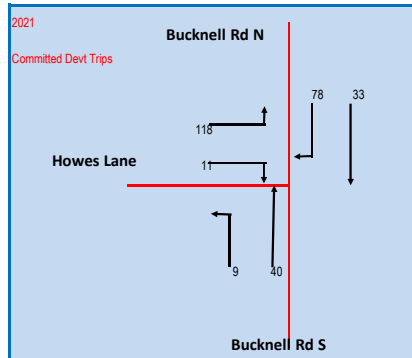
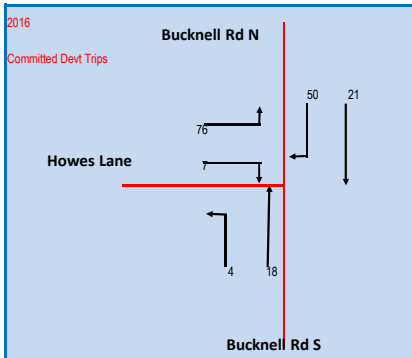
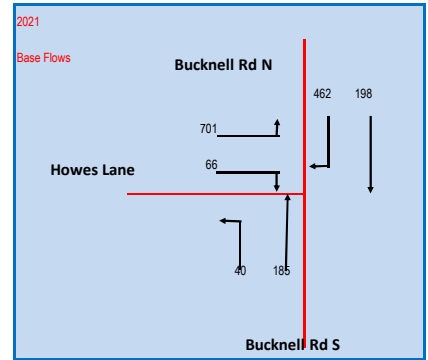
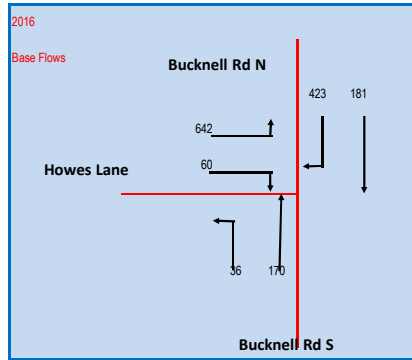
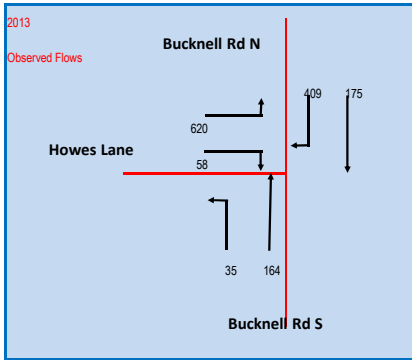


## Appendix E01a

Junction 01

Bucknell Road / Howes Lane

am peak

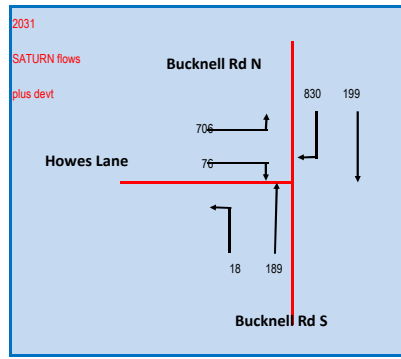
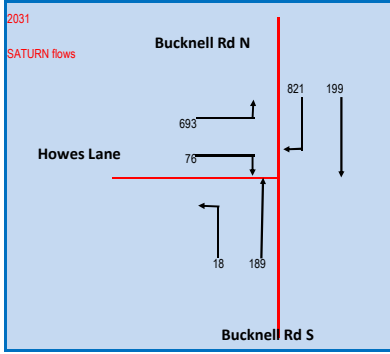


**Appendix E01b**

Junction 01

Bucknell Road / Howes Lane

pm peak

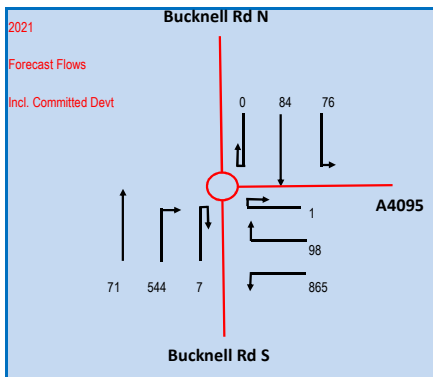
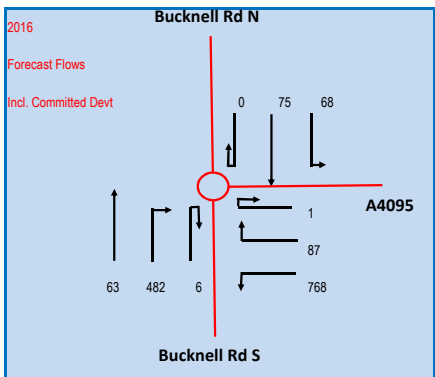
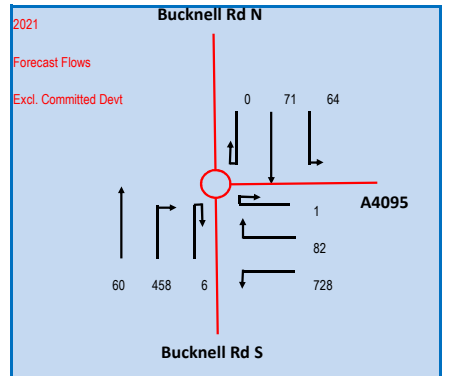
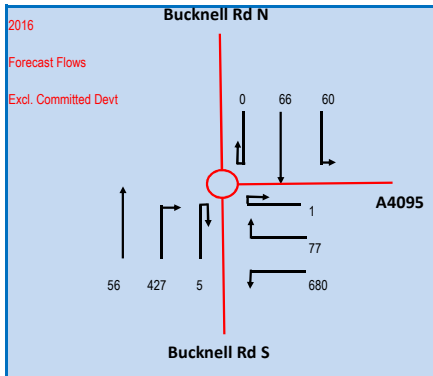
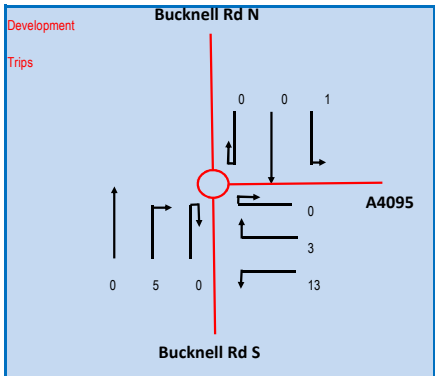
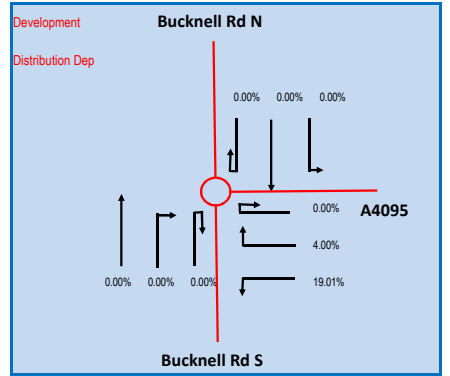
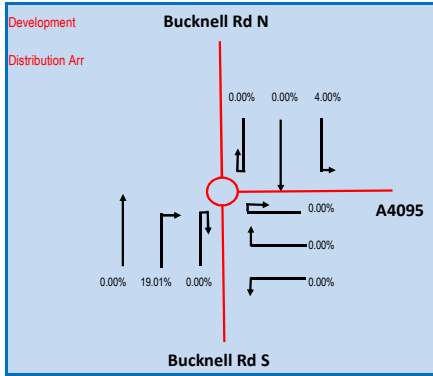
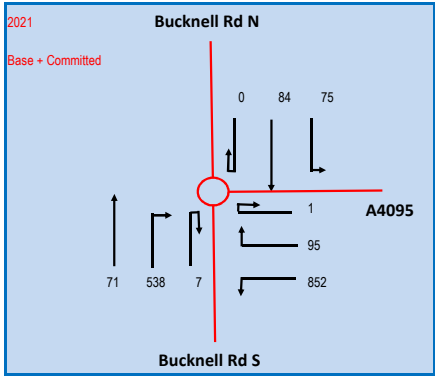
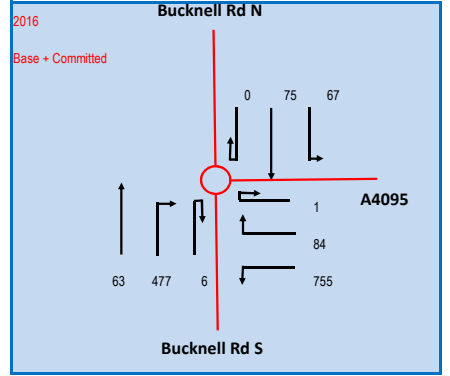
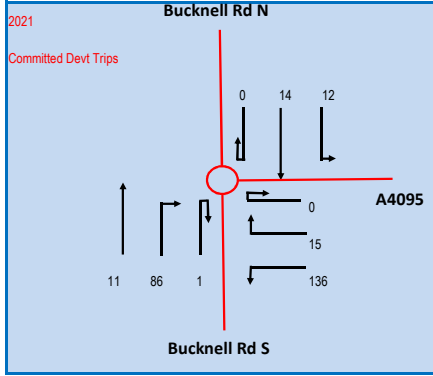
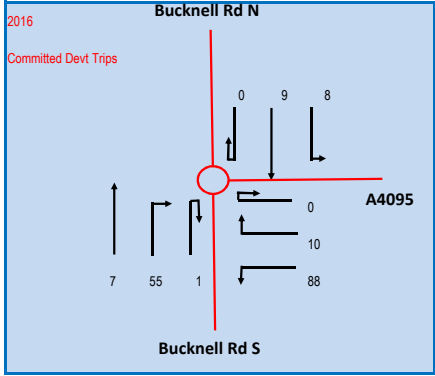
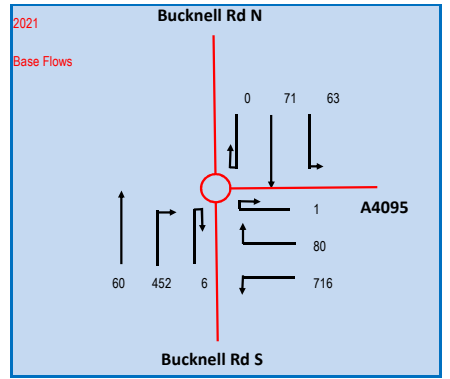
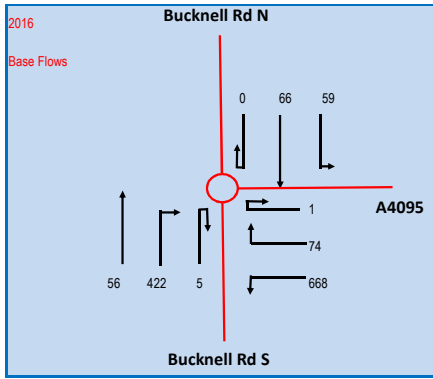
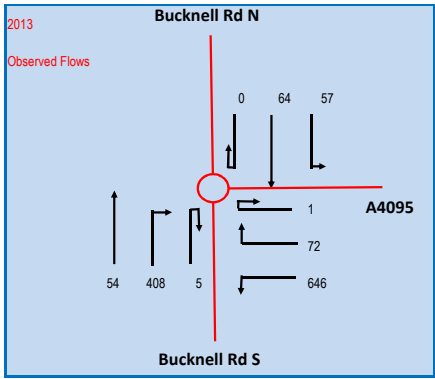


## Appendix E01b

Junction 01

Bucknell Road / Howes Lane

pm peak

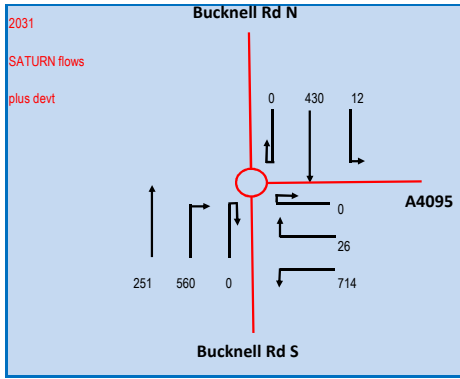
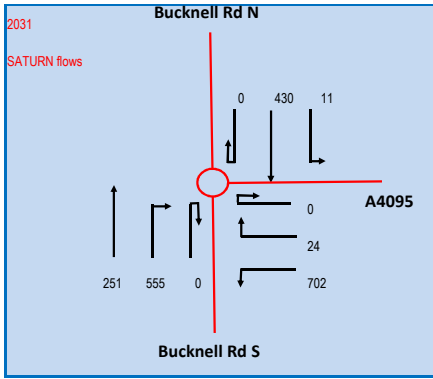


**Appendix E02a**

**Junction 02**

**Bucknell Road / A4095**

**am peak**

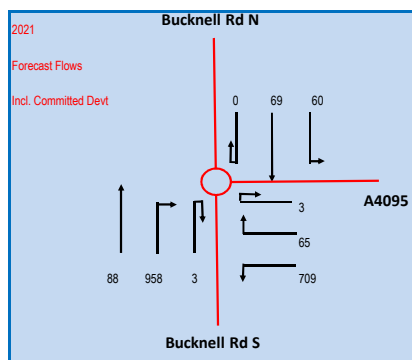
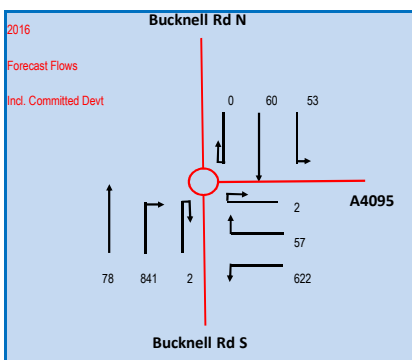
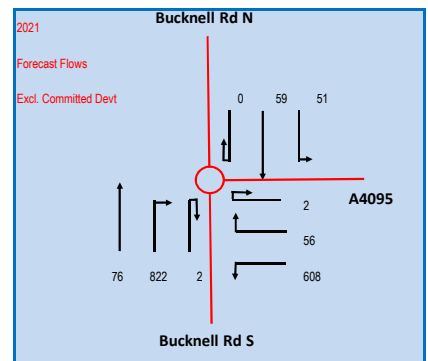
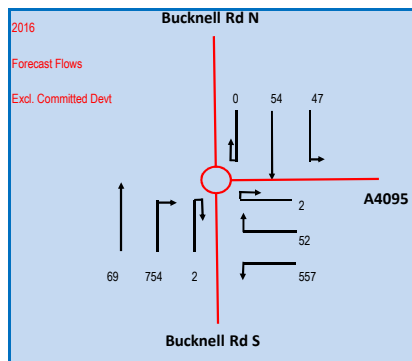
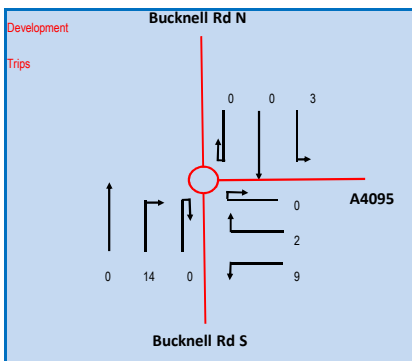
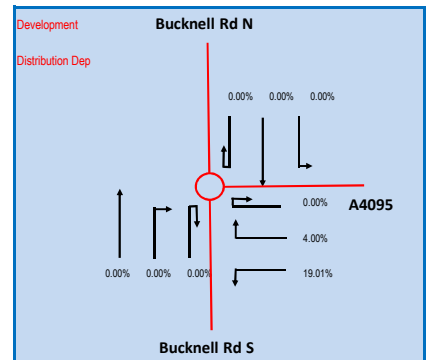
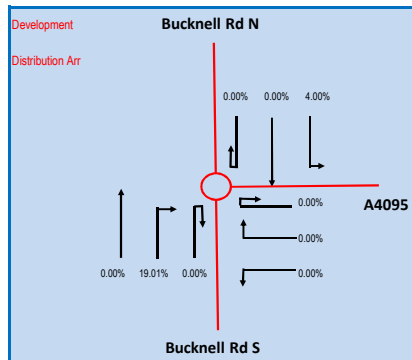
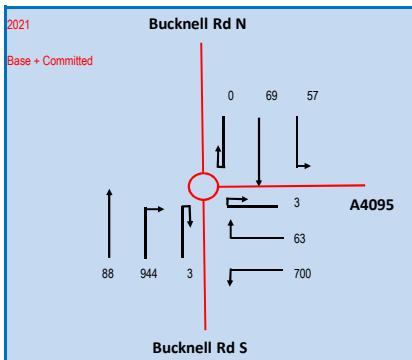
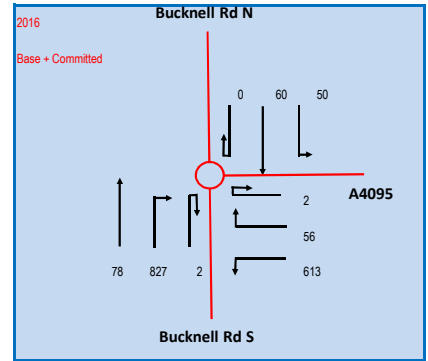
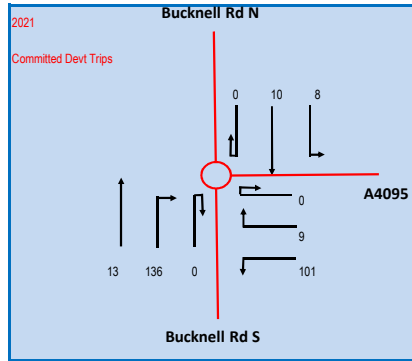
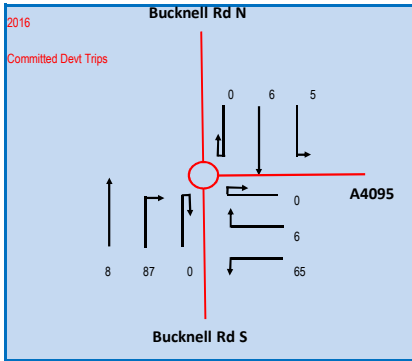
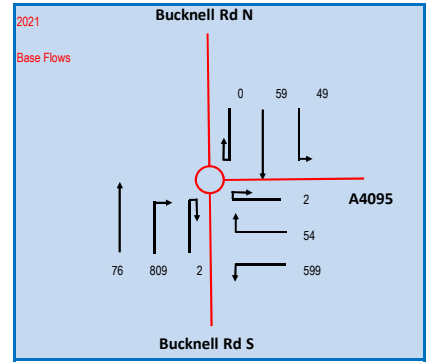
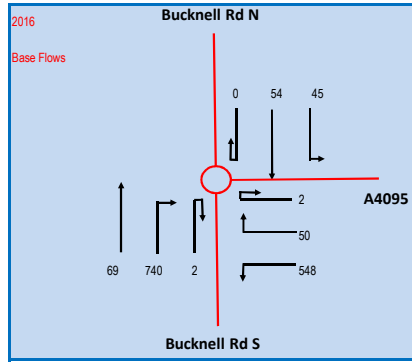
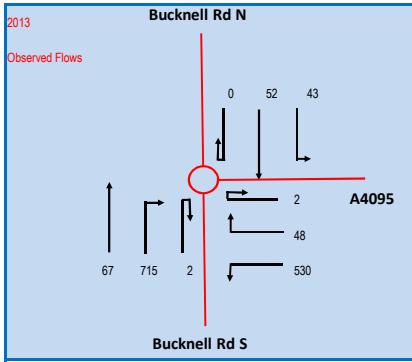


**Appendix E02a**

**Junction 02**

**Bucknell Road / A4095**

**am peak**



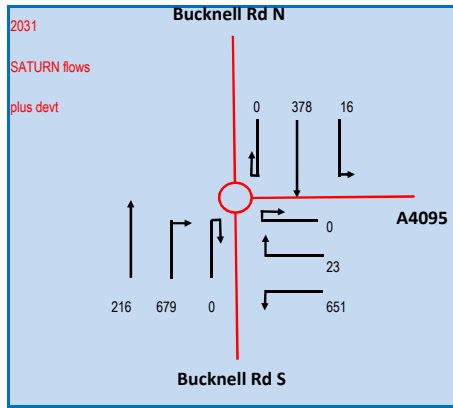
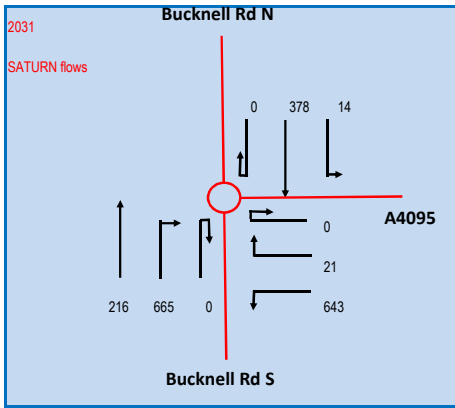
**Appendix E02b**

**Junction 02**

**Bucknell Road / A4095**

**pm peak**



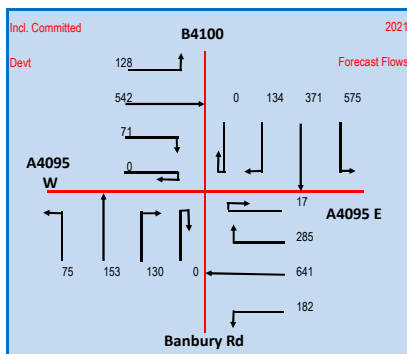
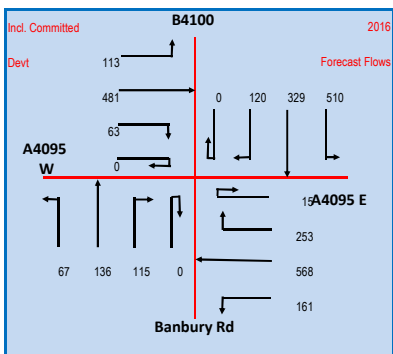
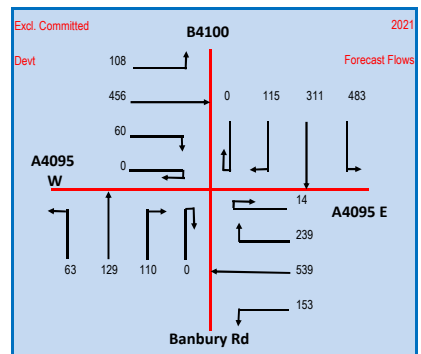
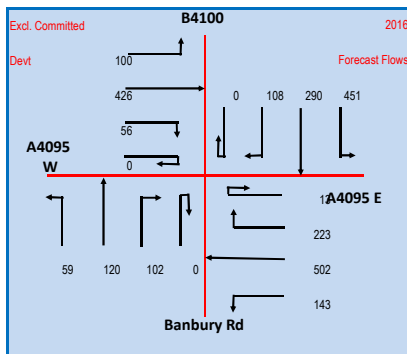
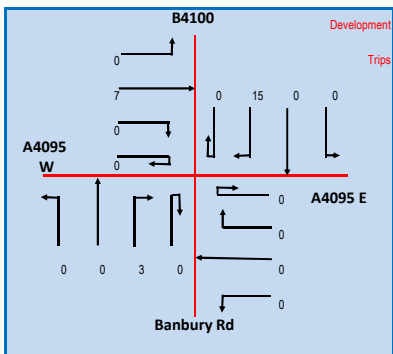
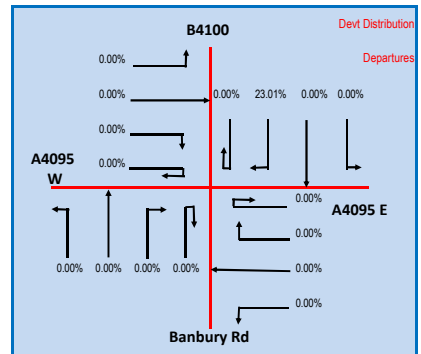
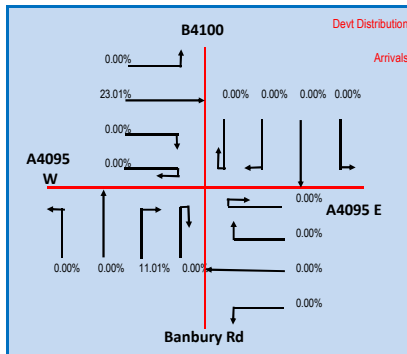
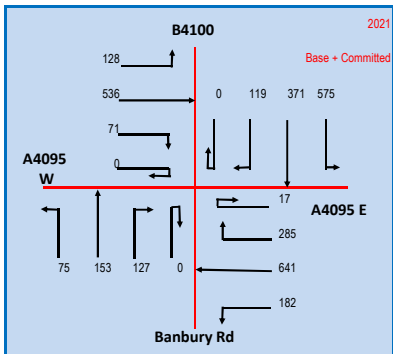
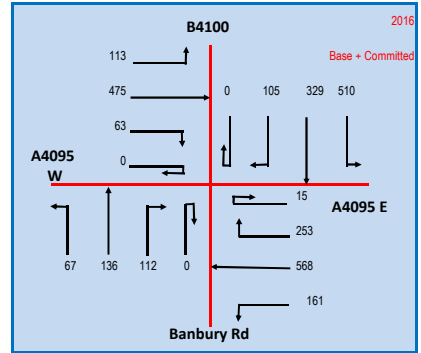
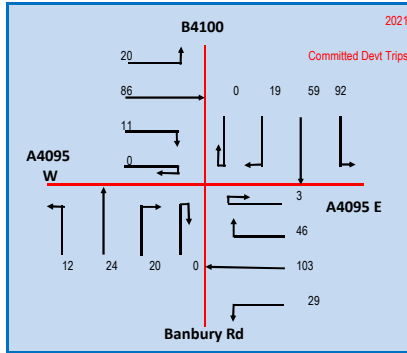
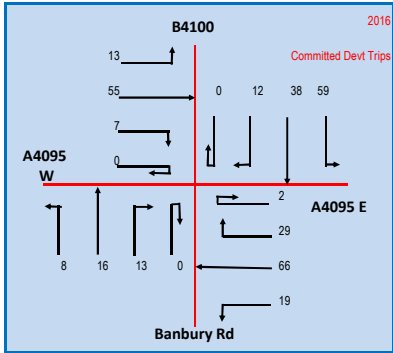
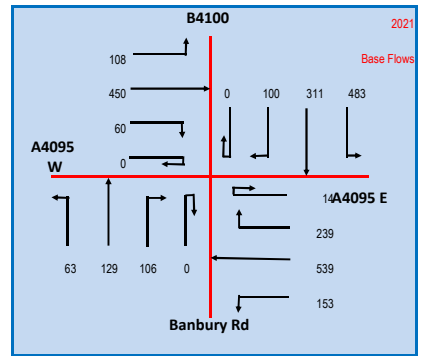
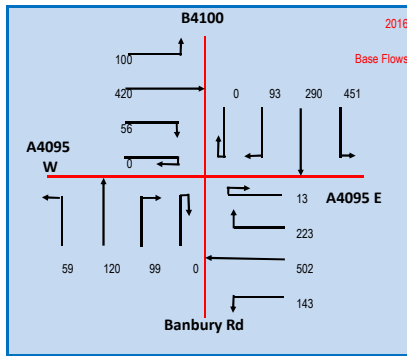
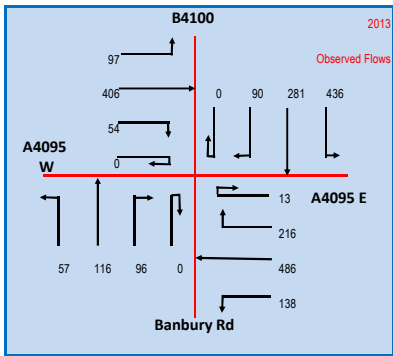


**Appendix E02b**

**Junction 02**

**Bucknell Road / A4095**

**pm peak**

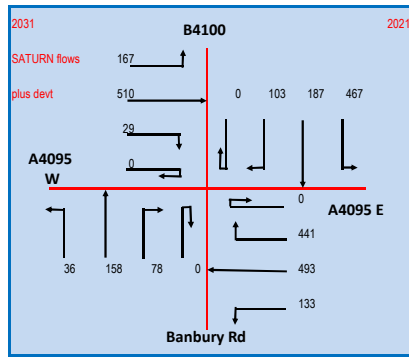
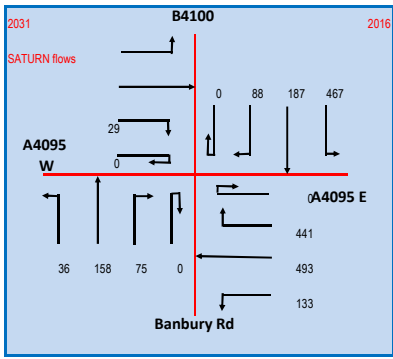


**Appendix E03a**

**Junction 03**

**A4095 / B4100 / Banbury Road**

**am peak**

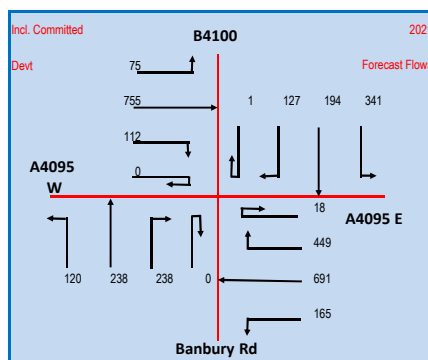
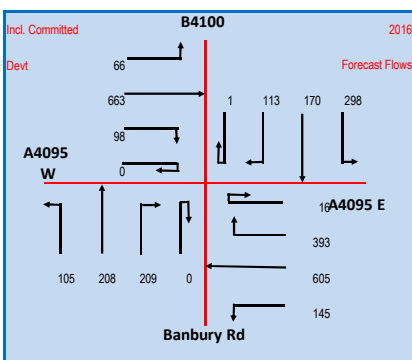
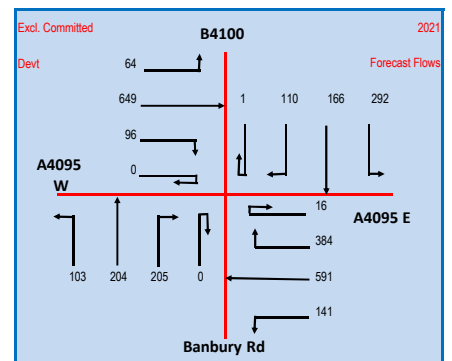
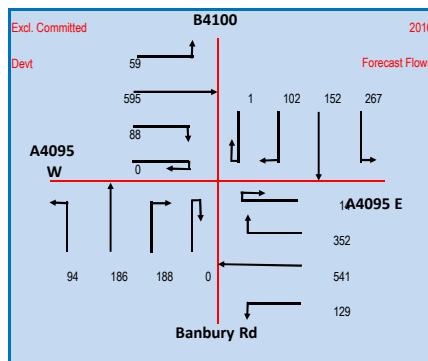
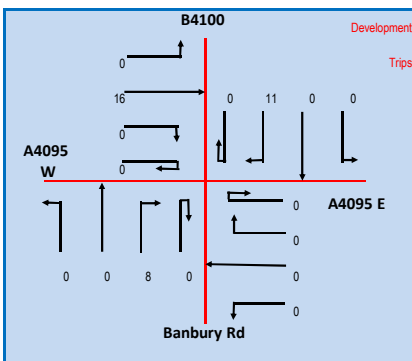
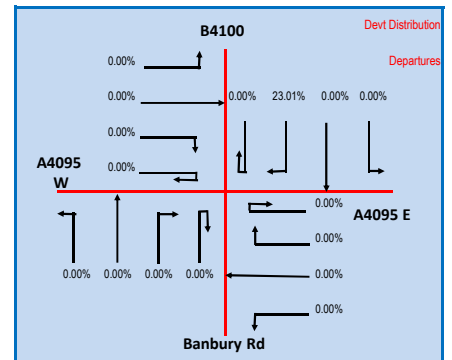
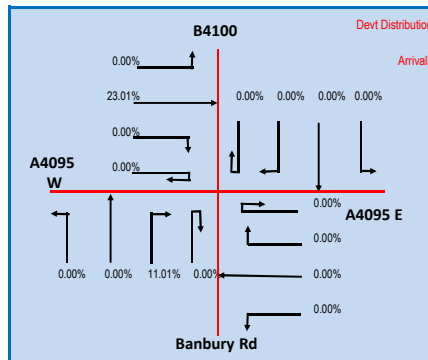
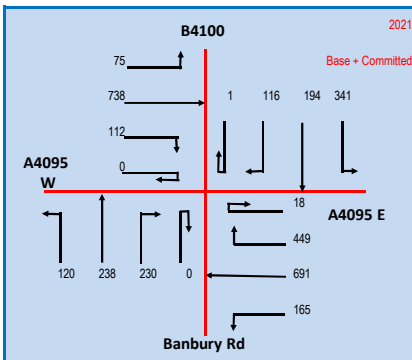
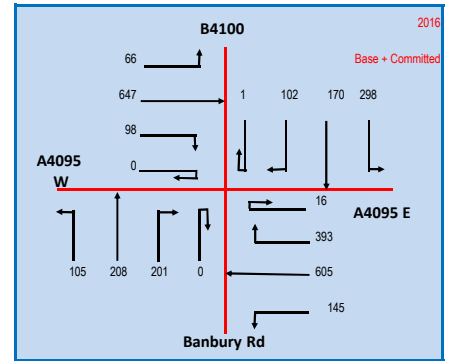
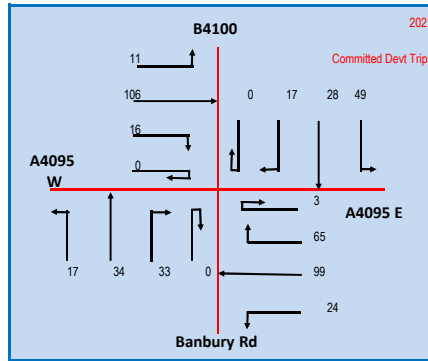
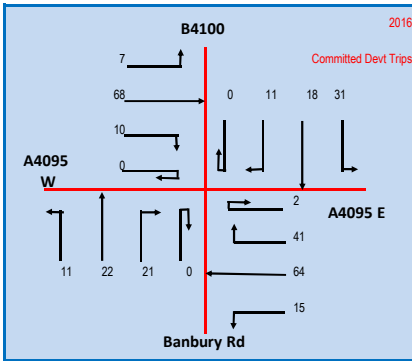
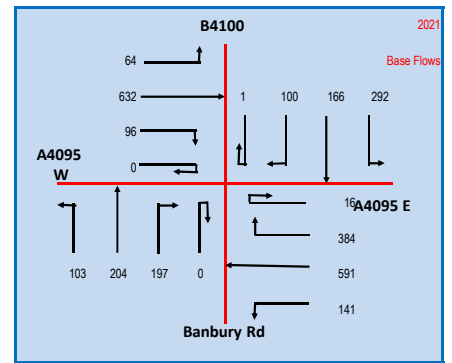
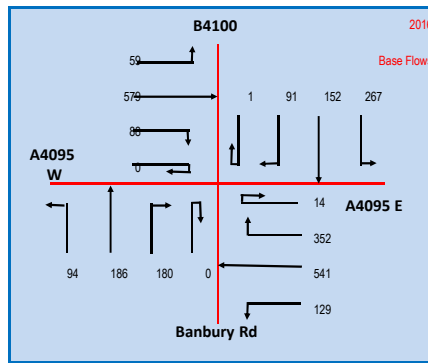
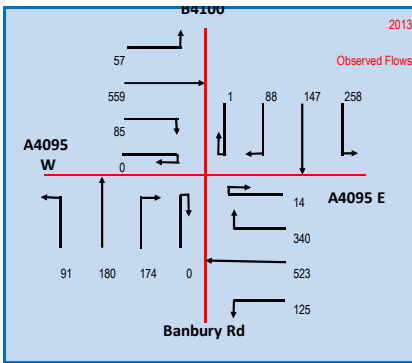


## Appendix E03a

Junction 03

A4095 / B4100 / Banbury Road

am peak

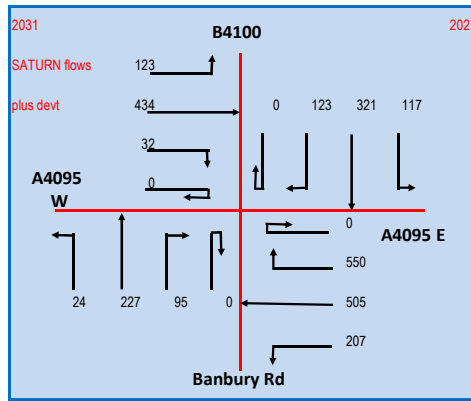
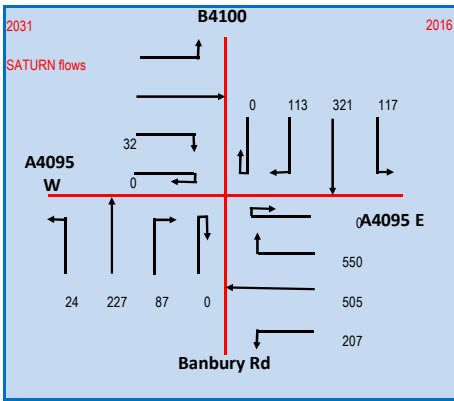


**Appendix E03b**

Junction 03

A4095 / B4100 / Banbury Road

pm peak

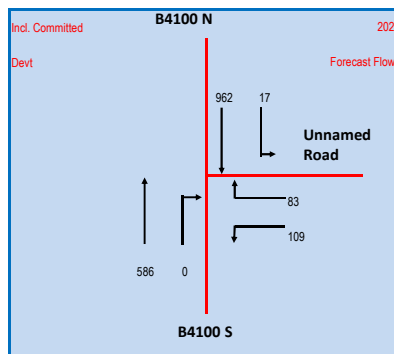
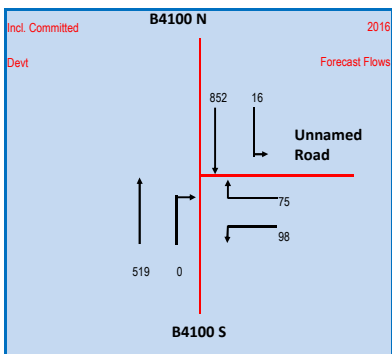
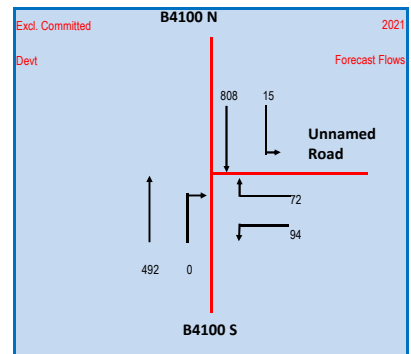
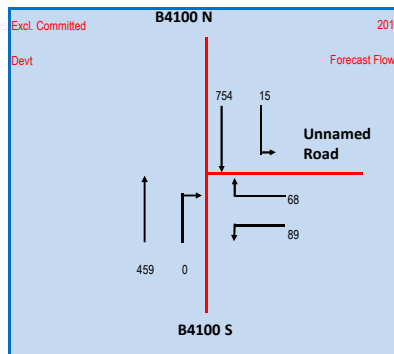
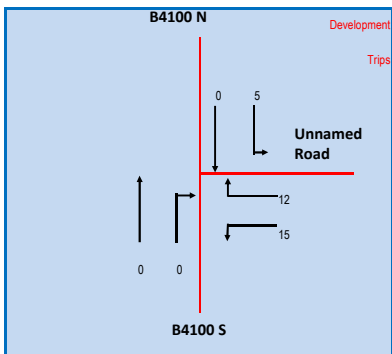
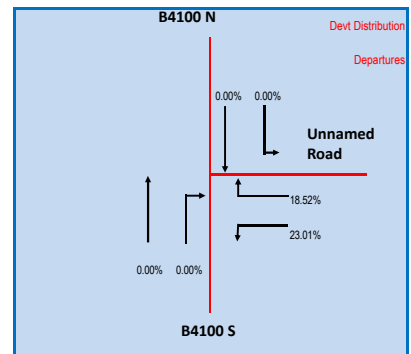
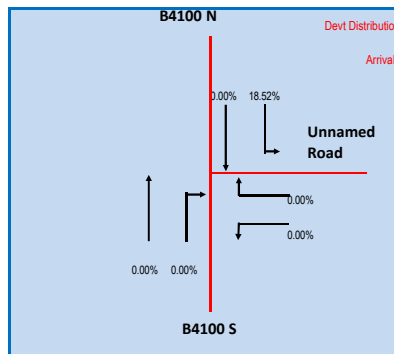
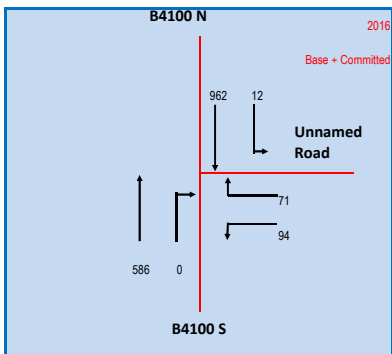
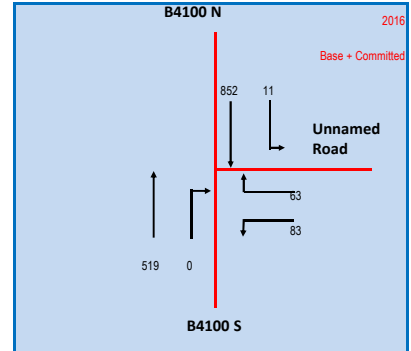
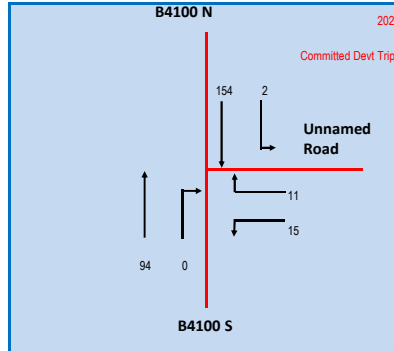
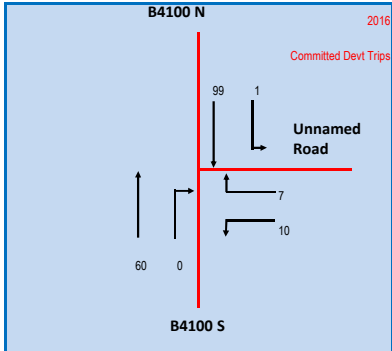
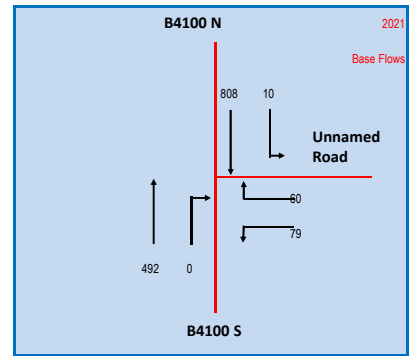
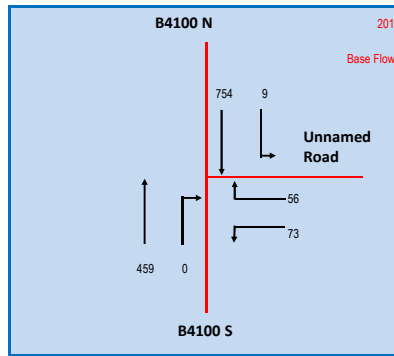
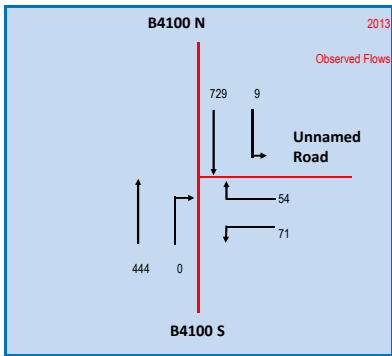


**Appendix E03b**

**Junction 03**

**A4095 / B4100 / Banbury Road**

**pm peak**

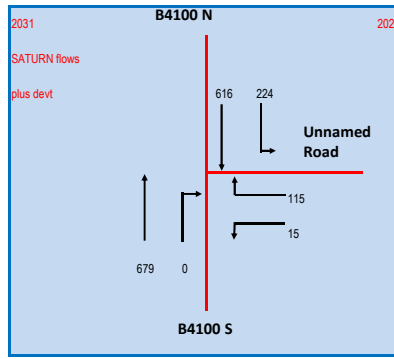
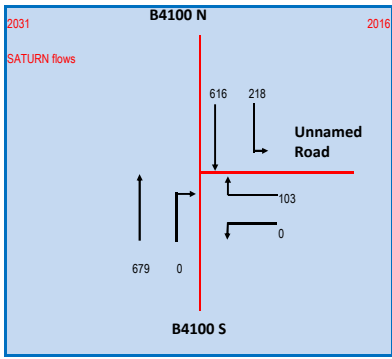


**Appendix E04a**

**Junction 04**

**B4100 / Unnamed Road**

**am peak**

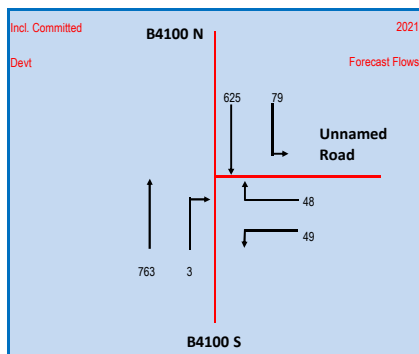
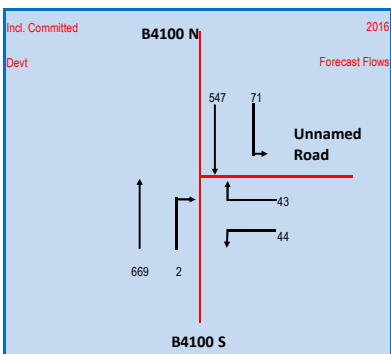
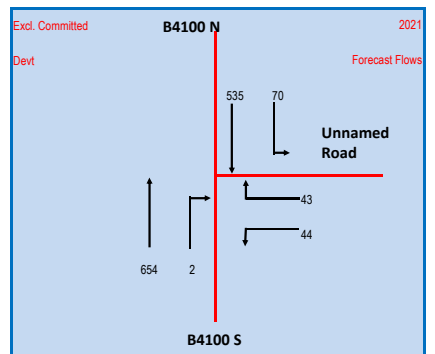
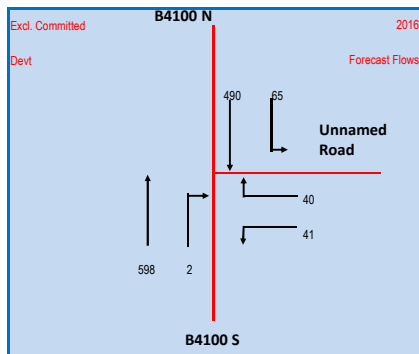
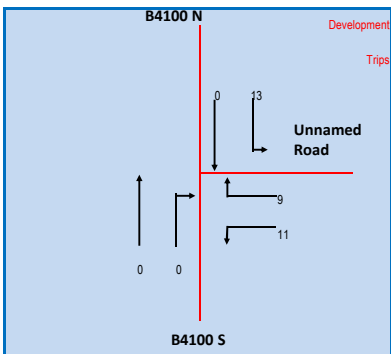
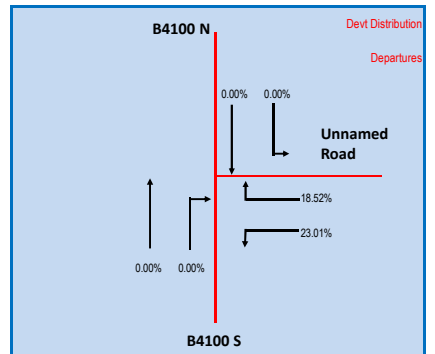
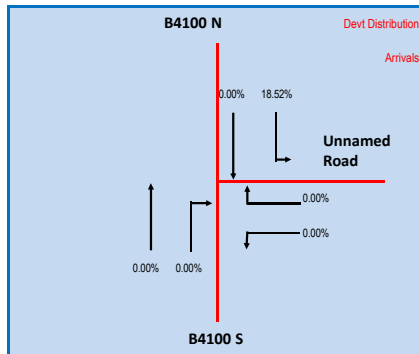
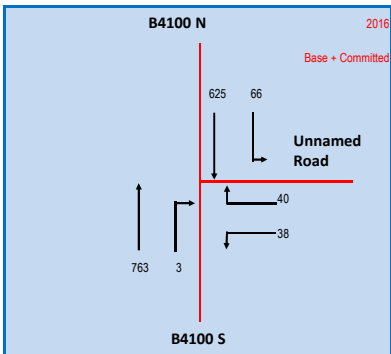
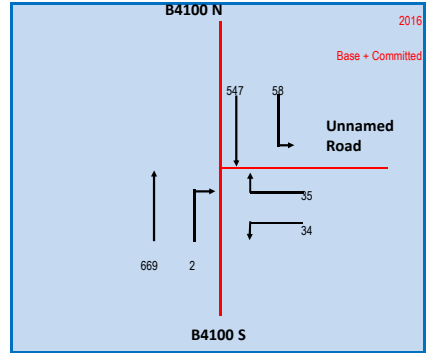
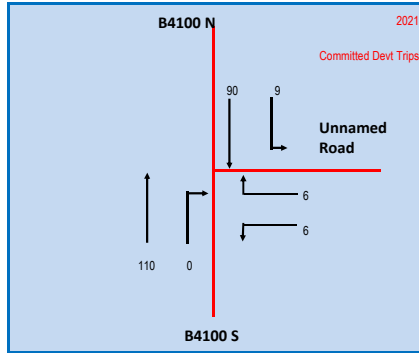
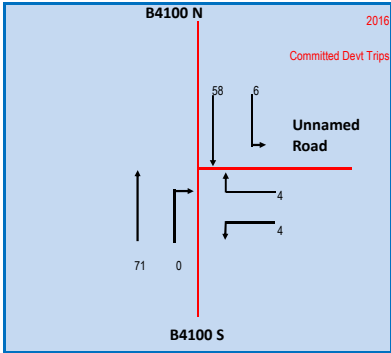
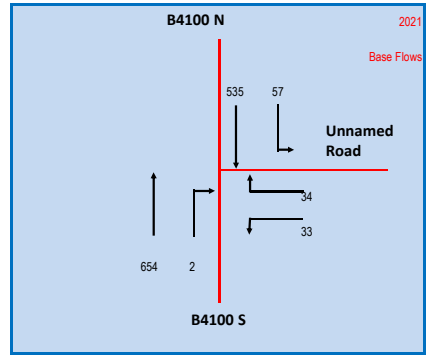
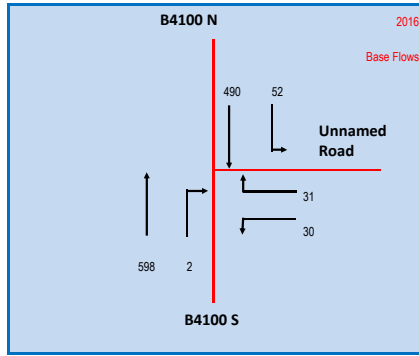
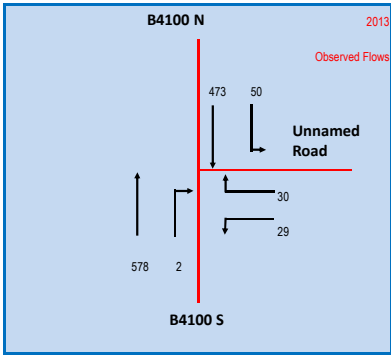


## Appendix E04a

Junction 04

B4100 / Unnamed Road

am peak



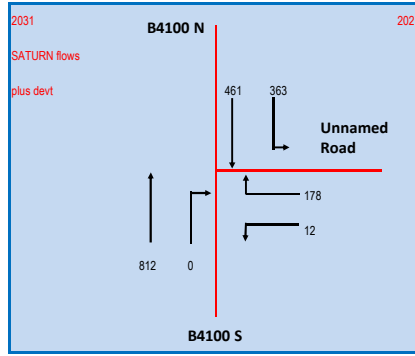
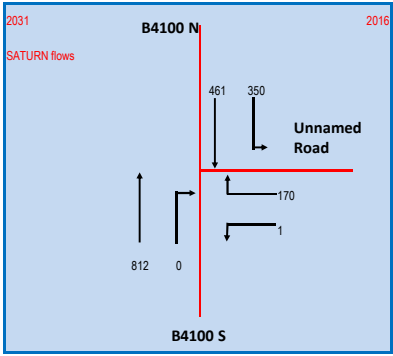
**Appendix E04b**

**Junction 04**

**B4100 / Unnamed Road**

**pm peak**



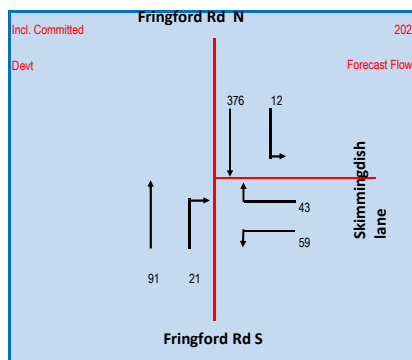
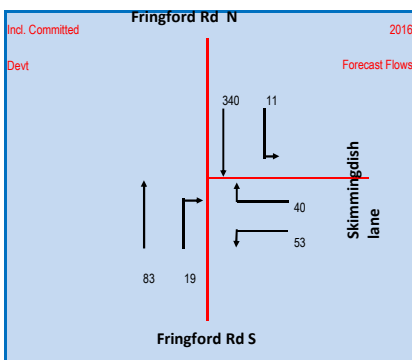
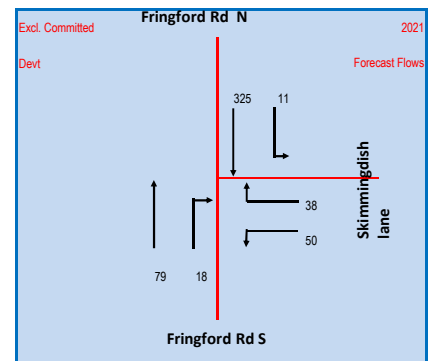
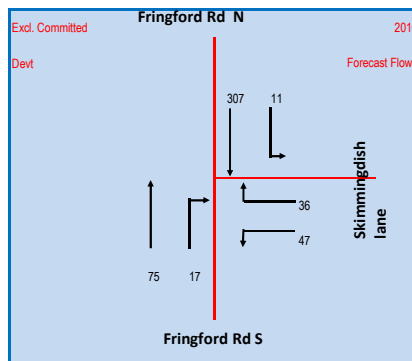
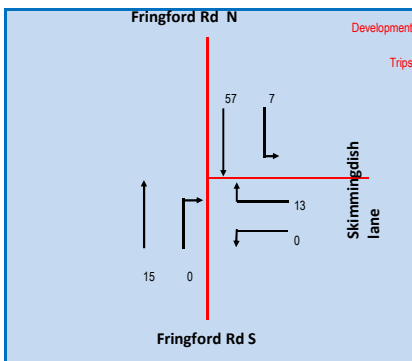
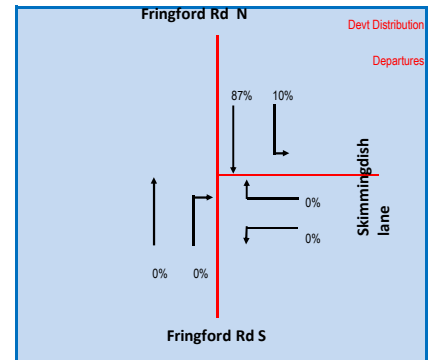
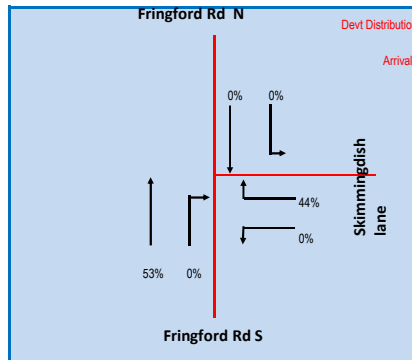
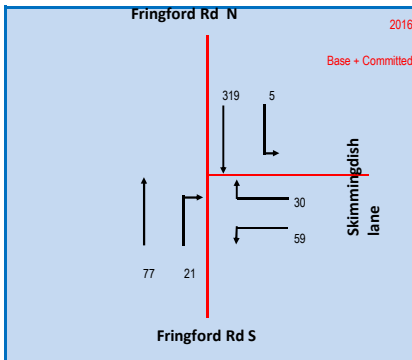
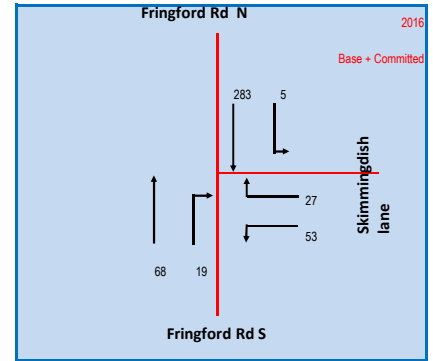
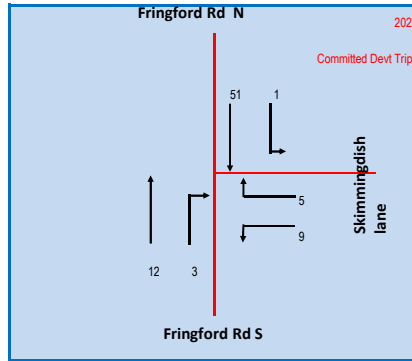
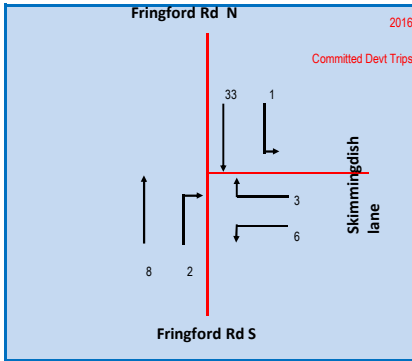
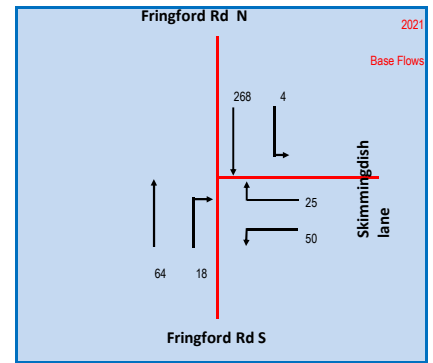
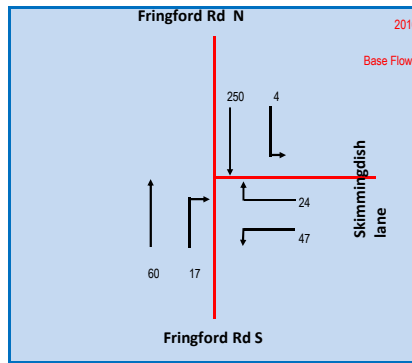
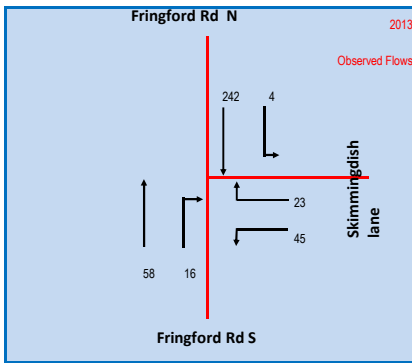


## Appendix E04b

Junction 04

B4100 / Unnamed Road

pm peak

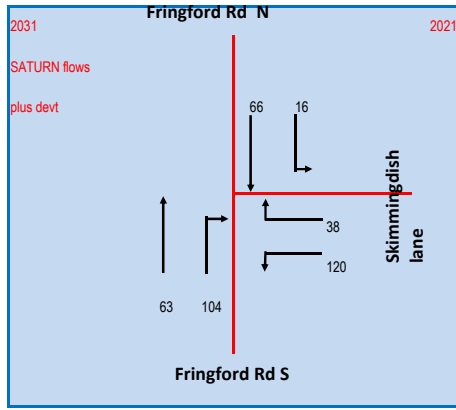
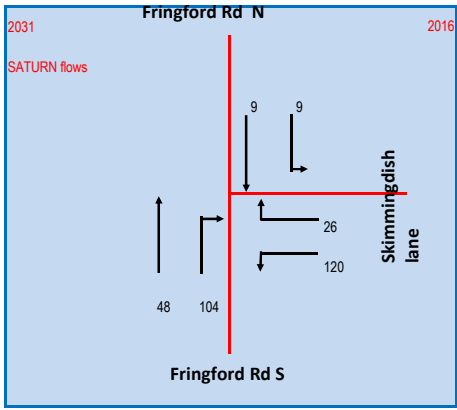


**Appendix E05a**

Junction 05

Fringford Road / Skimmingdish Lane

am peak

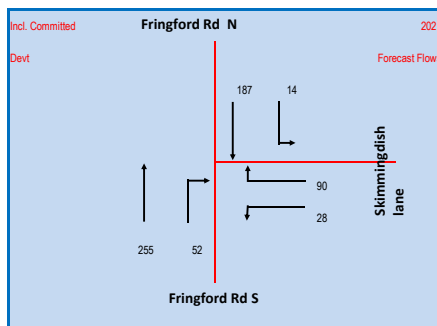
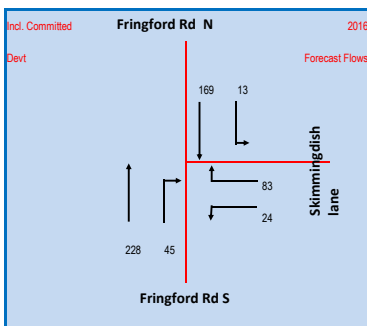
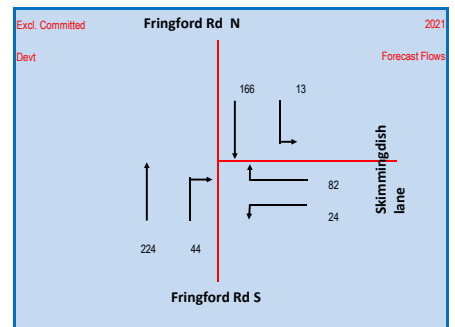
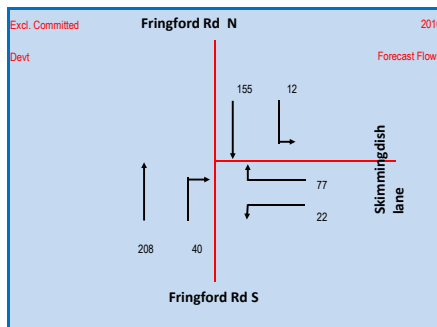
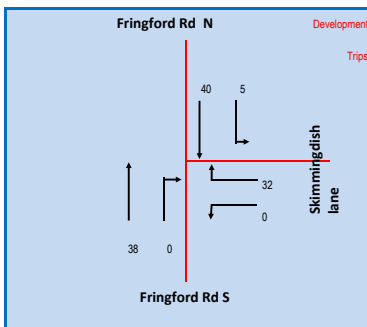
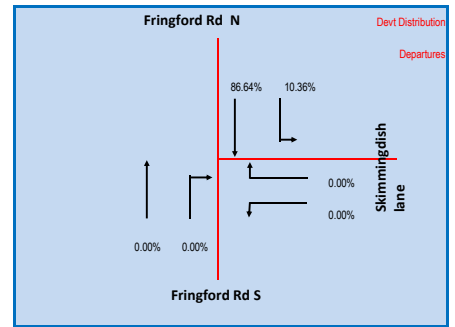
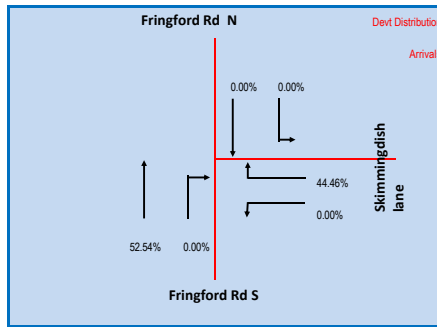
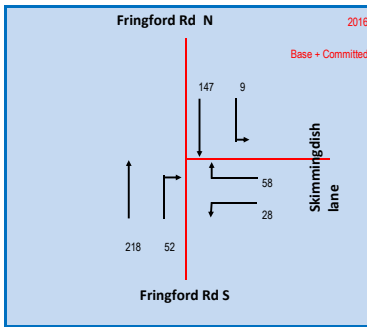
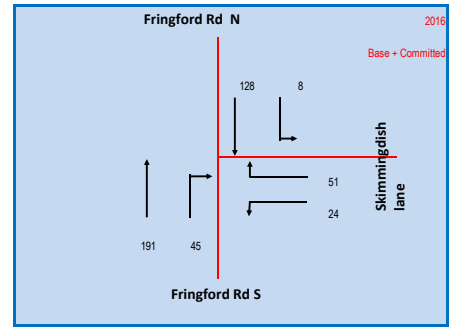
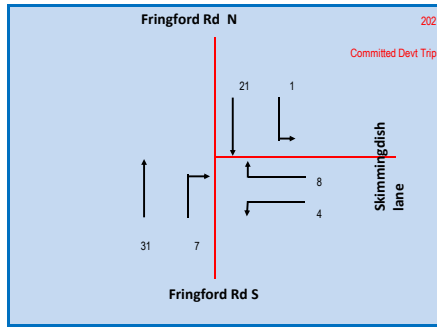
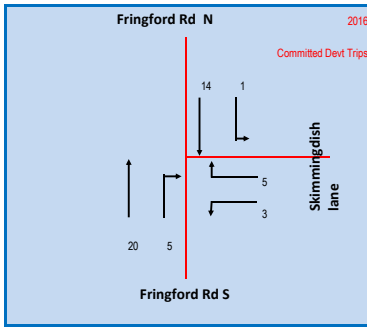
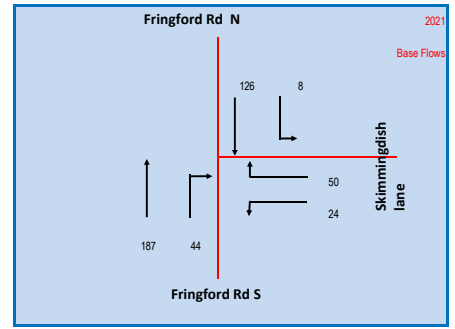
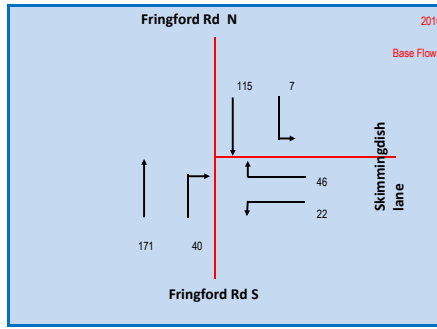
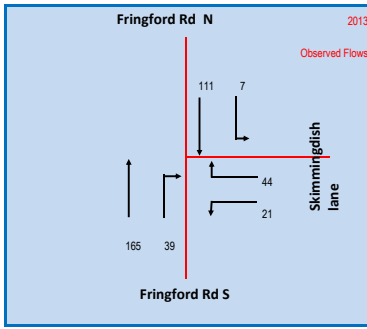


**Appendix E05a**

**Junction 05**

**Fringford Road / Skimmingdish Lane**

**am peak**

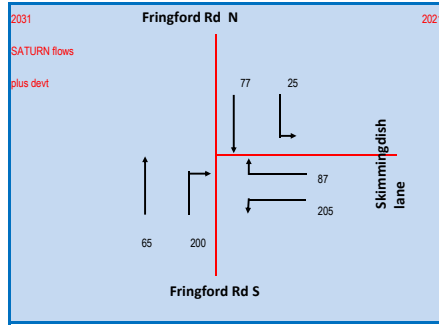
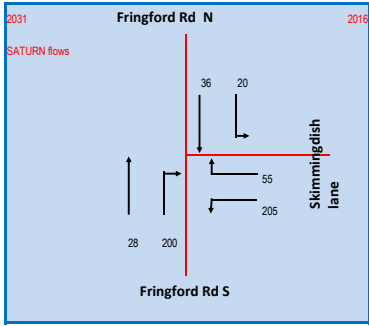


**Appendix E05b**

Junction 05

Fringford Road / Skimmingdish Lane

pm peak

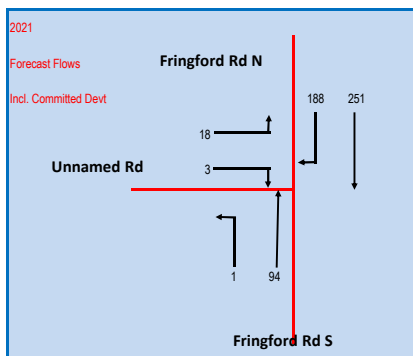
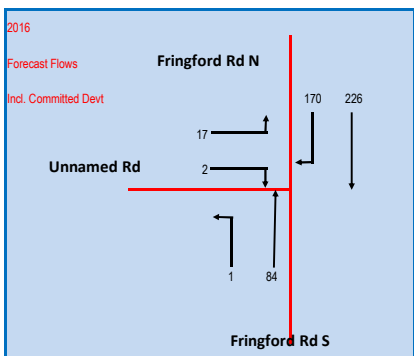
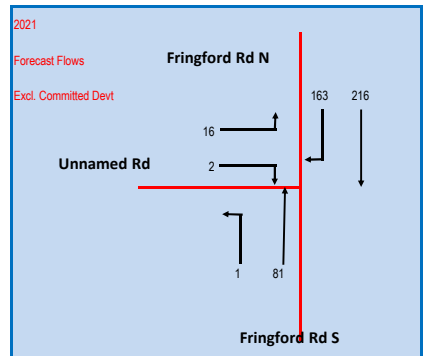
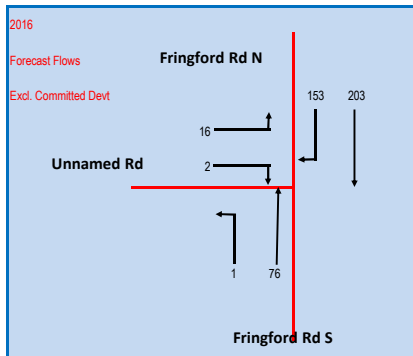
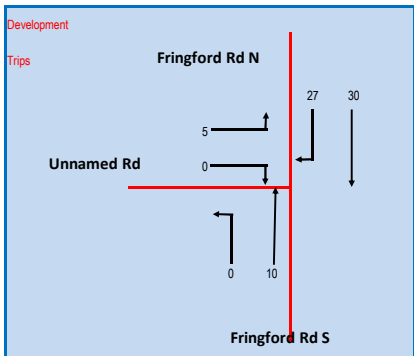
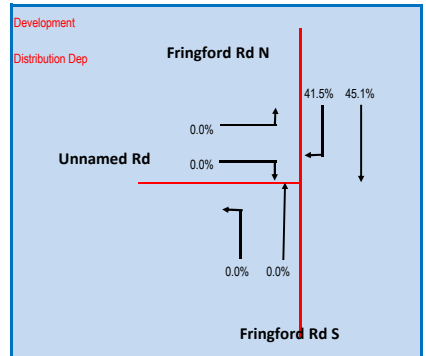
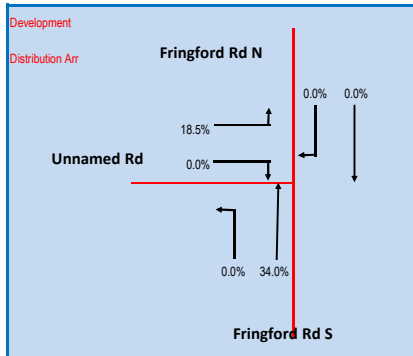
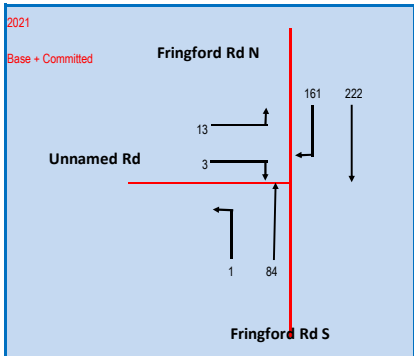
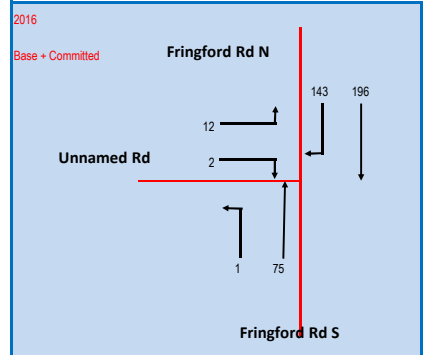
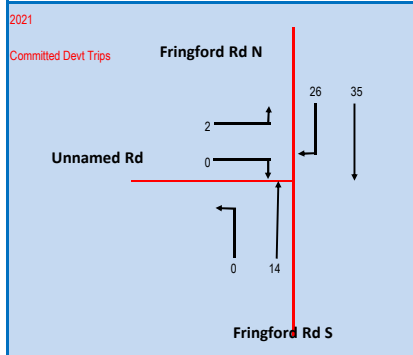
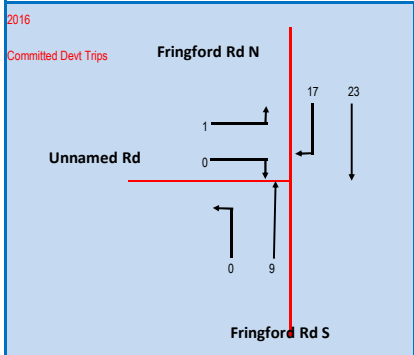
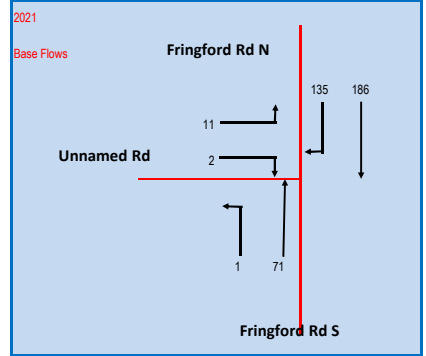
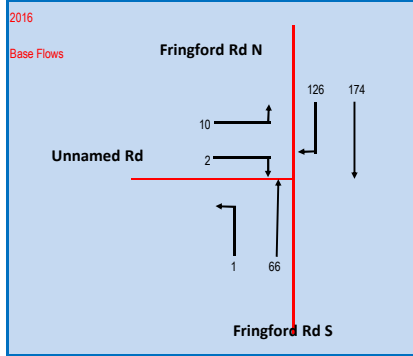
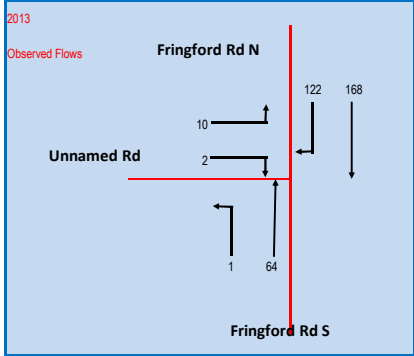


## Appendix E05b

Junction 05

Fringford Road / Skimmingdish Lane

pm peak

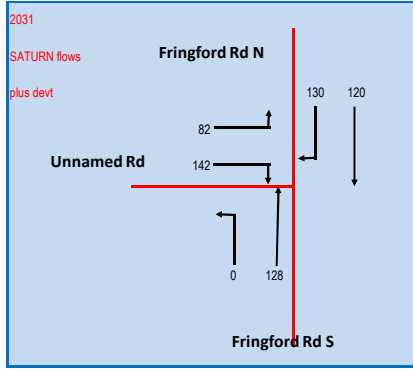
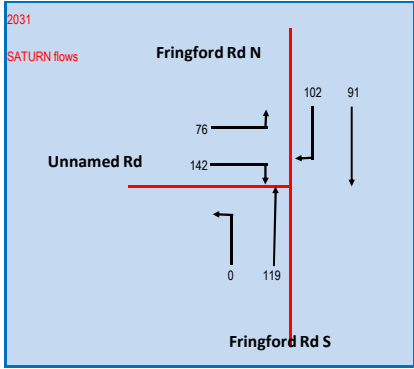


**Appendix E06a**

**Junction 06**

**Fringford Road / Unnamed Road**

**am peak**

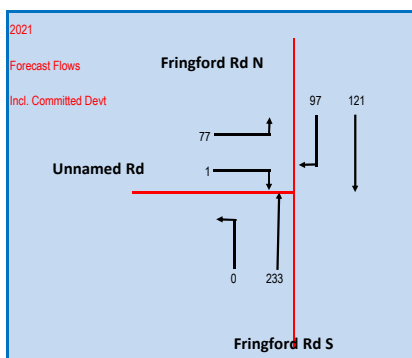
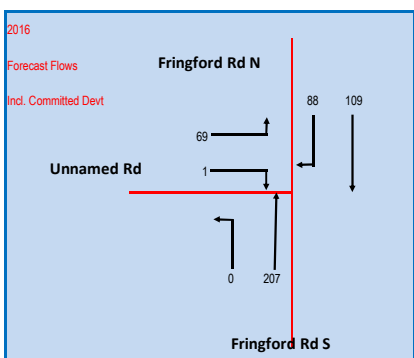
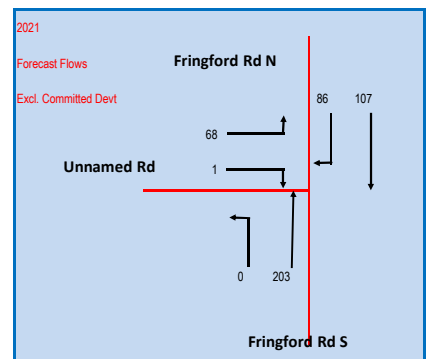
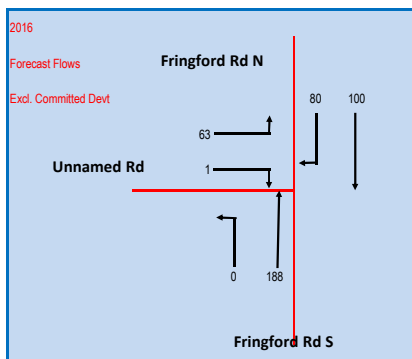
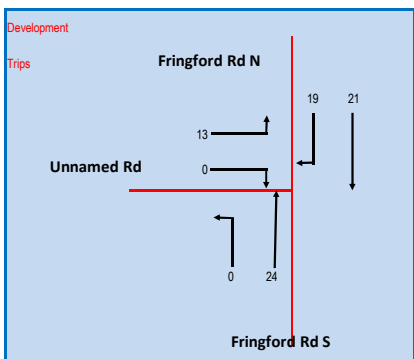
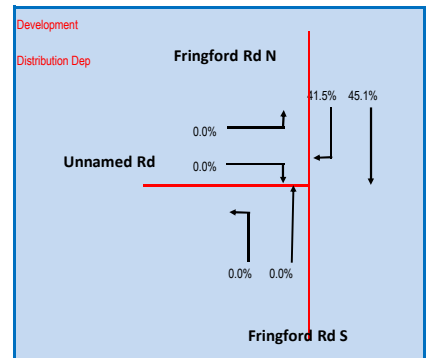
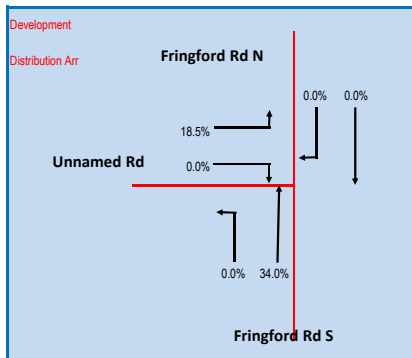
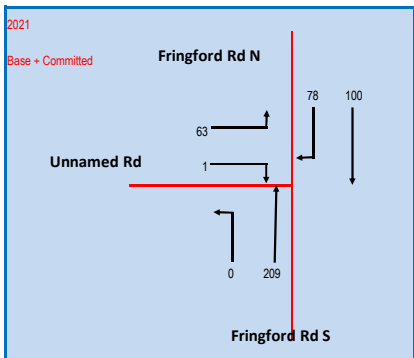
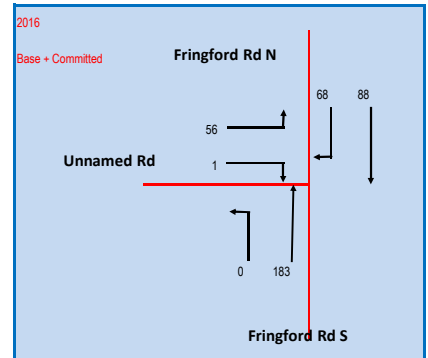
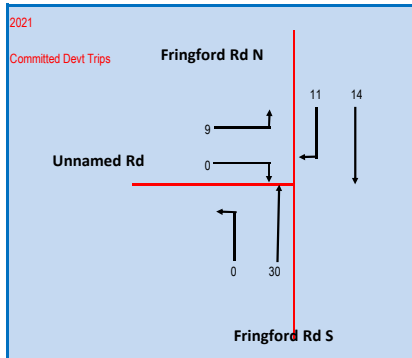
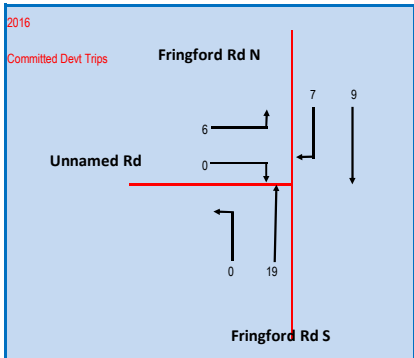
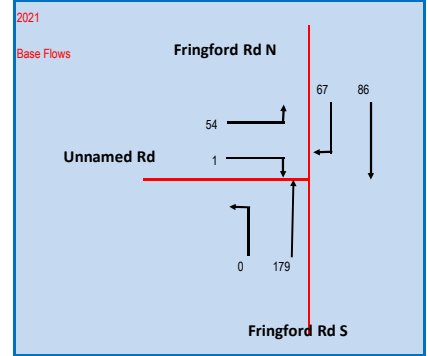
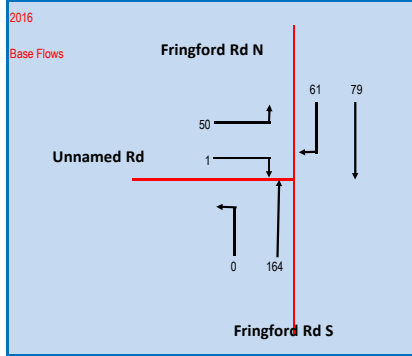
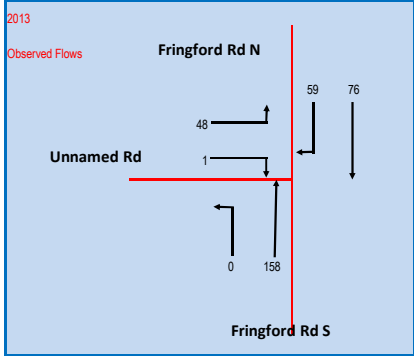


**Appendix E06a**

**Junction 06**

**Fringford Road / Unnamed Road**

**am peak**



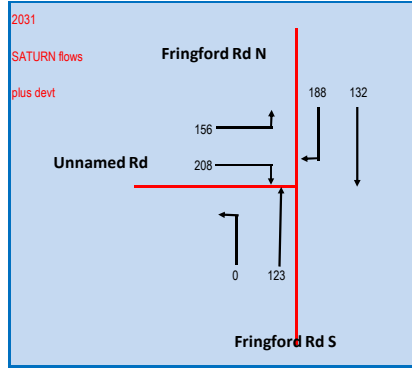
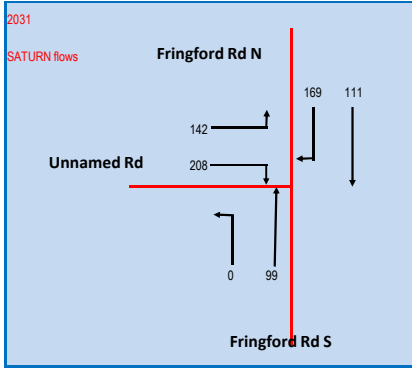
**Appendix E06b**

**Junction 06**

**Fringford Road / Unnamed Road**

**pm peak**



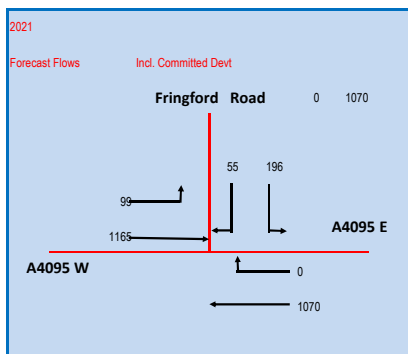
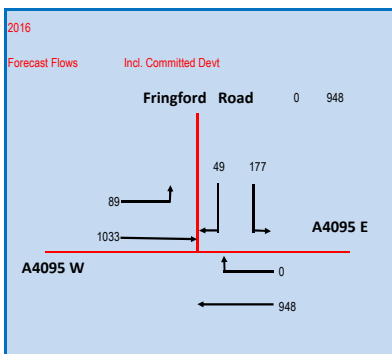
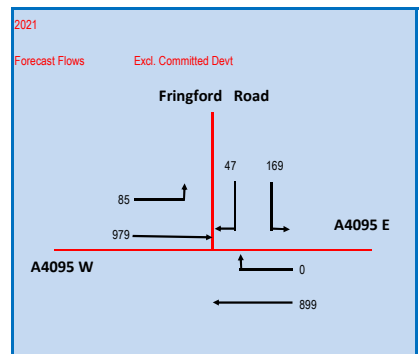
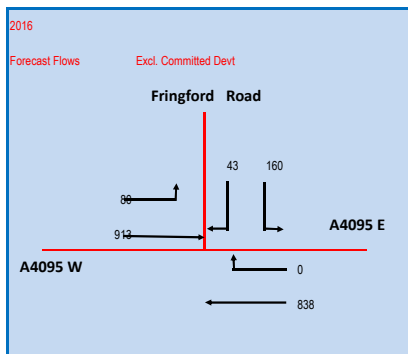
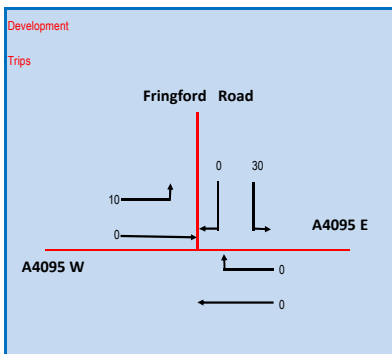
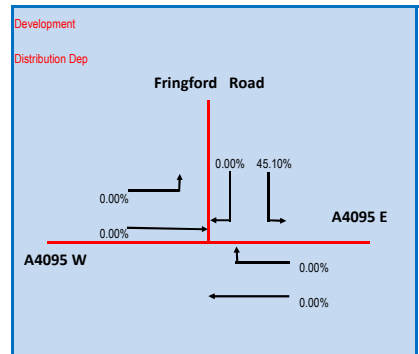
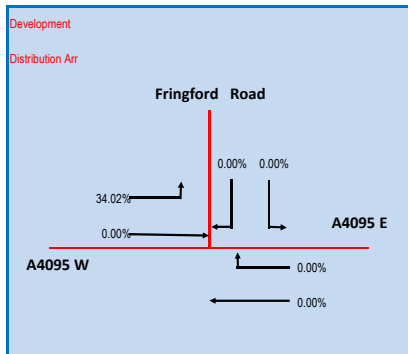
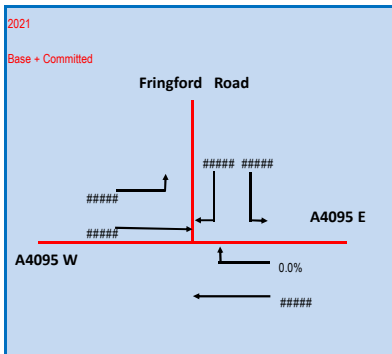
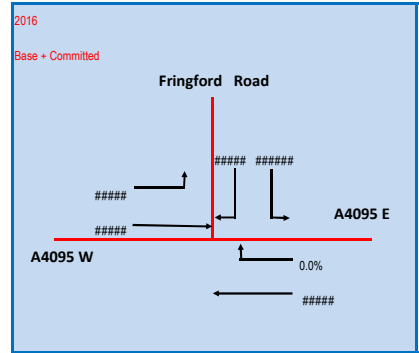
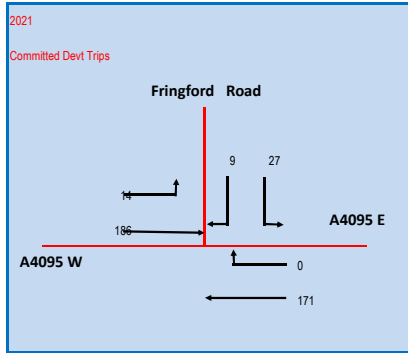
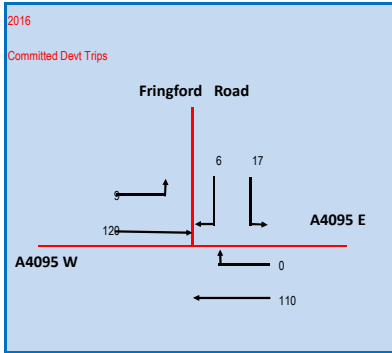
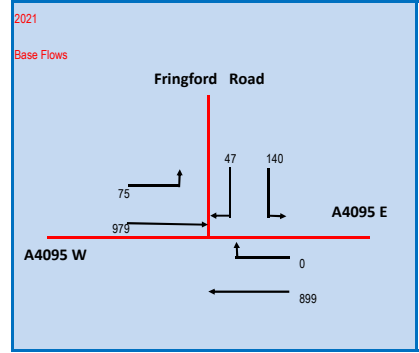
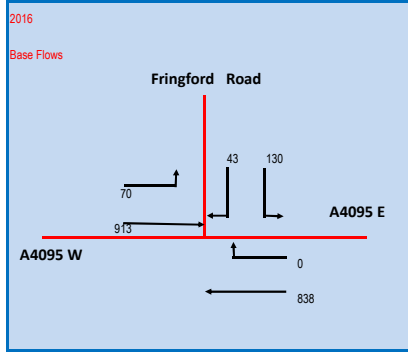
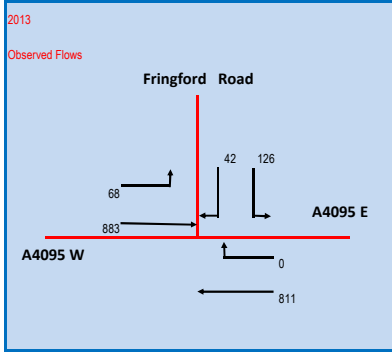


## Appendix E06b

Junction 06

Fringford Road / Unnamed Road

pm peak

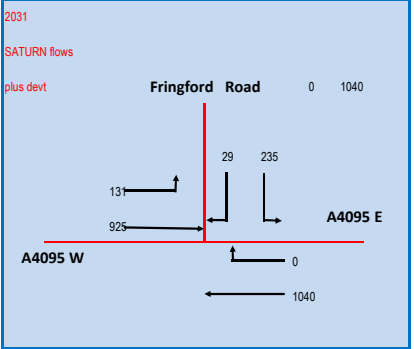
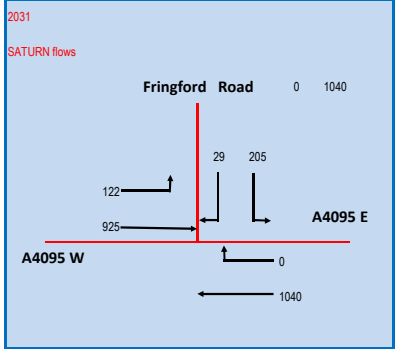


**Appendix E07a**

**Junction 07**

**A4095 / Fringford Road**

**am peak**

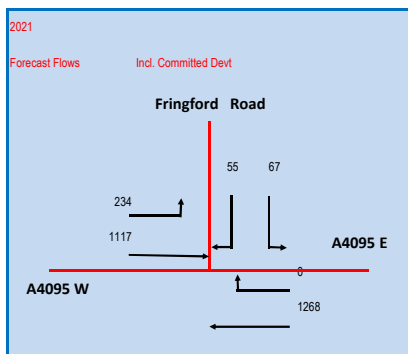
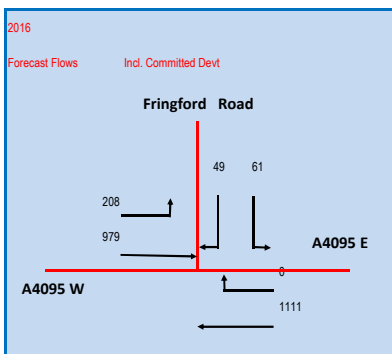
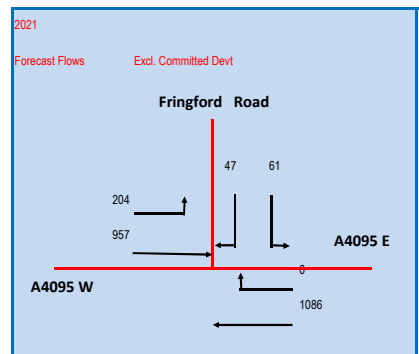
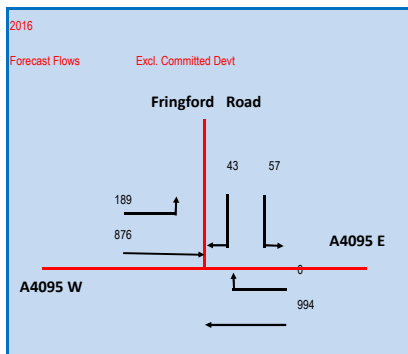
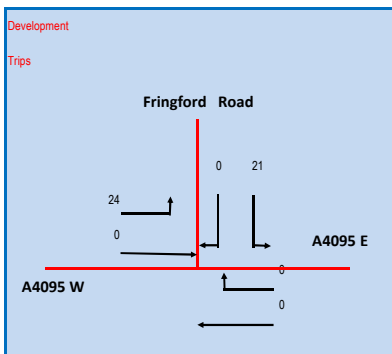
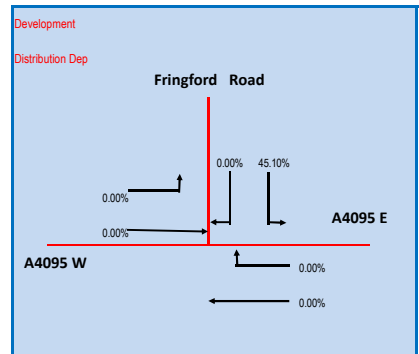
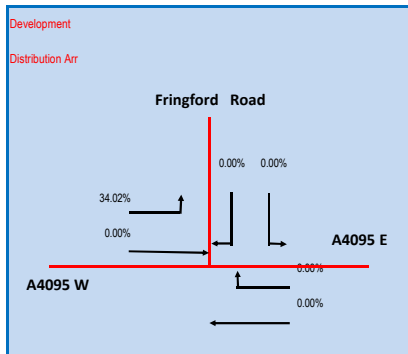
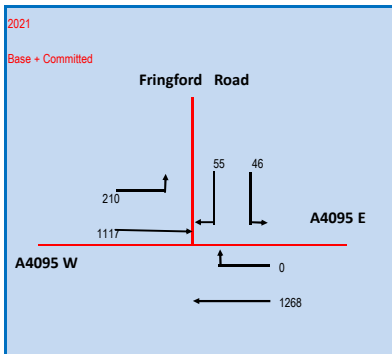
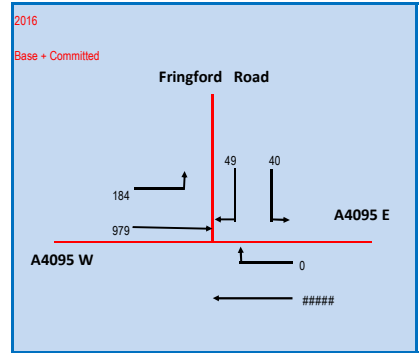
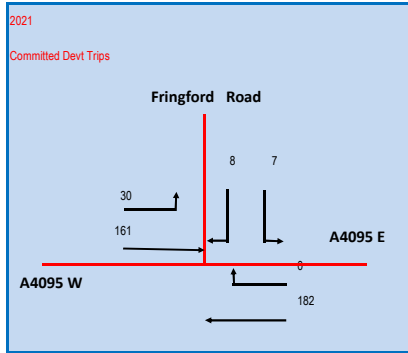
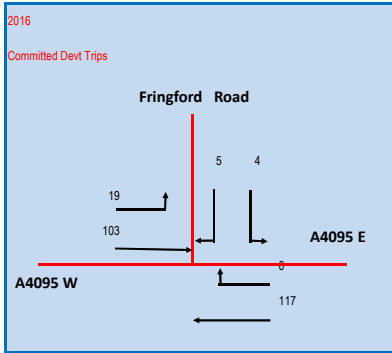
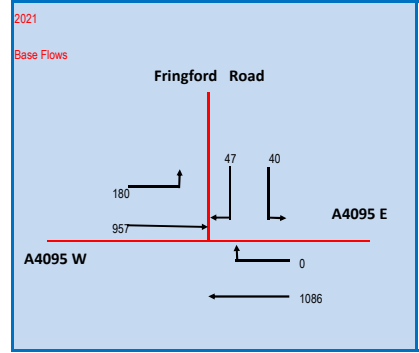
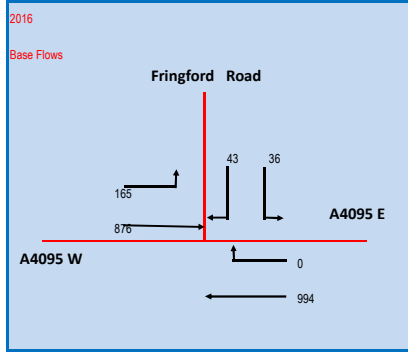
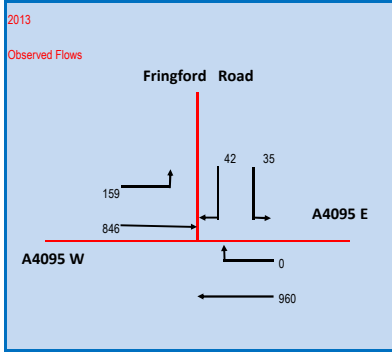


**Appendix E07a**

**Junction 07**

**A4095 / Fringford Road**

**am peak**



**Appendix E07b**

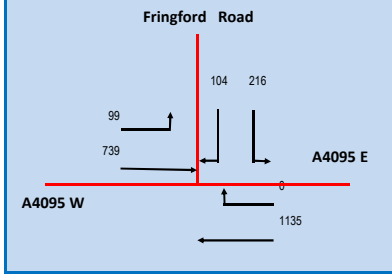
**Junction 07**

**A4095 / Fringford Road**

**pm peak**

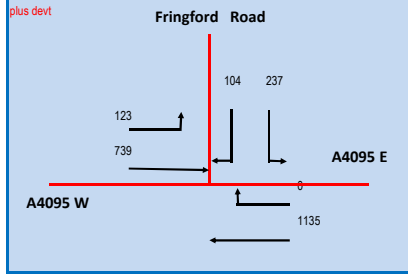
2031

SATURN flows



2031

SATURN flows



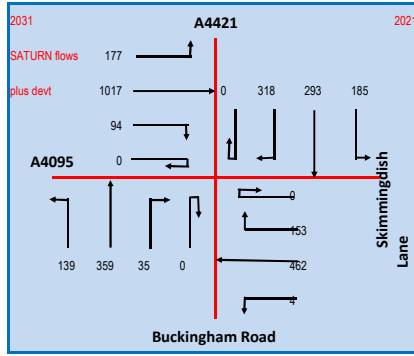
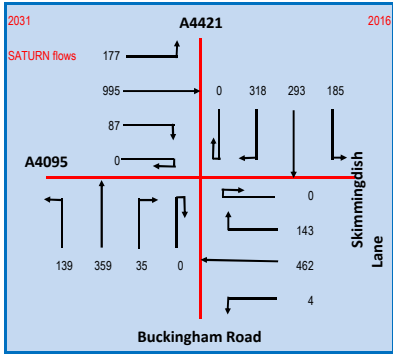
## Appendix E07b

Junction 07

A4095 / Fringford Road

pm peak



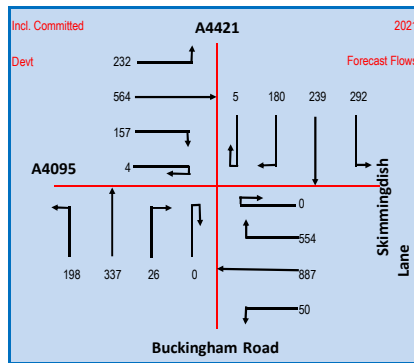
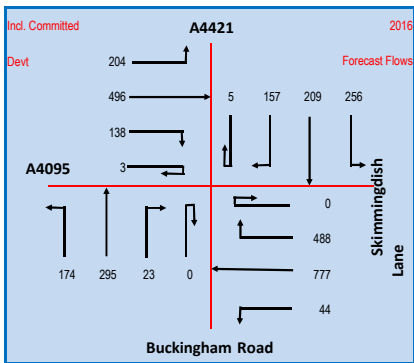
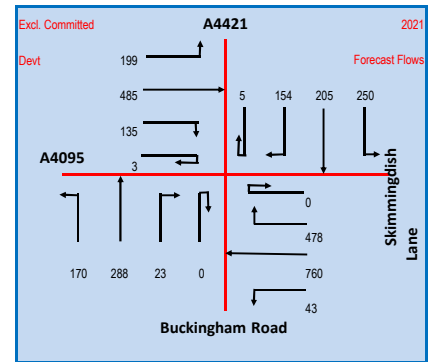
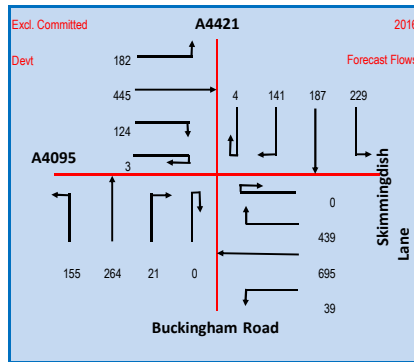
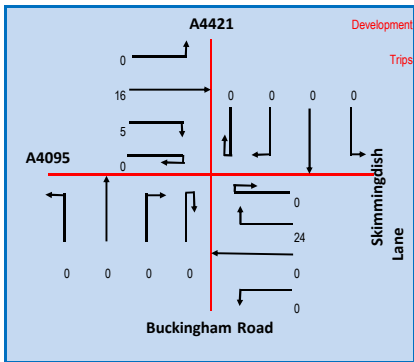
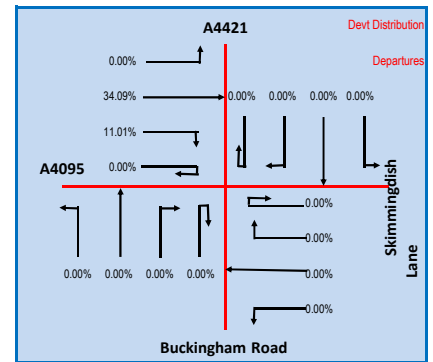
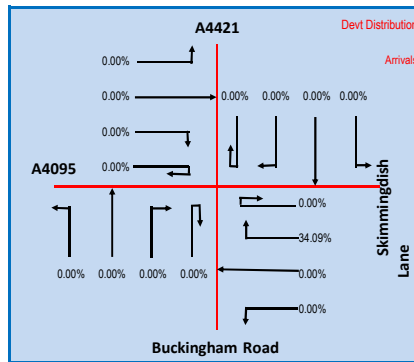
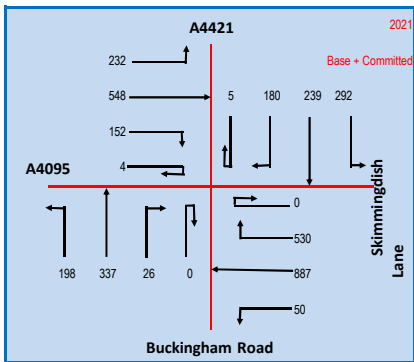
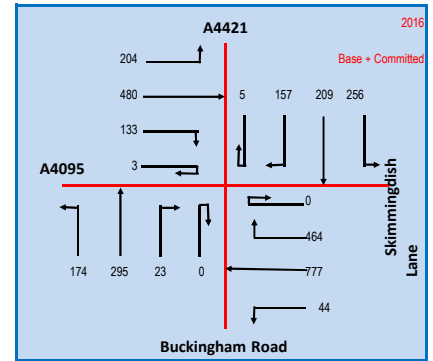
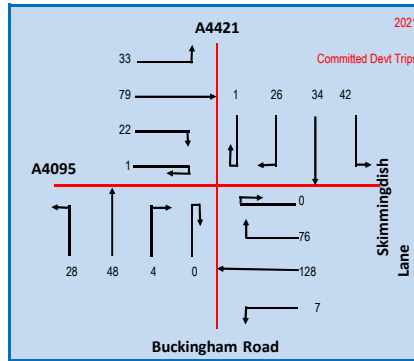
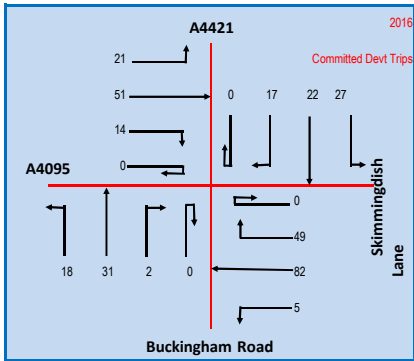
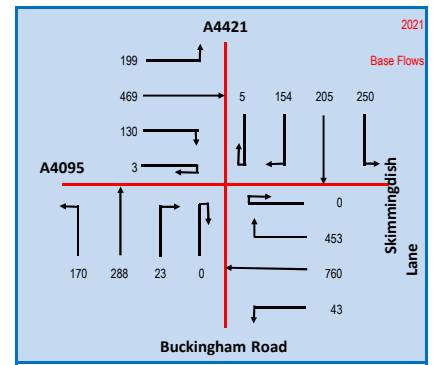
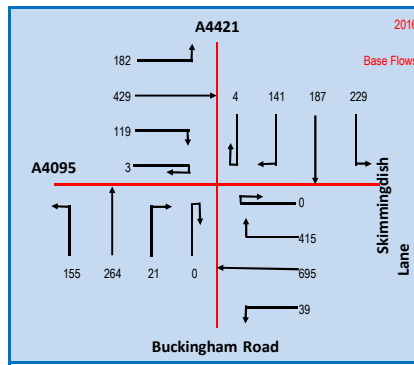
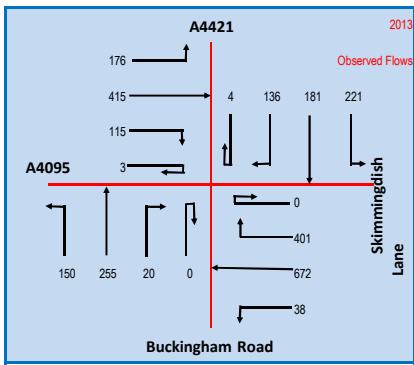


## Appendix E08a

Junction 08

A4421 / Skimmingdish Lane /  
Buckingham Road / A4095

am peak



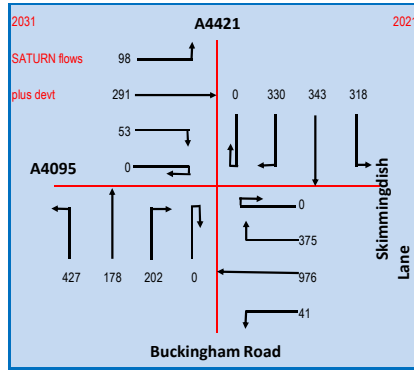
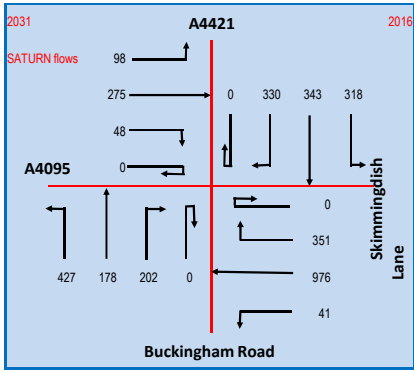
## Appendix E08b

Junction 08

A4421 / Skimmingdish Lane /  
Buckingham Road / A4095

pm peak



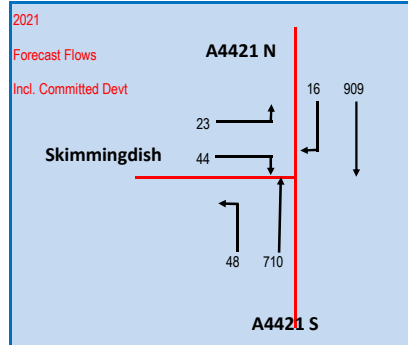
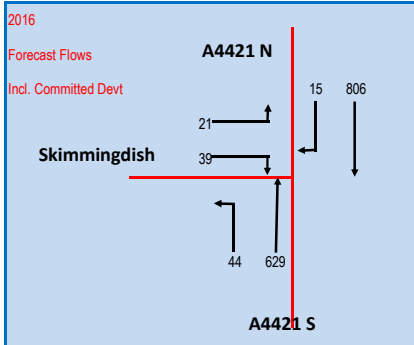
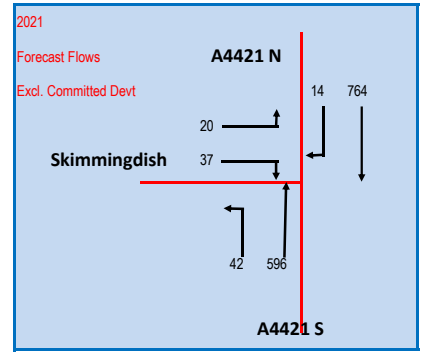
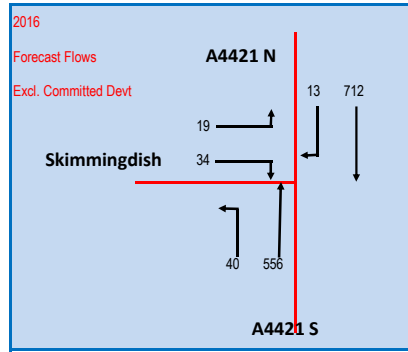
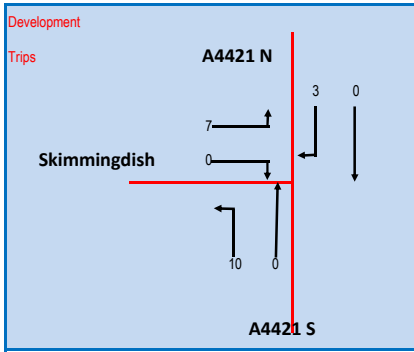
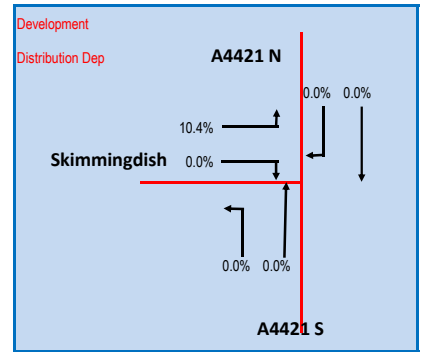
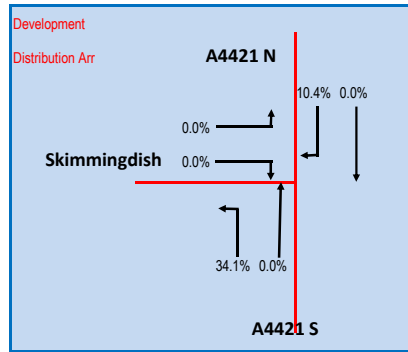
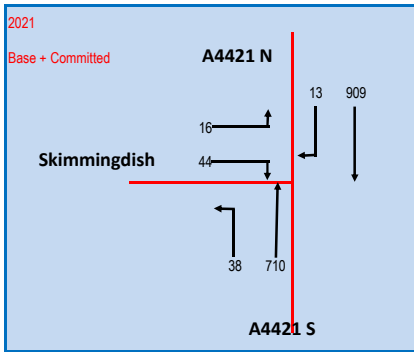
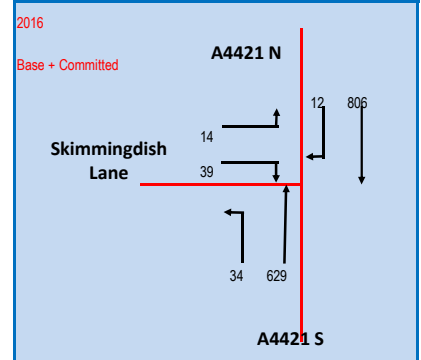
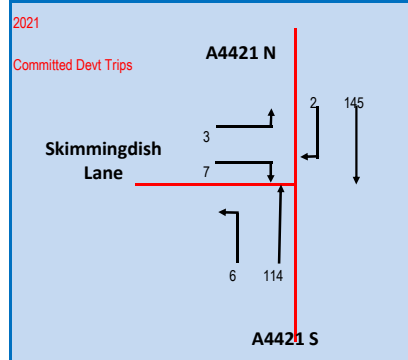
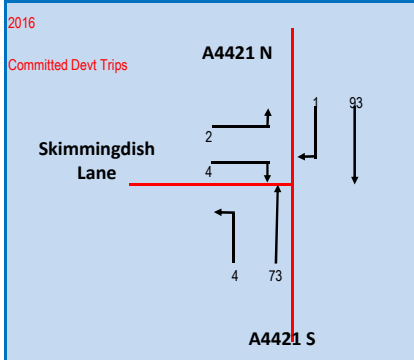
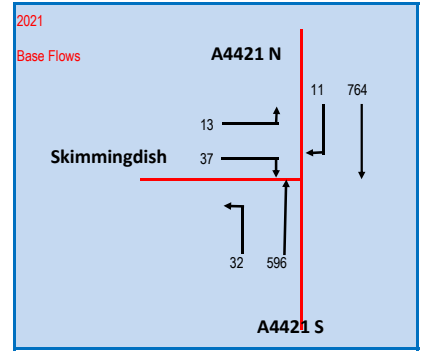
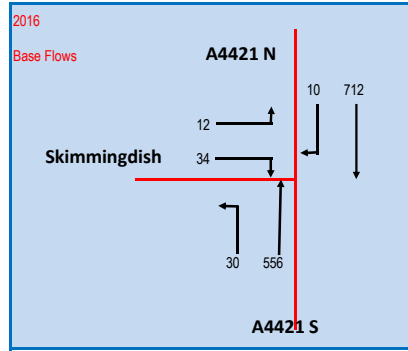
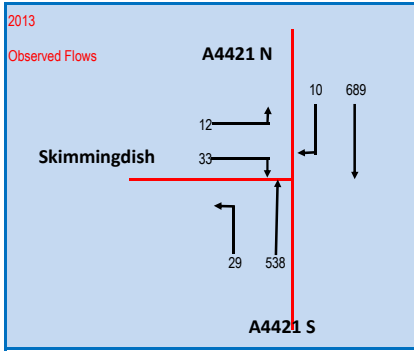


## Appendix E08b

Junction 08

A4421 / Skimmingdish Lane /  
Buckingham Road / A4095

pm peak

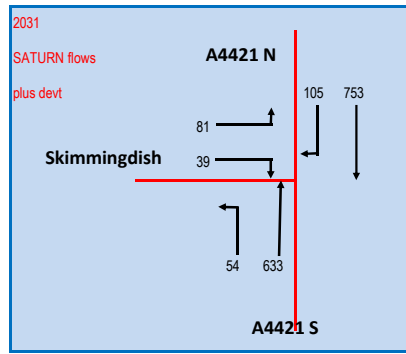
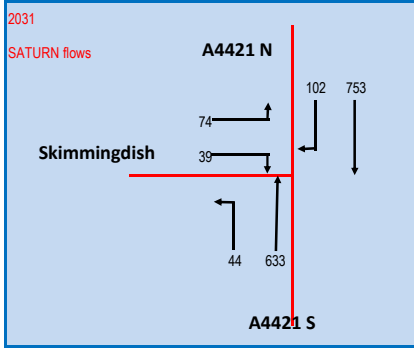


**Appendix E09a**

**Junction 09**

**Skimmingdish Lane / A4421**

**am peak**

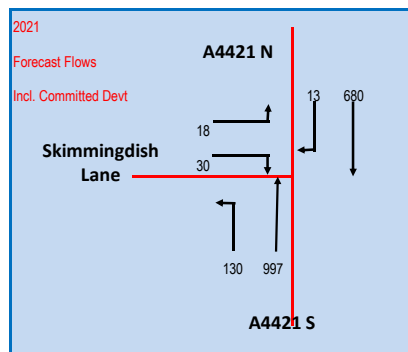
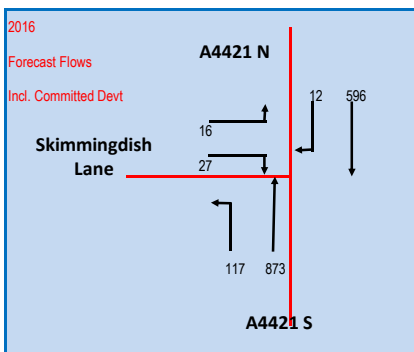
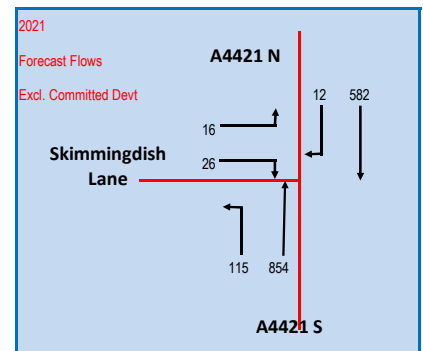
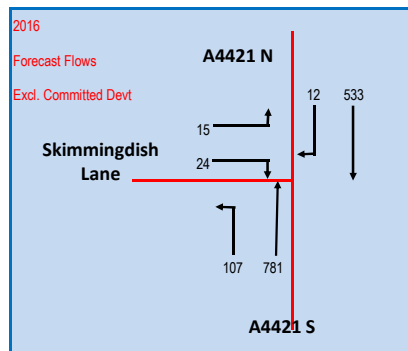
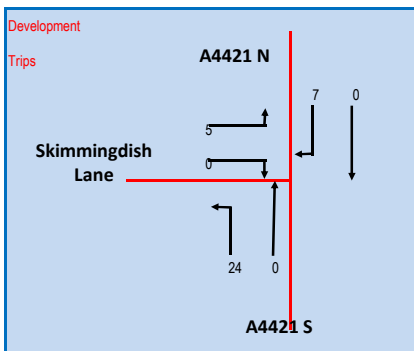
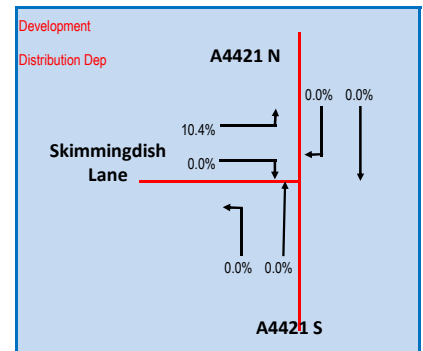
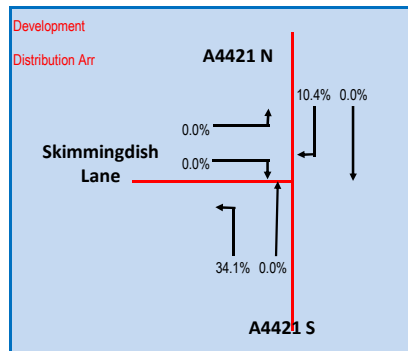
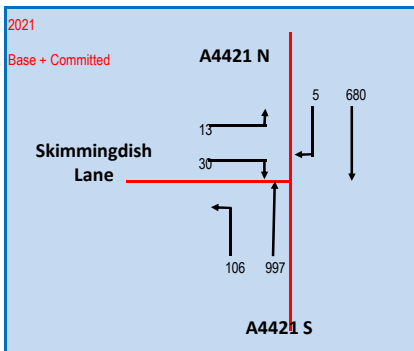
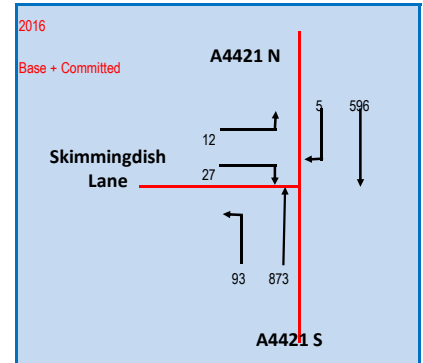
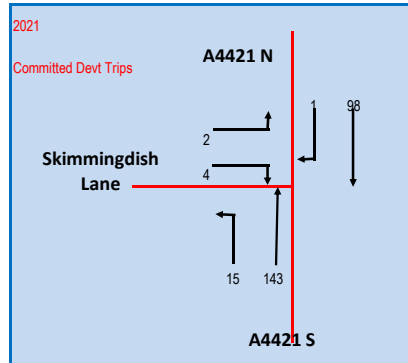
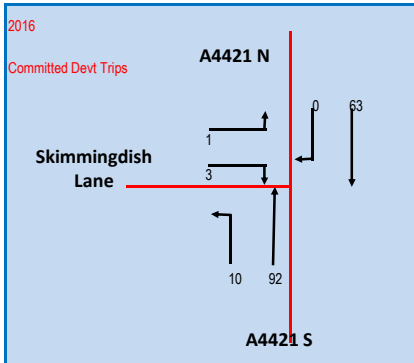
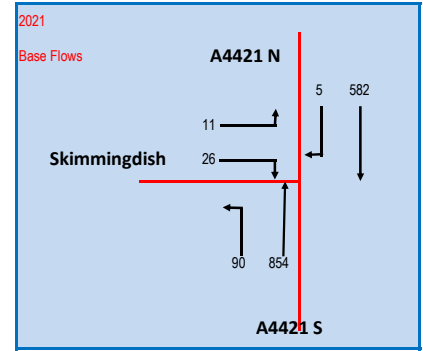
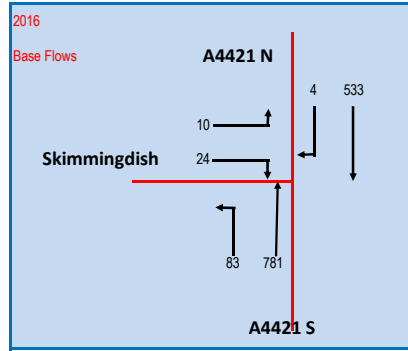
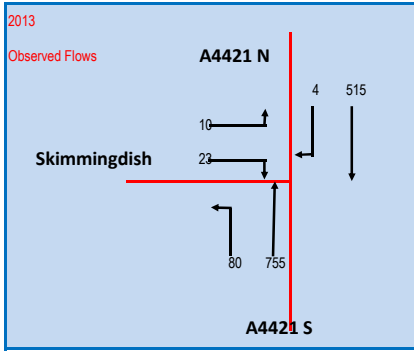


## Appendix E09a

Junction 09

Skimmingdish Lane / A4421

am peak

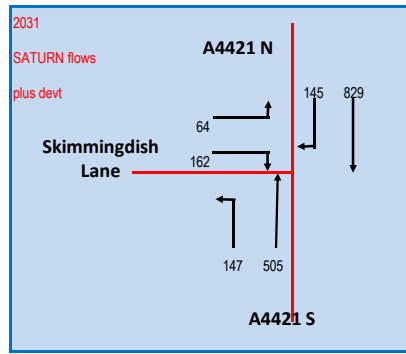
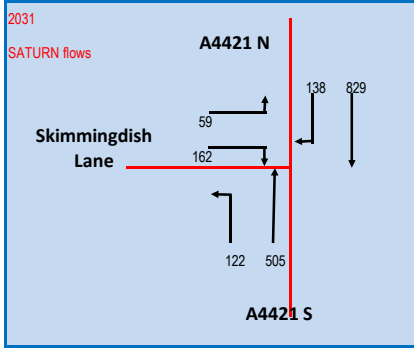


**Appendix E09b**

**Junction 09**

**Skimmingdish Lane / A4421**

**pm peak**

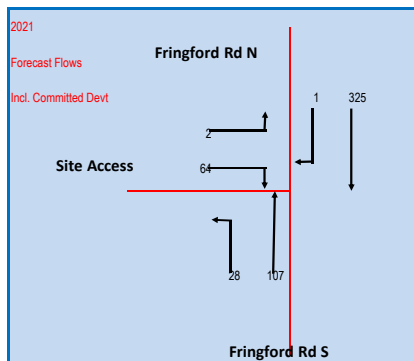
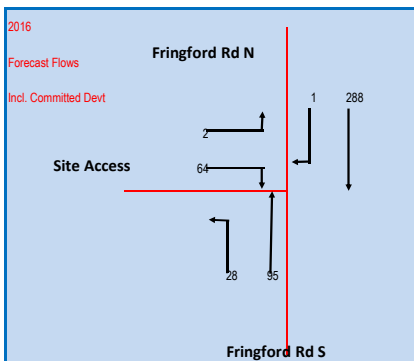
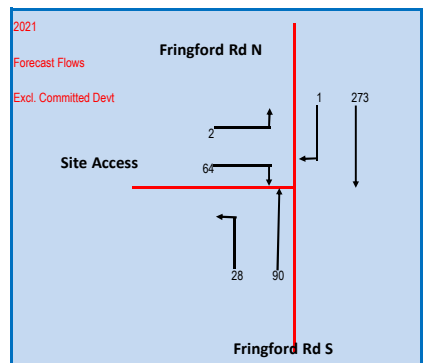
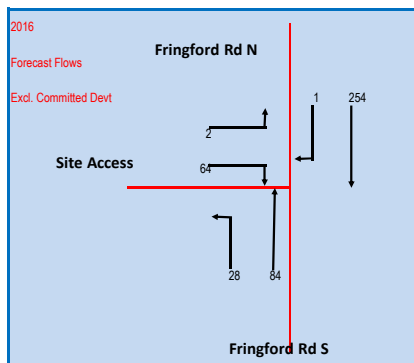
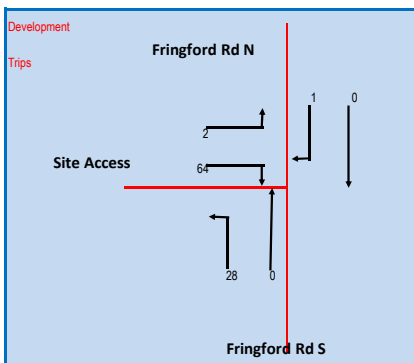
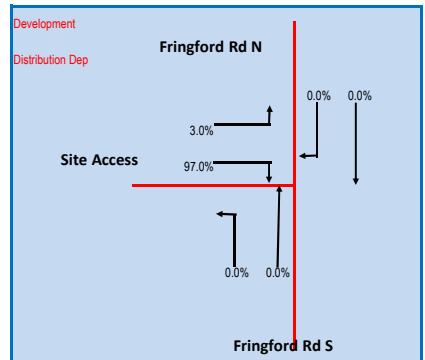
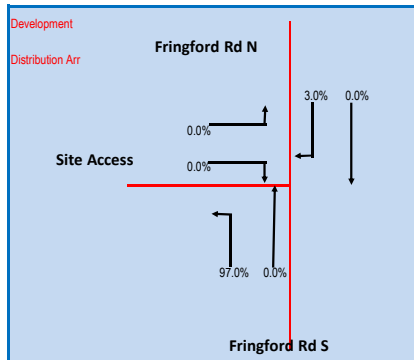
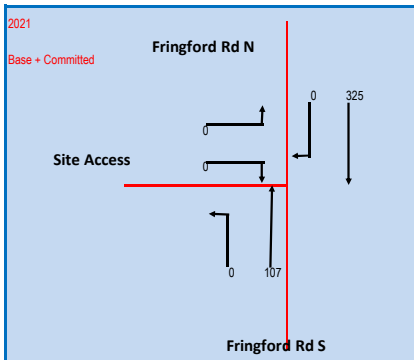
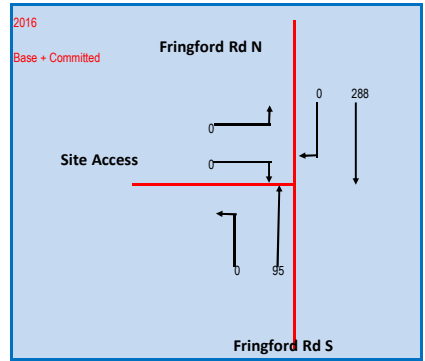
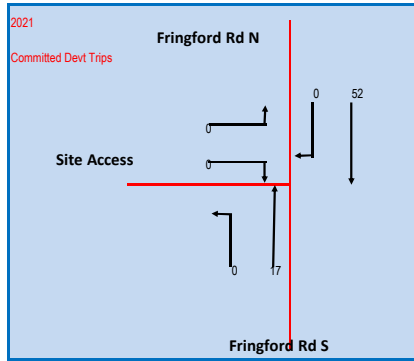
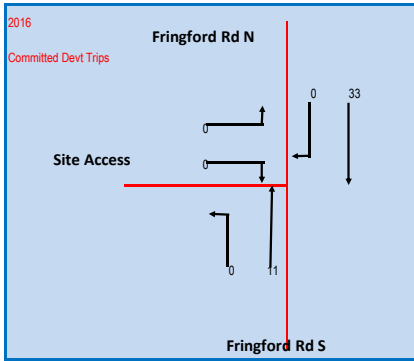
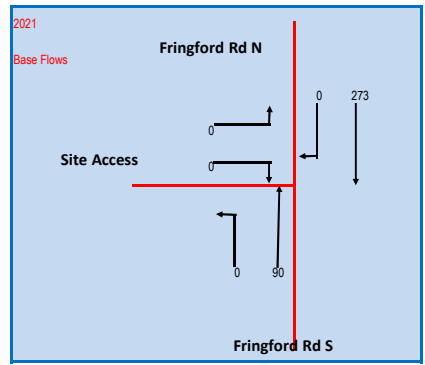
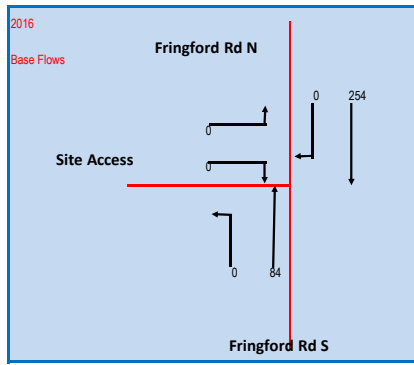
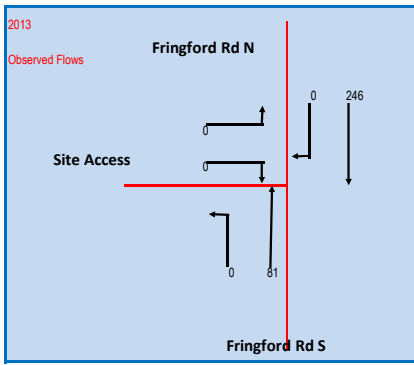


## Appendix E09b

Junction 09

Skimmingdish Lane / A4421

pm peak

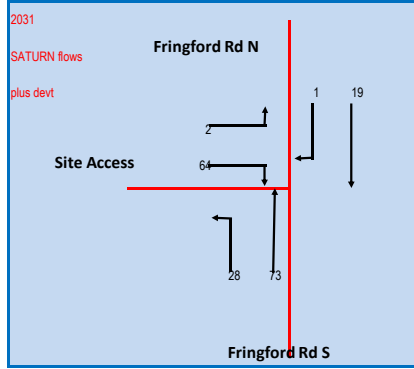
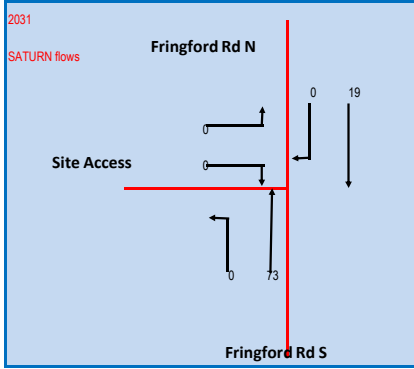


**Appendix E10a**

**Junction 10**

**Fringford Road / Site Access**

**am peak**

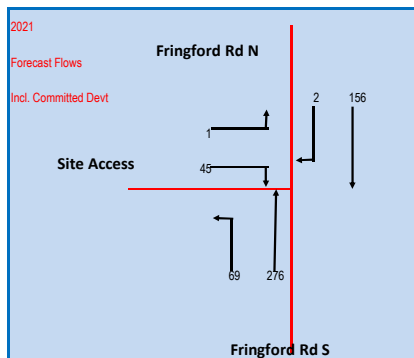
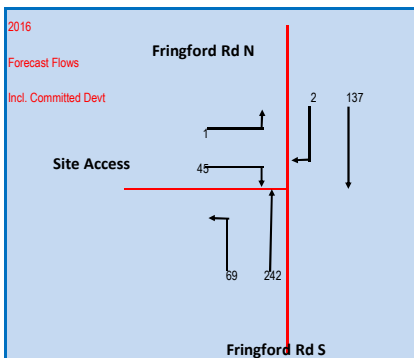
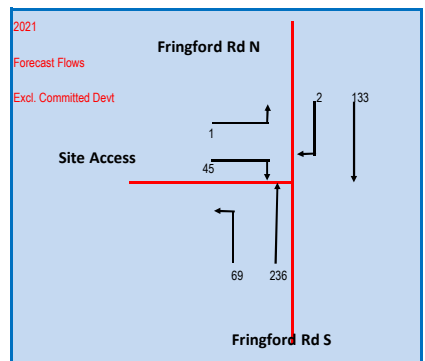
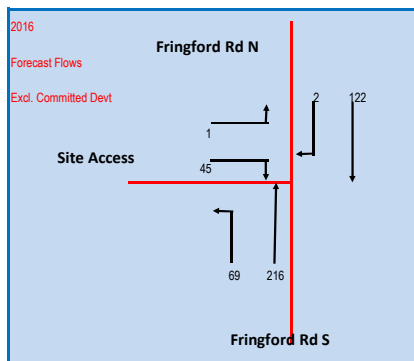
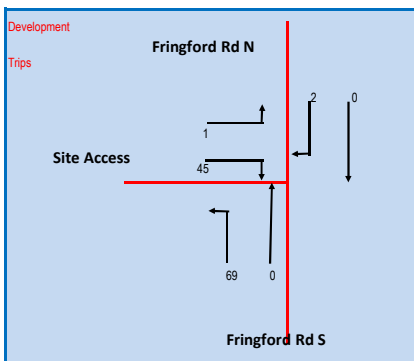
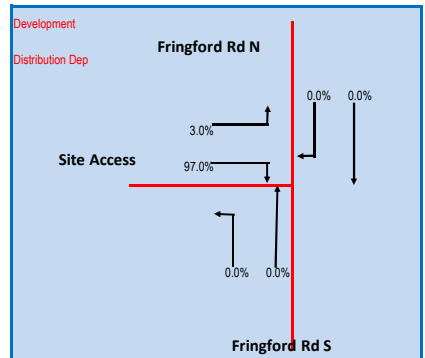
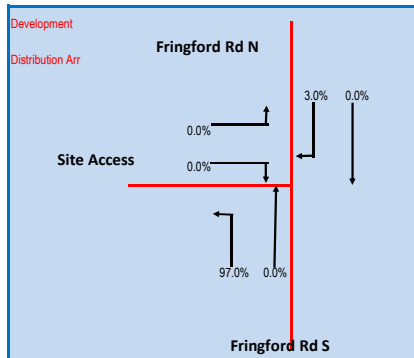
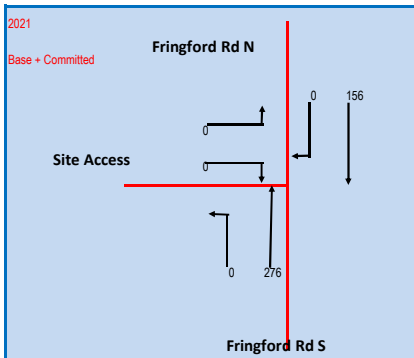
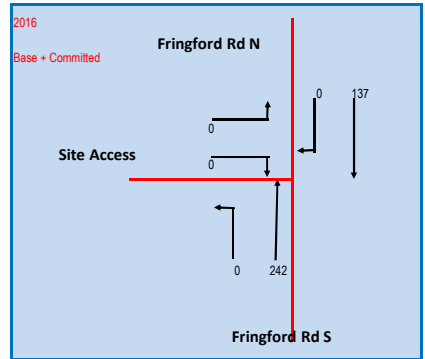
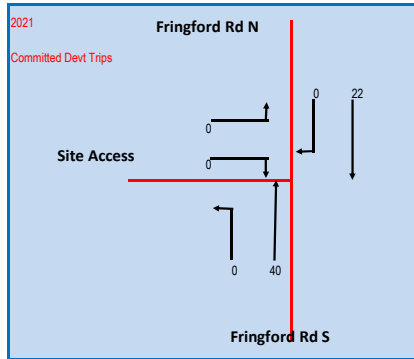
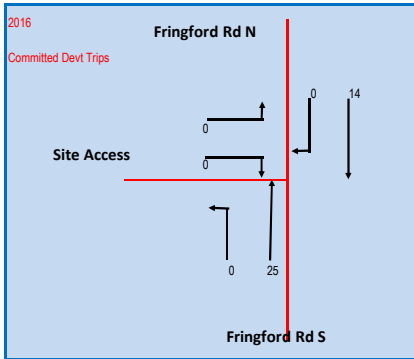
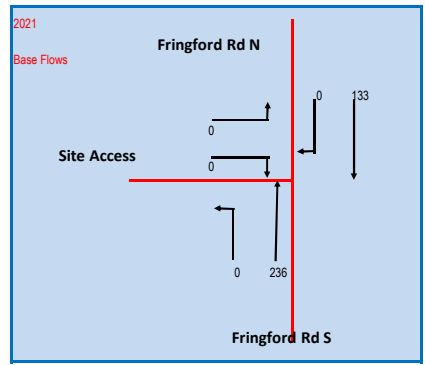
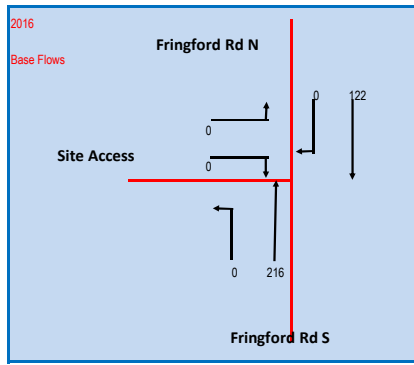
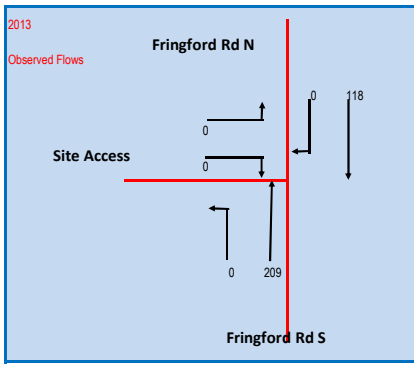


## Appendix E10a

Junction 10

Fringford Road / Site Access

am peak



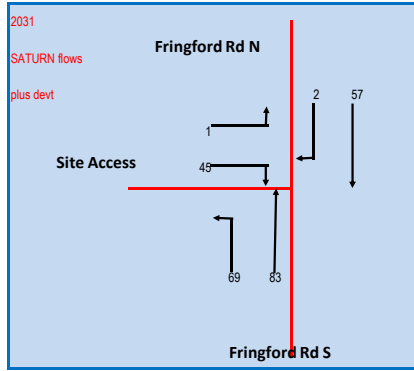
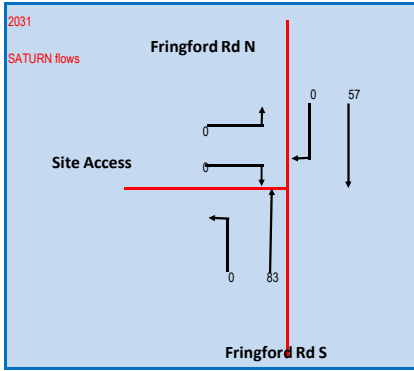
**Appendix E10b**

**Junction 10**

**Fringford Road / Site Access**

**pm peak**





## Appendix E10b

Junction 10

Fringford Road / Site Access

pm peak