










KEY

-  Ave's Ditch footpath (indicative optional route)
-  Indicative one way access route
-  Main Entrance
-  Gated entry to flying field
-  Possible secondary access route
-  Indicative two way access
-  Ave's Ditch footpath
-  Parking areas
-  Portway footpath

**Upper Heyford, Airbase
Indicative Access Plan**

NOC

www.ppg-llp.co.uk
Team AS/GN
21th October 2008
1: 10000 @A3

N.0111_23-1h

