









MAP 5 Areas for Chalk Grassland Restoration

KEY

	Site Boundary
	Management compartment
	1: 1,290m ² , 0.13ha
	2, Footpath: 5,275m ² , 0.53ha
	3: 4,390m ² , 0.44ha
	4: 45,027m ² , 4.5ha
	5: 3,081m ² , 0.31ha
	6: 1,057m ² , 0.11ha

SCALE: 1:3,500 at A3

0 200 400 600 Metres



CLIENT: North Oxfordshire Consortium Ltd.

PROJECT: Former RAF Upper Heyford

DATE: October 2008