







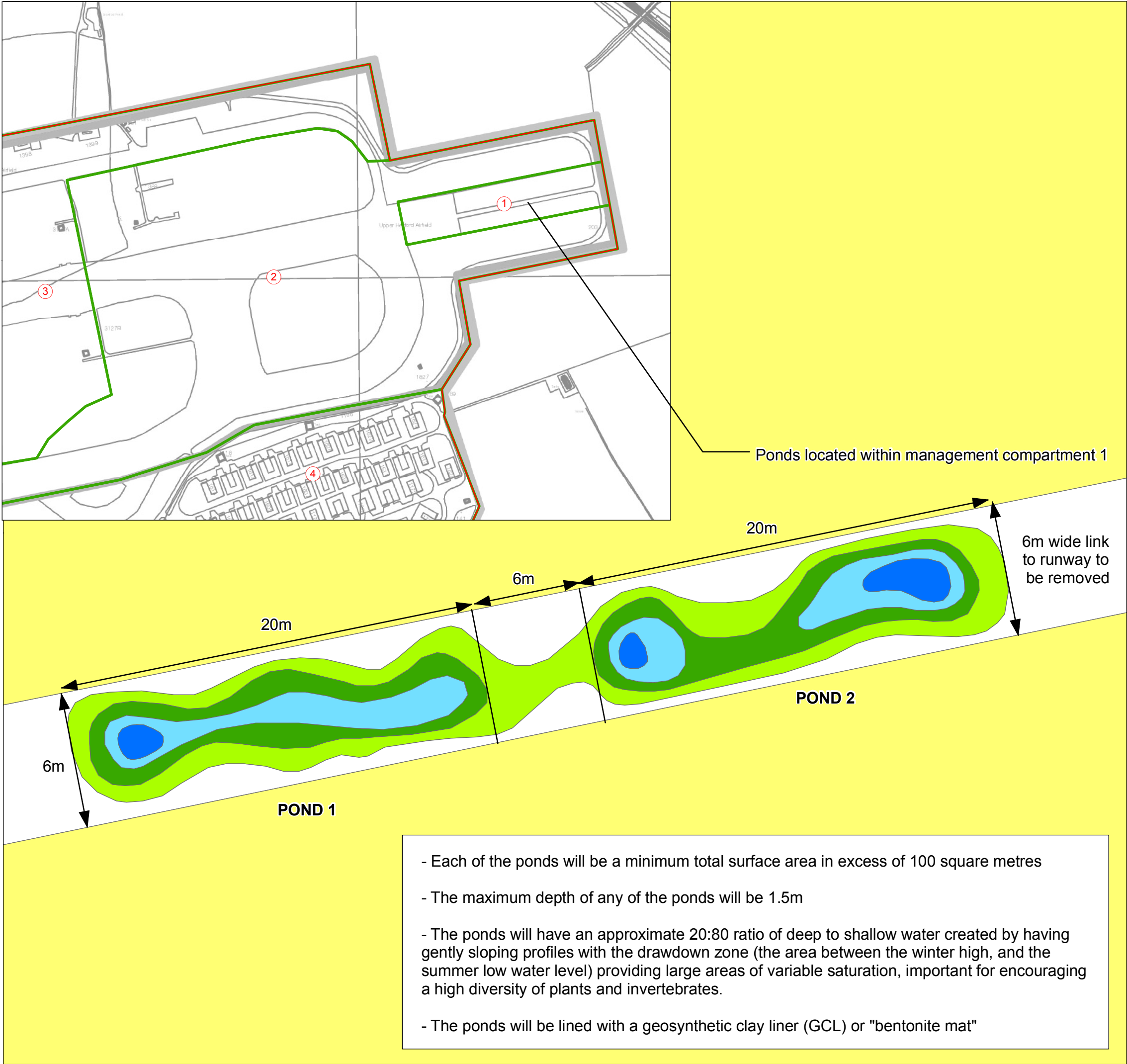


MAP 6 Pond Specification

KEY

-  Site Boundary
-  Management compartment
-  Existing grassland
-  Existing ground level (0mm)
-  0-300mm depth
-  300-500mm depth
-  500-750mm depth
-  750-1500mm depth

N.B. Depths refer to final levels, an additional 300mm will need to be excavated to allow for liner and soil.



SCALE: 1:200: inset pond design

0 4 8 12 Metres



Ecological Planning & Research

CLIENT: North Oxfordshire Consortium Ltd.

PROJECT: Former RAF Upper Heyford

DATE: October 2008

C:\Project Data\Upper Heyford\GIS\Map6_PondSpecification_9955_011008

P99/55

Ordnance Survey (c) Crown copyright 2007. All rights reserved. License number 100005596.