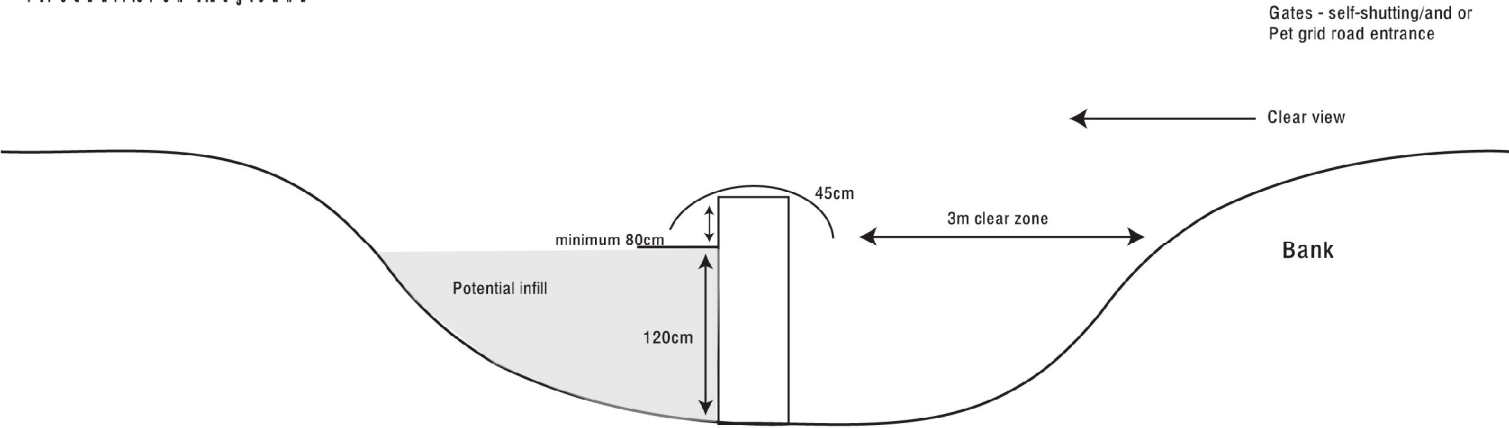
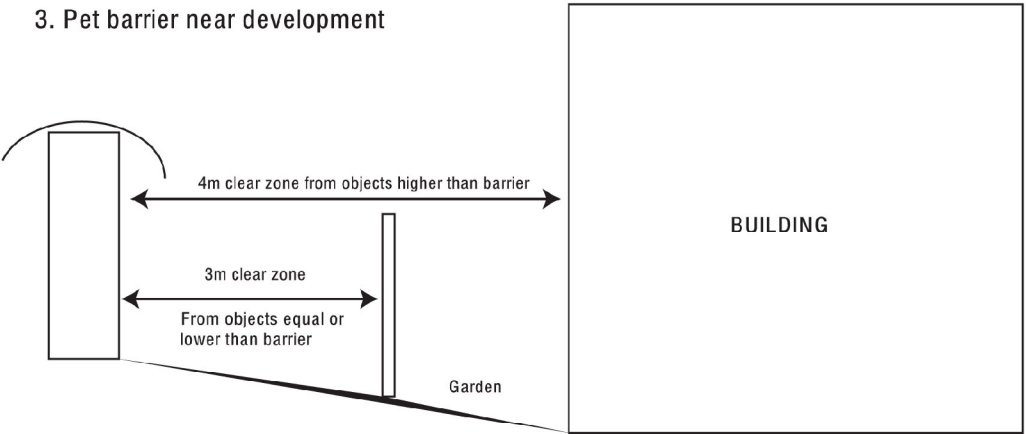


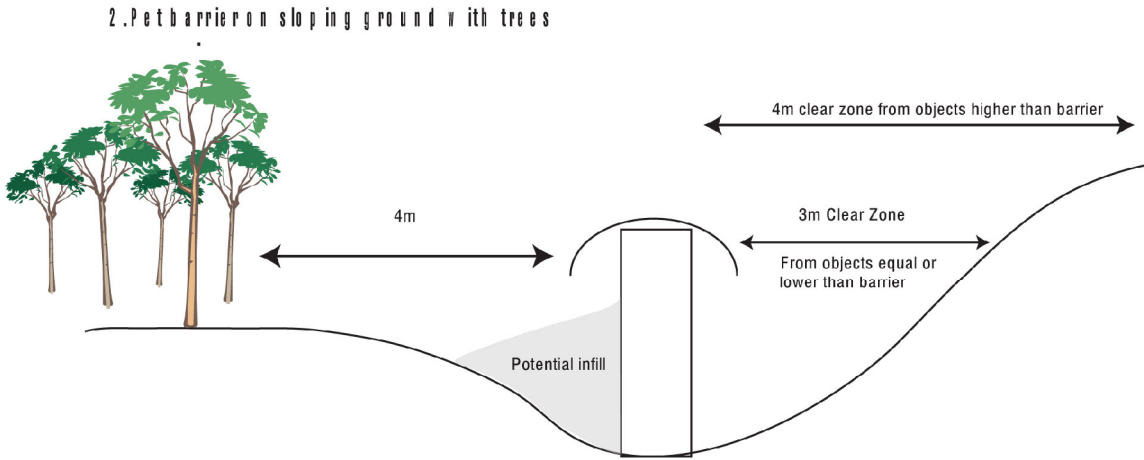
1. Pet barrier on flat ground



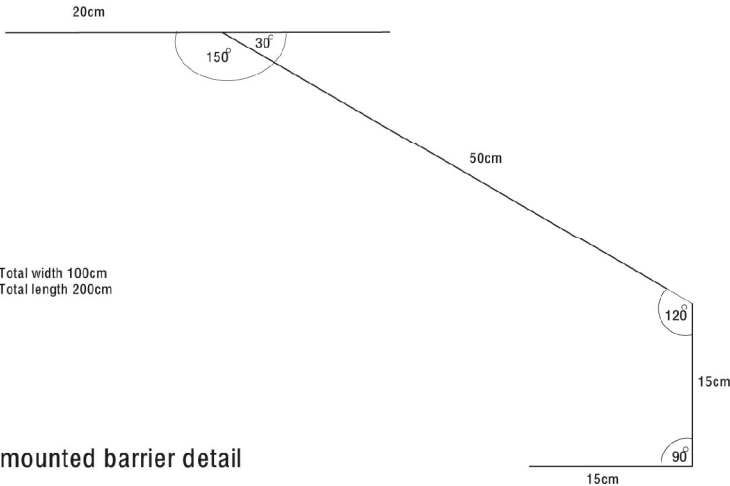
3. Pet barrier near development



2. Pet barrier on sloping ground with trees



4. Wall mounted barrier detail



Ecological Planning & Research

CLIENT: North Oxfordshire Consortium Ltd.

PROJECT: Former RAF Upper Heyford

DATE: October 2008

C:\Project Data\Upper Heyford\GIS\Plan1_PetBarrier_9955_011008