









KEY

-  Building 249 - 31 Car Parking Spaces (indicative)
-  Building 234 - 107 Car Parking Spaces (indicative)
-  Building 221 - 80 Car Parking Spaces (indicative)
-  Car processing
-  Indicative one way access route
-  Main Entrance
-  Gated entry to flying field
-  Possible secondary access route

-  Indicative two way access to Southern Bombstore
-  Ave's Ditch footpath
-  Parking areas
-  Portway footpath

Upper Heyford, Airbase
Indicative Access Plan

NOC

www.ppg-llp.co.uk
Team AR/GN
16th May 2008
1: 10000 @A3

N.0111_23-1f

