





KEY

-  Outline planning application site boundary
-  Flying field area (subject to Base Management Plan)
-  Area to be retained as open space for information
-  New settlement area for information

(fig 1)
Upper Heyford
New Settlement & Flying Field Areas

NOC

www.ppg-llp.co.uk
Team PB/GN
19 May 2008
1: 10000 @A3