

## Appendix L.A04

### Photographs



Viewpoint 1: From north edge of Upper Heyford Village, on road to Somerton, looking towards the west nib



Viewpoint 2: From north-northeast on B4100, looking south-southwest towards site (see inset on plan 2)





Viewpoint 5: From the A426 north of the Middle Ashton junction



Viewpoint 6: From Middle Ashton junction

Middle distance trees  
enclose view across valley

Tall hedgerow  
along roadside



Viewpoint 7: A4260 Opposite Brazenose Farm looking north

Water towers



Viewpoint 8: From A4260 from Rousham looking northeast towards site (see inset on Plan L2)

Water towers



Viewpoint 9: From A4260 turning towards Tackley Village, water towers visible on skyline (see inset on Plan L2)



Viewpoint 10: From drive to Home Farm 0.7km south of Rousham House, looking northeast towards site



Viewpoint 11: From east side of gardens of Rousham House, near to the Pyramid designed by William Kent, looking northeast towards site, but no views available of site.


**COOPER**  
PARTNERSHIP

Title **Heyford Park**  
Job no.1802 Sheet no. 6/23 Date22/08/06  
Checked ND Approved JC

All photographs have been taken with a 50mm focal length lens and processed as the standard size of 6 by 4. Panoramas may have been cropped but have not been altered or resized.



Viewpoint 11A: View from the dying gladiator at Rousham




Viewpoint 12: Steeple Aston Road, close to Rousham Junction, in flood conditions, July 2007.



Viewpoint 13: From field gateway on road of south entrance to Steeple Ashton opposite The Beeches



Viewpoint 14: From roadside viewpoint at south entrance to Middle Ashton village




Viewpoint 15: From roadside viewpoint, a passing place between Middle Ashton and North Ashton, looking east towards site



Viewpoint 16: From roadside viewpoint between Middle Ashton and North Ashton, looking east towards site



Viewpoint 18: From North Ashton Church access road and adjoining footpath, looking east-southeast towards site



Viewpoint 19 : From roadside on east approach to North Ashton, just to the east of the drive entrance to North Ashton Hall, looking southeast towards site



Viewpoint 20: From northeast on B4100 looking southwest towards site

**COOPER  
PARTNERSHIP**

Title **Heyford Park**  
 Job no.1802 Sheet no.11/23 Date22/08/06  
 Checked ND Approved JC

All photographs have been taken with a 50mm focal length lens and processed as the standard size of 6 by 4. Panoramas may have been cropped but have not been altered or resized.