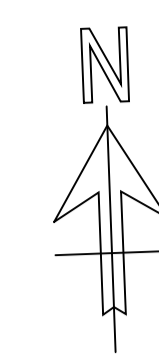
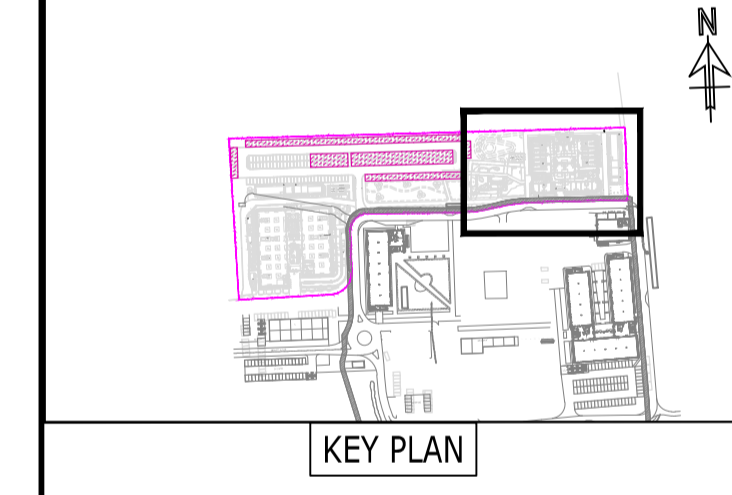
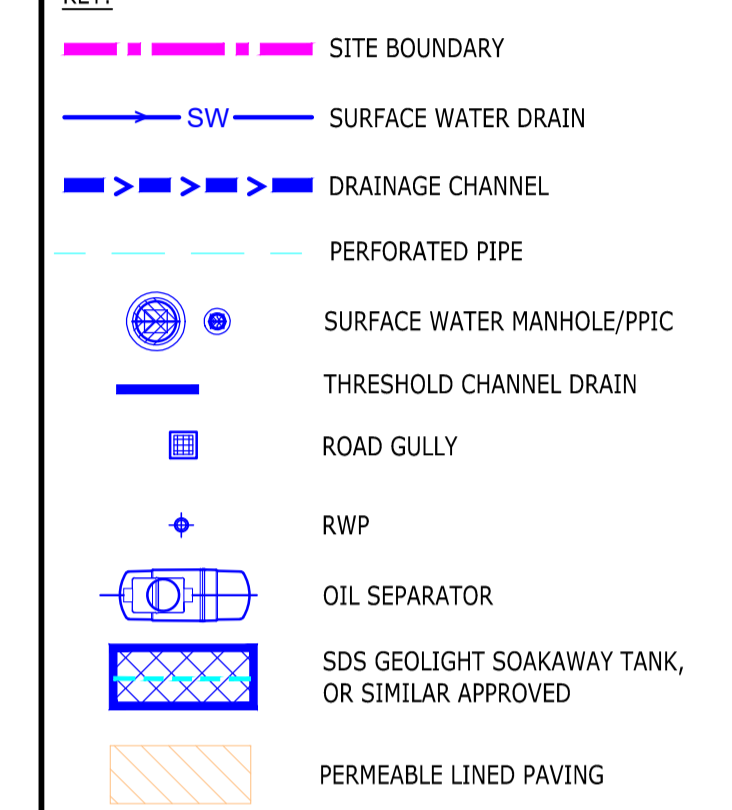


COPYRIGHT RAMBOLL UK LIMITED. ALL RIGHTS RESERVED. THIS DOCUMENT IS ISSUED FOR THE PARTY WHO COMMISSIONED IT AND FOR THE SPECIFIC PURPOSE CONNECTED WITH THE PROJECT ONLY. IT SHOULD NOT BE RELIED UPON BY ANY OTHER PARTY OR USED FOR ANY OTHER PURPOSE. RAMBOLL ACCEPTS NO RESPONSIBILITY OR LIABILITY WHICH MAY ARISE FROM RELIANCE OR USE OF THIS DOCUMENT OR THE DATA CONTAINED HEREIN BY ANY OTHER PARTY OR FOR ANY OTHER PURPOSE.



- Notes
- THIS DRAWING IS NOT TO BE SCALED.
  - THIS DRAWING IS TO BE READ IN CONJUNCTION WITH ALL RELEVANT ARCHITECTURAL, STRUCTURAL AND M&E DRAWINGS.
  - THIS IS NOT AN INSTALLATION DRAWING NOR A CO-ORDINATION DRAWING.
  - INDICATIVE BELOW GROUND DRAINAGE STRATEGY SUBJECT TO FURTHER DESIGN DEVELOPMENT AND COORDINATION.
  - THIS DRAWING IS BASED ON
    - FIRA LP2264-FIRA-MP-ST-P-LA-WS 0001 'WP' LANDSCAPE DRAWING RECEIVED ON 18.08.2021.
    - BOSP-NBBJ-ZZ-XX-DR-A-511010-511011 ARCHITECT DRAWINGS RECEIVED ON 24-08-2021.
    - HISTORIC SITE INFO RECEIVED ON 22.03.2021.
  - FOR DRAINAGE DETAILS REFER TO DRAWINGS 'BSP-RAMB-CP-XX-DR-C-000410-413 FOR PAVEMENT DETAILS REFER TO DRAWINGS BSP-RAMB-CP-XX-DR-C-000510 AND 551 .



Rev	Description	Date	By	App
P02	STAGE 3 ISSUE	10.09 2021	AT	LS
P01	STAGE 2 ISSUE	28.05 2021	AT	LS

**STAGE 3**

**BEGBROOKE SCIENCE PARK ACADEMIC BUILDING**



**ZONE B INDICATIVE SURFACE WATER DRAINAGE LAYOUT**

Project No:	Scale (BA1):	Drawn:	Date:
1620011508	1:250	MES	MAY 2021
Drawing No:	Rev:		
BOSP-RAMB-ZZ-00-DR-C-000101	P02		

