

Fig. 17. Processed greyscale magnetometer data; Field 6, Sector 1 (1:1000 @ A3)

0 25m

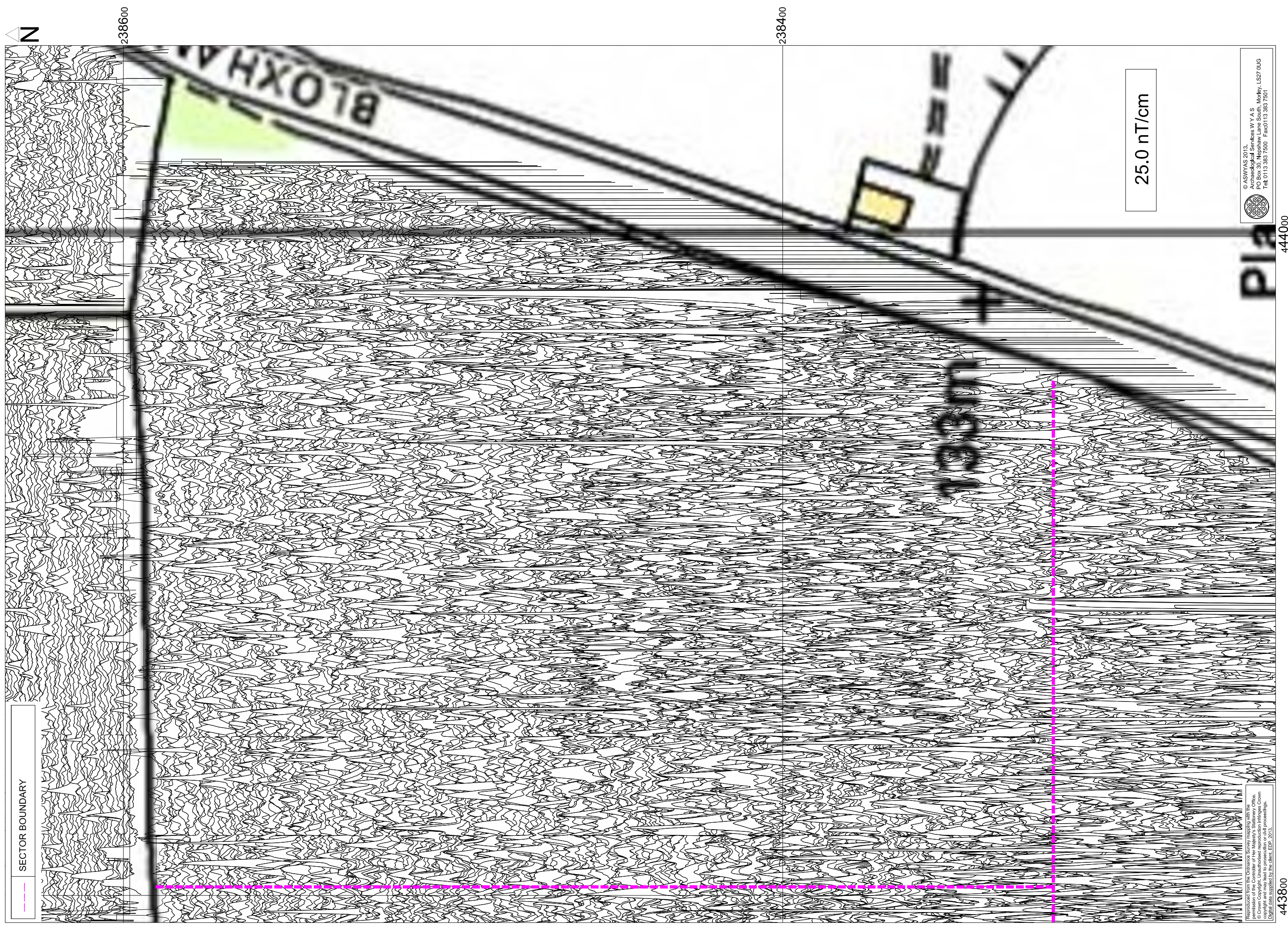
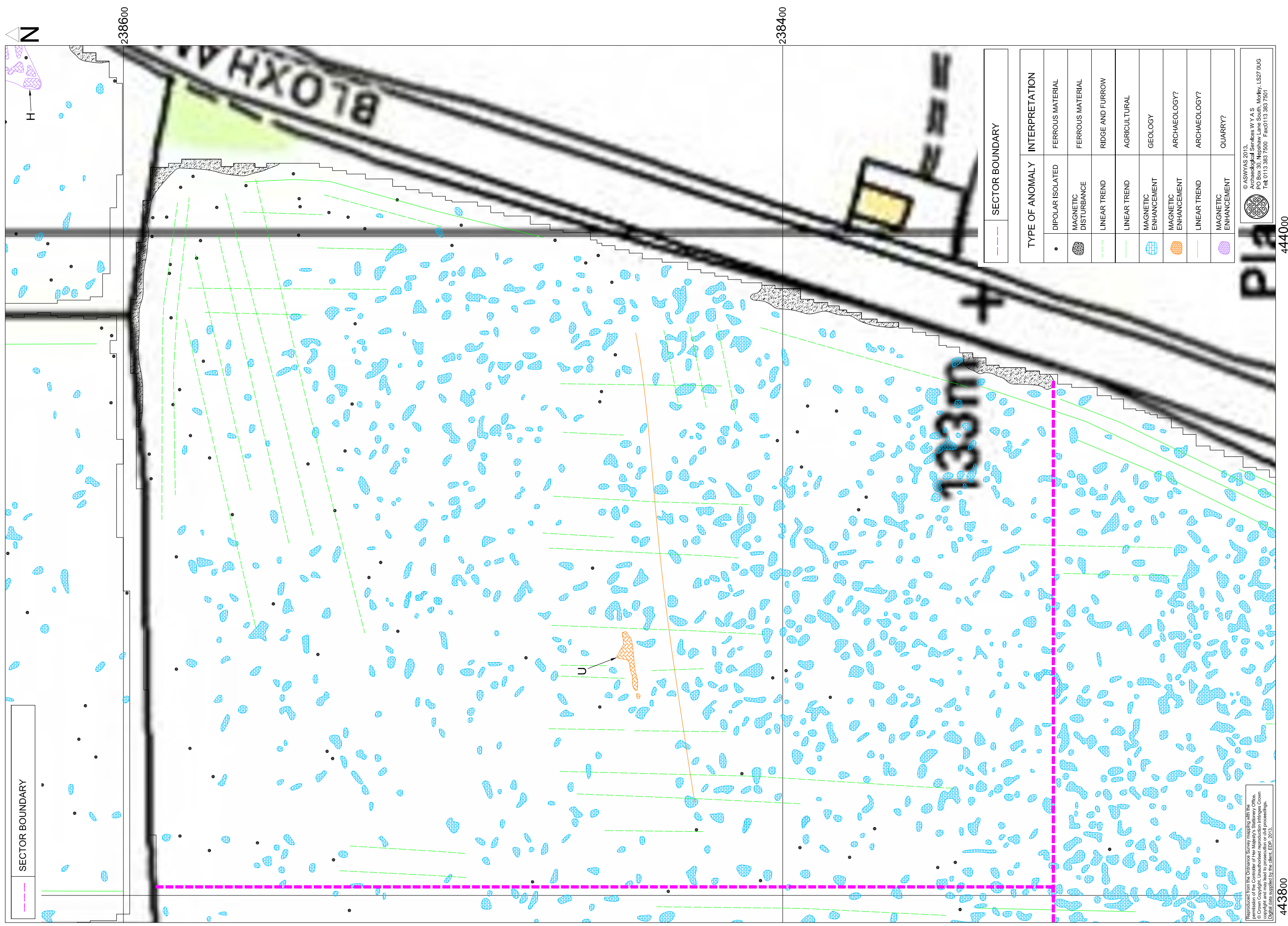


Fig. 18. XY trace plot of minimally processed magnetometer data; Field 6, Sector 1 (1:1000 @ A3)

0 25m



SECTOR BOUNDARY

N  
H

238600

238400

443800

444000

SECTOR BOUNDARY	
TYPE OF ANOMALY	INTERPRETATION
•	FERROUS MATERIAL
◐	FERROUS MATERIAL
---	RIDGE AND FURROW
---	AGRICULTURAL
⊕	GEOLOGY
⊙	ARCHAEOLOGY?
---	ARCHAEOLOGY?
⊖	QUARRY?

Reproduced from the Ordnance Survey mapping with the permission of the Ordnance Survey. All rights reserved. © Crown Copyright. Unauthorised reproduction infringes Crown copyright and may lead to prosecution or civil proceedings. Digital data supplied by the client. EDP, 2013.

© ASWYAS 2013.  
Archaeological Services W Y A S  
PO Box 30, Neshaw Lane South, Morley, LS27 0UG  
Tel: 0113 383 7500 Fax: 0113 383 7501

443800

444000

Fig. 19. Interpretation of magnetometer data; Field 6, Sector 1 (1:1000 @ A3)

0 25m

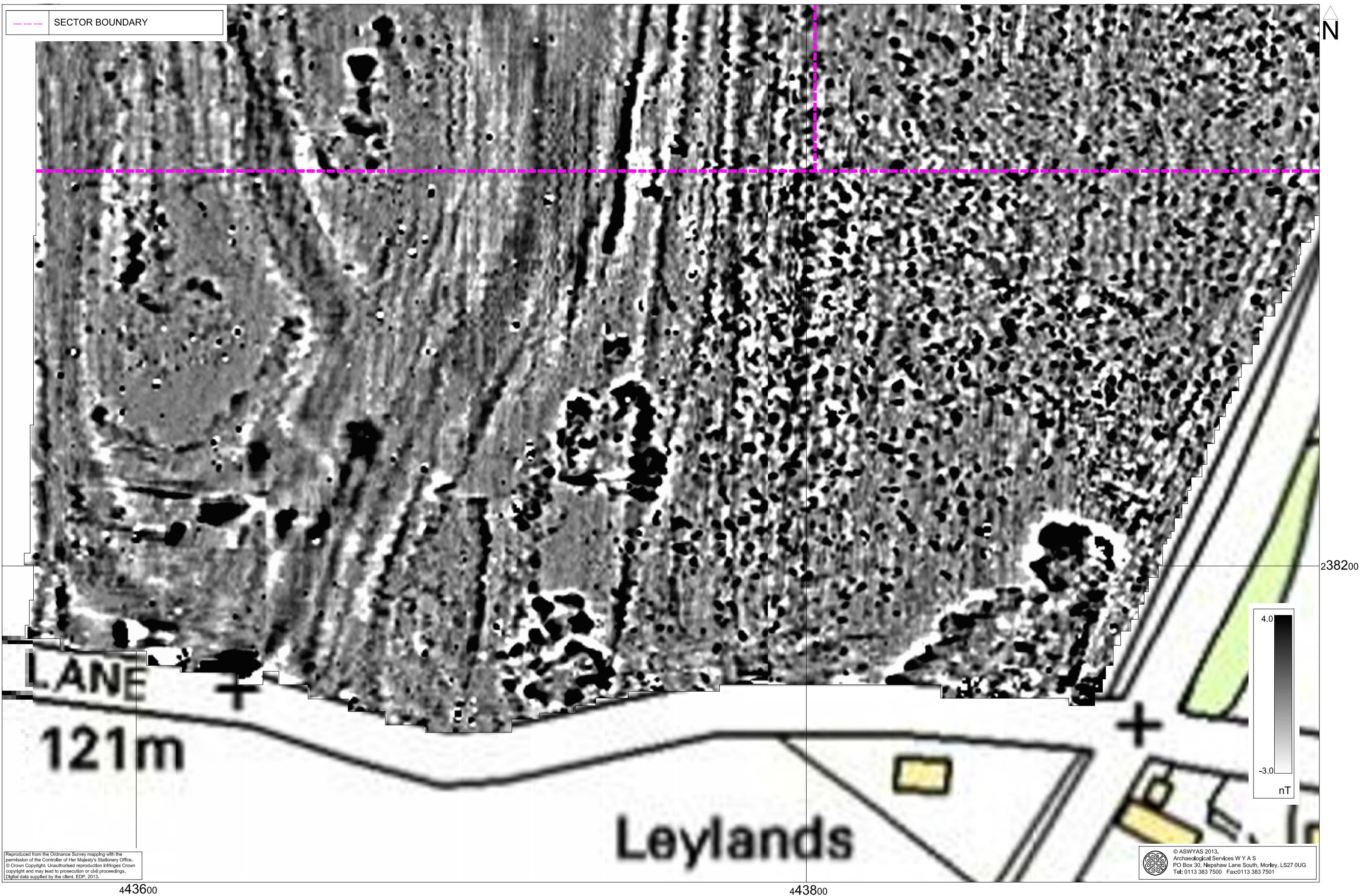


Fig. 20. Processed greyscale magnetometer data; Field 6, Sector 2 (1:1000 @ A3)

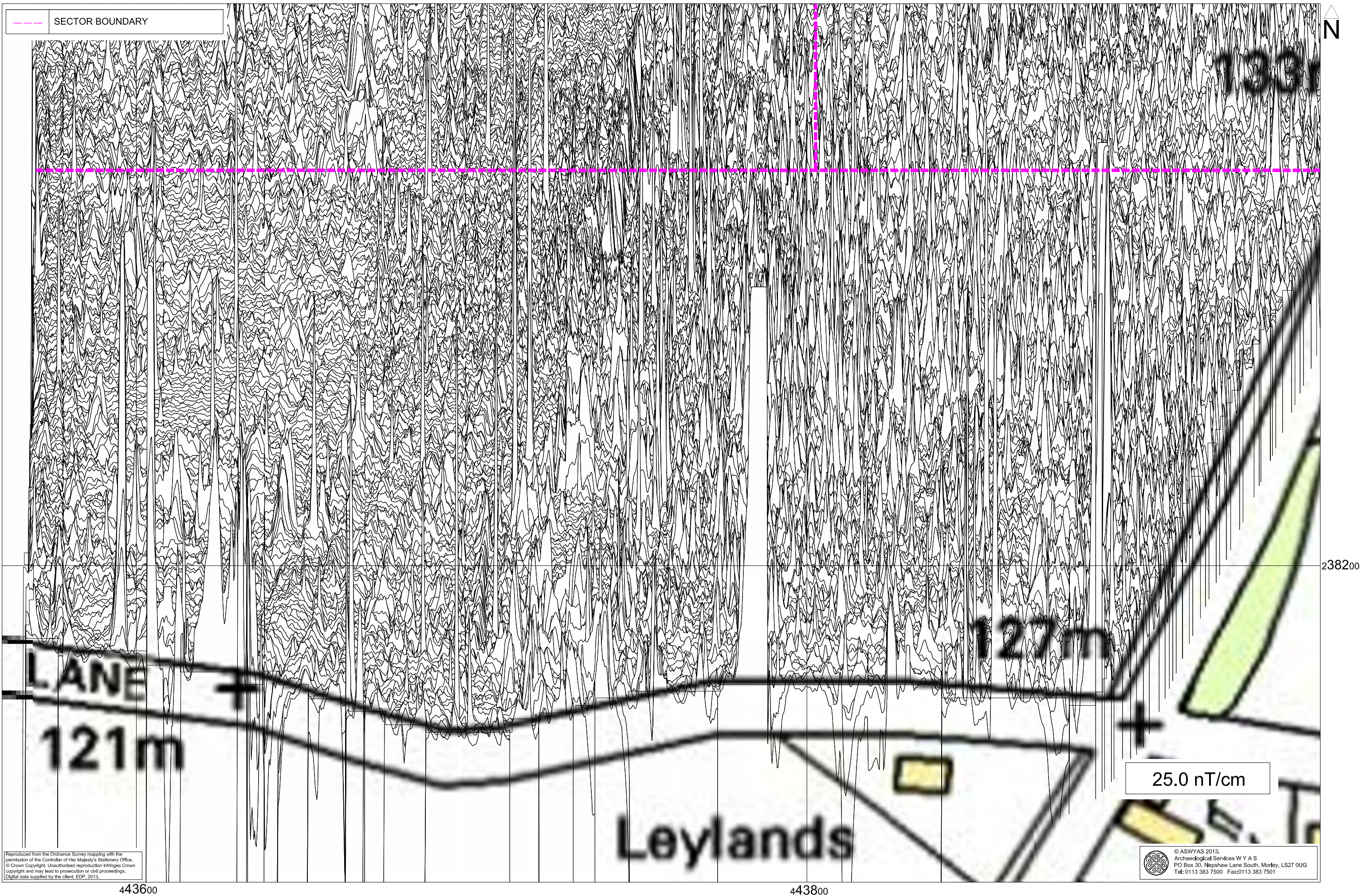


Fig. 21. XY trace plot of minimally processed magnetometer data; Field 6, Sector 2 (1:1000 @ A3)

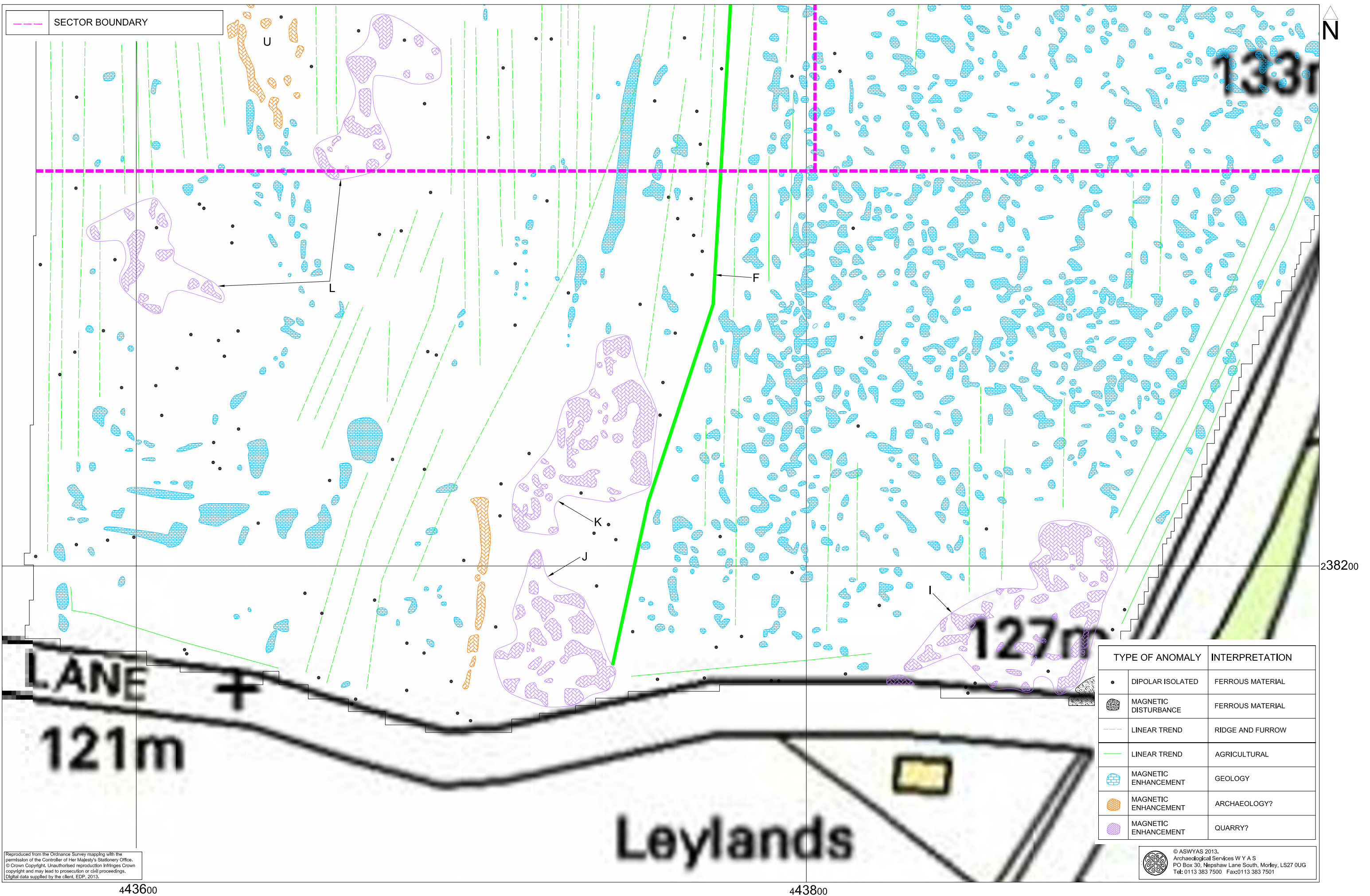


Fig. 22. Interpretation of magnetometer data; Field 6, Sector 2 (1:1000 @ A3)

0 25m

Reproduced from the Ordnance Survey mapping with the permission of the Controller of Her Majesty's Stationery Office. © Crown Copyright. Unauthorised reproduction infringes Crown copyright and may lead to prosecution or civil proceedings. Digital data supplied by the client, EDP, 2013.

© ASWYAS 2013.  
Archaeological Services W Y A S  
PO Box 30, Nephshaw Lane South, Morley, LS27 0UG  
Tel: 0113 383 7500 Fax: 0113 383 7501