


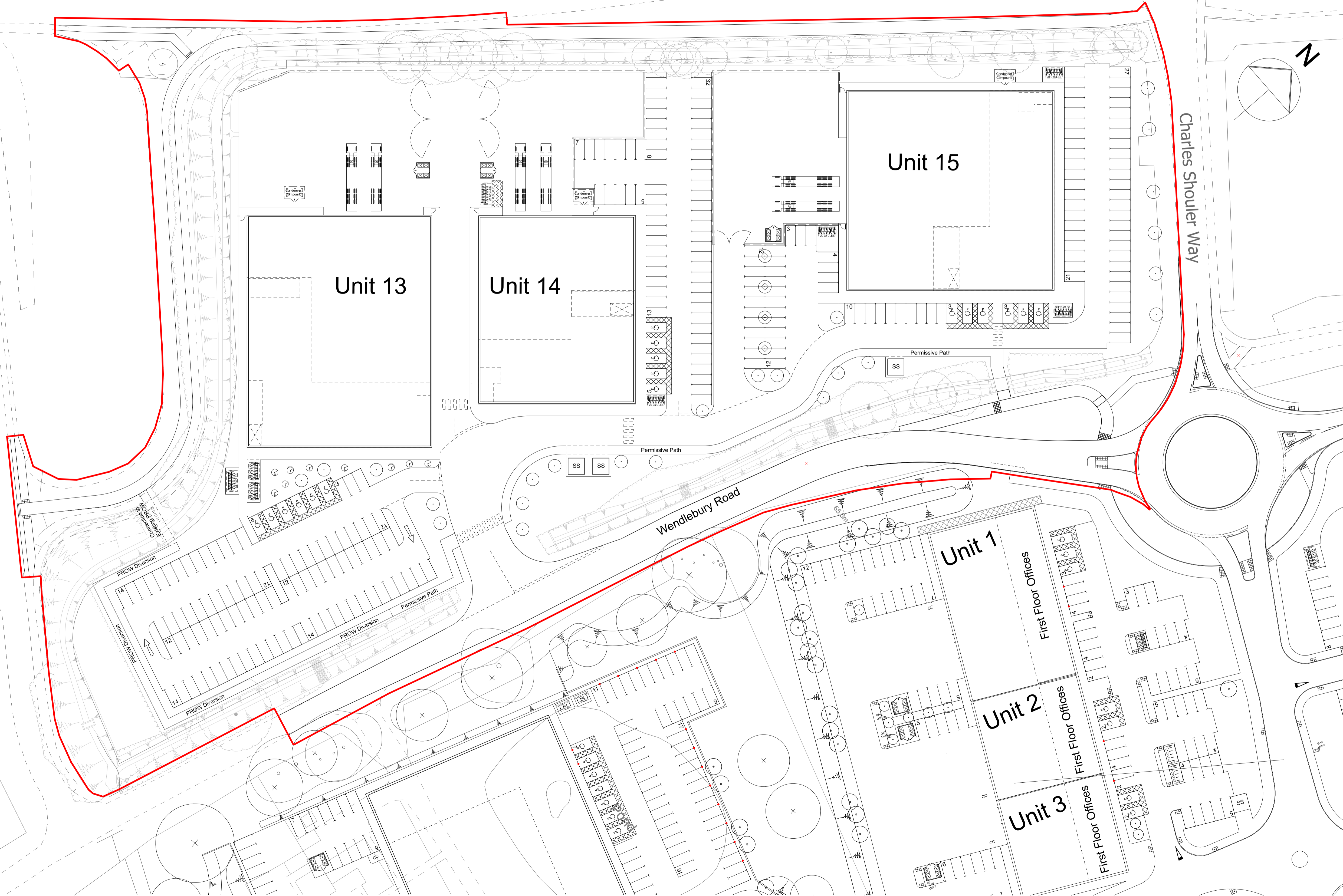
NOTES

Reproduced from the Ordnance Survey map with the permission of the Controller of Her Majesty's Stationery Office, © Crown Copyright.

C A Cornish & Associates Ltd Licence no LIG0908.

Subject to Statutory Approvals.

KEY	
	Planning Boundary



Rev	Description	Chk	Date

27 Greville Street  
London EC1N 8SU

tel +44(0)20 7400 2120

enquiries@cornisharchitects.com  
www.cornisharchitects.com

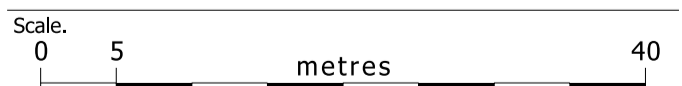


cornisharchitects

Project Title: **CATALYST PHASE 4**

Drawing Title: **PROPOSED SITE PLAN**

Drawing Status: **TOWN PLANNING**



Drawn By: J B    Scale: 1:500 @ A1    Date: 11/04/2024    Chk'd By: S M



Drawing No: **23022 - TP - 002**    Rev: -