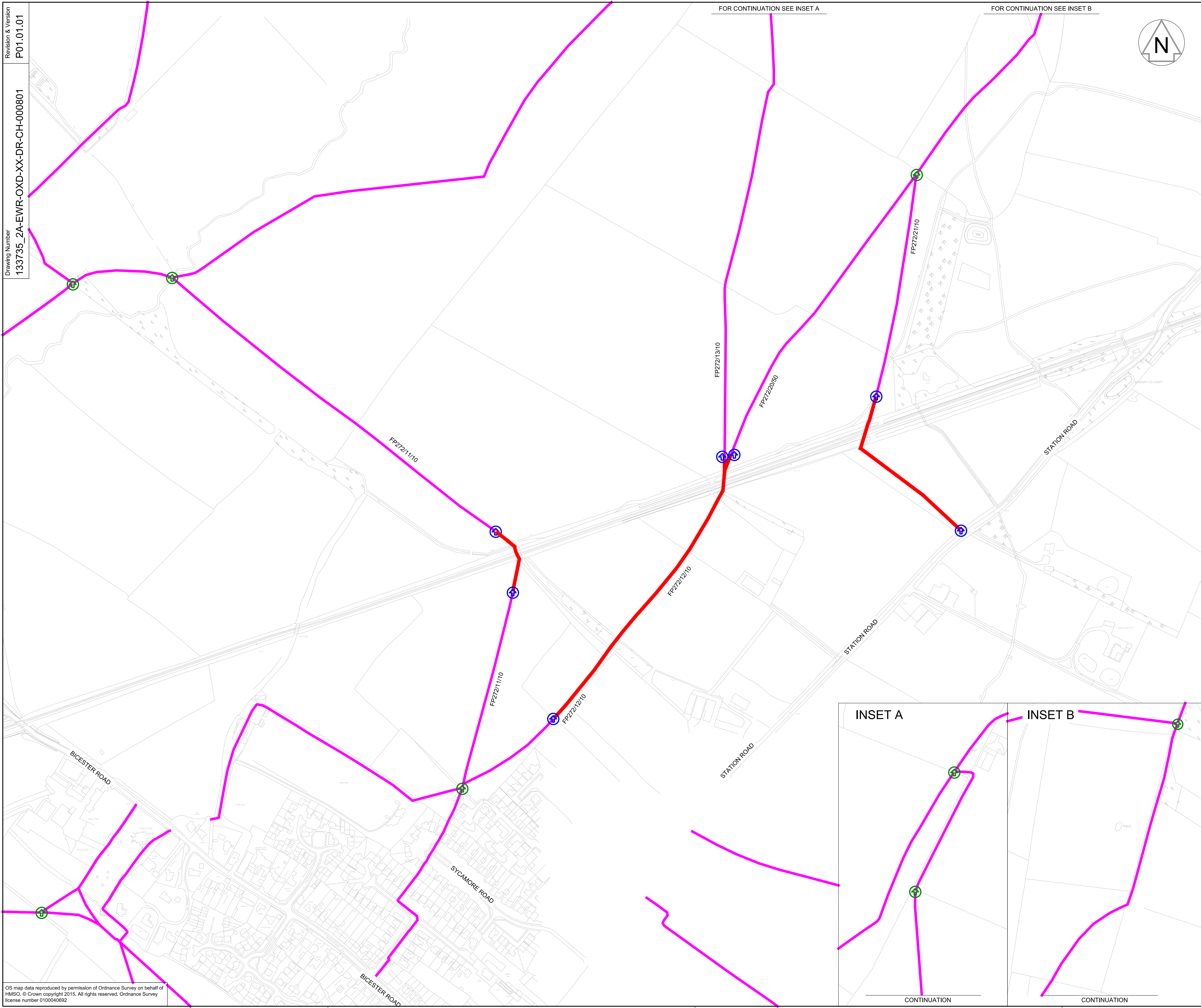


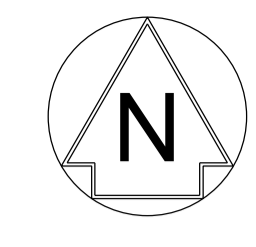
Revision & Version
P01.01.01

Drawing Number
133735_2A-EWR-OXD-XX-DR-CH-000801



FOR CONTINUATION SEE INSET A


FOR CONTINUATION SEE INSET B



- TEMPORARY CLOSURE
- TEMPORARY DIVERSION
- EXISTING FOOTPATH
- CLOSURE NOTICE
- ADVANCED CLOSURE NOTICE

RESERVED FOR APPROVED
FOR CONSTRUCTION

Rev	Date	Description of Revisions	Desd	Chkd	Appr
P01	16/04/20	WIP-DESIGN	---	---	---
Status					S0



Project
**East West Rail
(Western Section)
Phase 2**

Drawing Title
**PRoW GRANGE FARM No.1
CLOSURE NOTICE**

Designed	---	Signed	---	Date	---
Drawn	Tamsin Leaman-Hewitt	Signed	T. Leaman-Hewitt	Date	16/04/20
Checked	---	Signed	---	Date	---
Approved	---	Signed	---	Date	---

Scale(s)	ELR - Project Chainage (Miles Yards)	Sheet	1 of 1
As Shown	OXD - 108000	Design Package Risk Classification	Normal
Alternative Reference		Revision	P01

Drawing Number
133735_2A-EWR-OXD-XX-DR-CH-000801

OS map data reproduced by permission of Ordnance Survey on behalf of HMSO. © Crown copyright 2015. All rights reserved. Ordnance Survey license number 0100040692