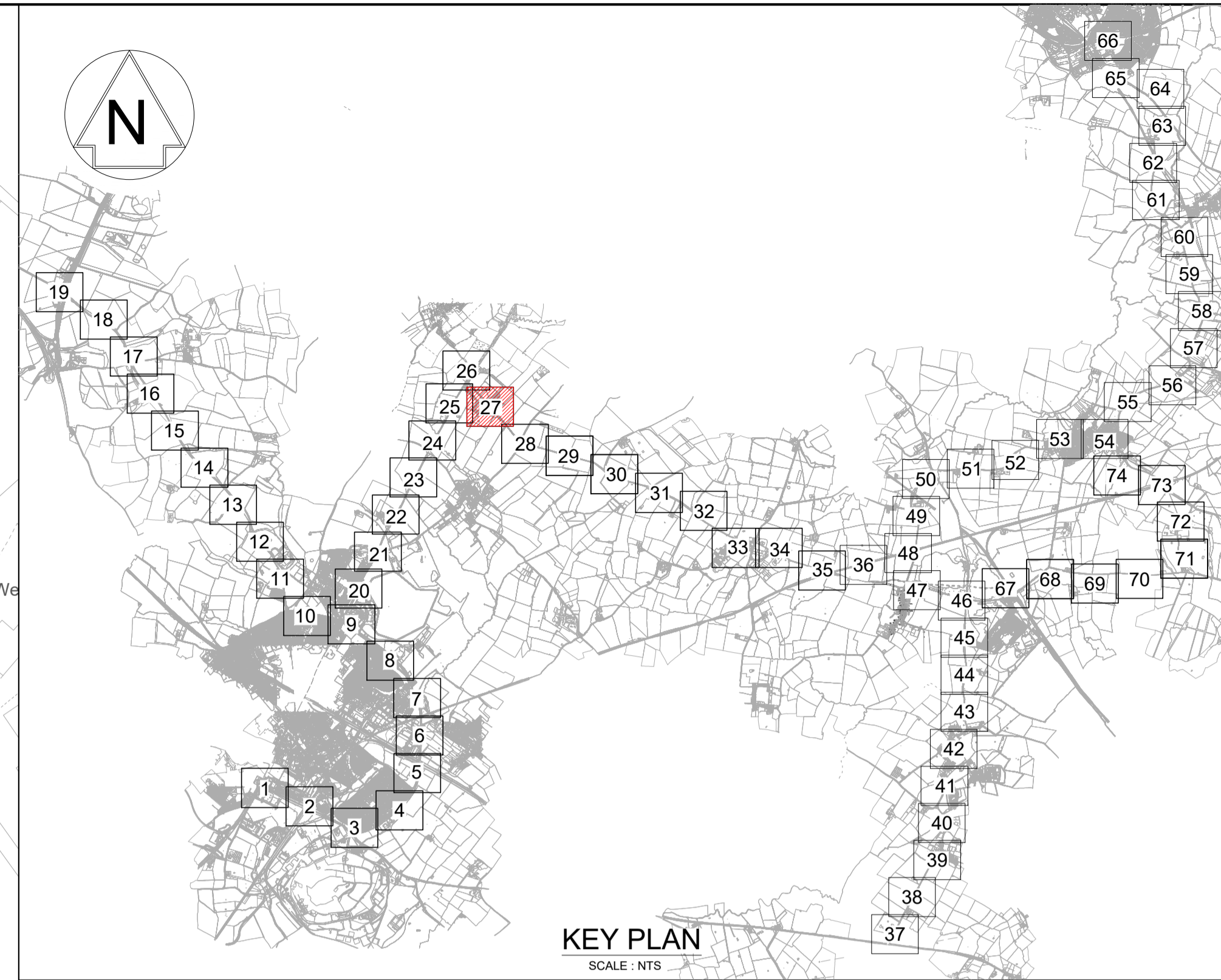

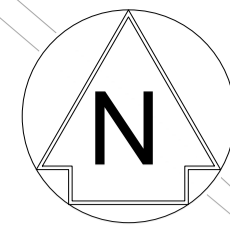




A-MULTI-33

FOR CONTINUATION REFER TO SHEET 26 OF 74



KEY PLAN  
SCALE: 1:1000

NETWORK RAIL (EAST WEST RAIL WESTERN SECTION PHASE 2)

- NOTES:
- ALL SIGN LOCATIONS ARE INDICATIVE ONLY.
  - FOR FURTHER SIGN DETAILS PLEASE REFER TO TEMPORARY SIGNING SCHEDULE DRAWING Nos. 133735\_RW-EWR-XX-CC\_A1-DR-CH-010120, 133735\_RW-EWR-XX-CC\_A1-DR-CH-010121, 133735\_RW-EWR-XX-CC\_A2-DR-CH-010138, 133735\_RW-EWR-XX-CC\_A3-DR-CH-010140, 133735\_RW-EWR-XX-CC\_A4-DR-CH-010175, 133735\_RW-EWR-XX-CC\_B3-M2-CH-010143, 133735\_RW-EWR-XX-CC\_B1-M2-CH-010140.
  - FOR POST AND FOUNDATION STANDARD DETAILS PLEASE REFER TO DRAWING No. 133735\_RW-EWR-XX-DR-CH-000214.
  - ALL FOUNDATIONS TO BE HAND DUG TO AVOID UNDERGROUND SERVICES. REFER TO HSE GUIDANCE HSG47 "AVOIDING DANGER FROM UNDERGROUND SERVICES".
  - ALL SIGNS SHOWN HERE ARE INTENDED TO BE INSTALLED WITHIN THE HIGHWAY BOUNDARY.
  - FOR PASSING PLACE SIGN INFORMATION AND COMPOUND LAYOUT INFORMATION PLEASE REFER TO DRAWING No. 133735\_RW-EWR-XX-CC\_A4-DR-CH-010176.

KEY:

	HIGHWAY BOUNDARY
	TWAO BOUNDARY
	PROPOSED PASSING PLACES SIGN
	PROPOSED TEMPORARY SIGN
	REPLACED TRAFFIC SIGN
	EXISTING APPARATUS
	PROPOSED TRAFFIC SIGNAL

SAFETY, HEALTH AND ENVIRONMENTAL INFORMATION  
THE WORKS ARE TO BE UNDERTAKEN BY A COMPETENT DELIVERY TEAM, AND THEREFORE ONLY EXCEPTIONAL RISKS RELATING TO THE WORKS ASSOCIATED WITH THIS DRAWING ARE IDENTIFIED BELOW. FOR FURTHER DETAILS AND PROPOSED SAFETY MEASURES REFER 'EWR CDM PHASE 2 HAZARD LOG' PROJECTWISE DOC. REF: 133735-EWR-LOG-SSD-000004.

ID	HAZARD DESCRIPTION
NA	1. UTILITY SURVEY WAS NOT UNDERTAKEN DURING THE DESIGN DEVELOPMENT. HOWEVER, THE CONTRACTOR IS REQUIRED TO UNDERTAKE CAT SCAN AND TRIAL HOLES TO DETERMINE THE PRESENCE OF UTILITIES PRIOR TO INSTALLATION OF THE SIGNS. 2. CONTRACTOR TO CHECK LOCATION AND VISIBILITY OF SIGN BEFORE FIXING FINAL POSITION.

INDICATES H&S RISKS (EWR2-HAZ-.....)

Rev	Date	Description of Revisions	Dsnd	Chkd	Appr	Suitability
B01	24/02/20	FOR INFORMATION				

SHARED - for Information S2



Project  
**East West Rail (Western Section) Phase 2**

Drawing Title  
**COMPOUND A4 GREEN LANE CONSTRUCTION ACCESS ROUTE SIGNING**

Designed	Ravikumar KN	Signed	R. KN	Date	24/02/20
Drawn	Beeres M	Signed	B. M	Date	24/10/19
Checked	Sharon Hulme	Signed	S. Hulme	Date	24/02/20
Approved	Stephen Abe	Signed	S. Abe	Date	24/02/20

Scale(s)  
1:1000  
ELR - Project Chainage (Miles Yards)  
XX -

Design Package Risk Classification  
**Normal**

Alternative Reference  
Revision  
B01

Drawing Number  
133735\_RW-EWR-XX-CC\_A4-DR-CH-010127

FOR CONTINUATION REFER TO SHEET 25 OF 74

FOR CONTINUATION REFER TO SHEET 28 OF 74

