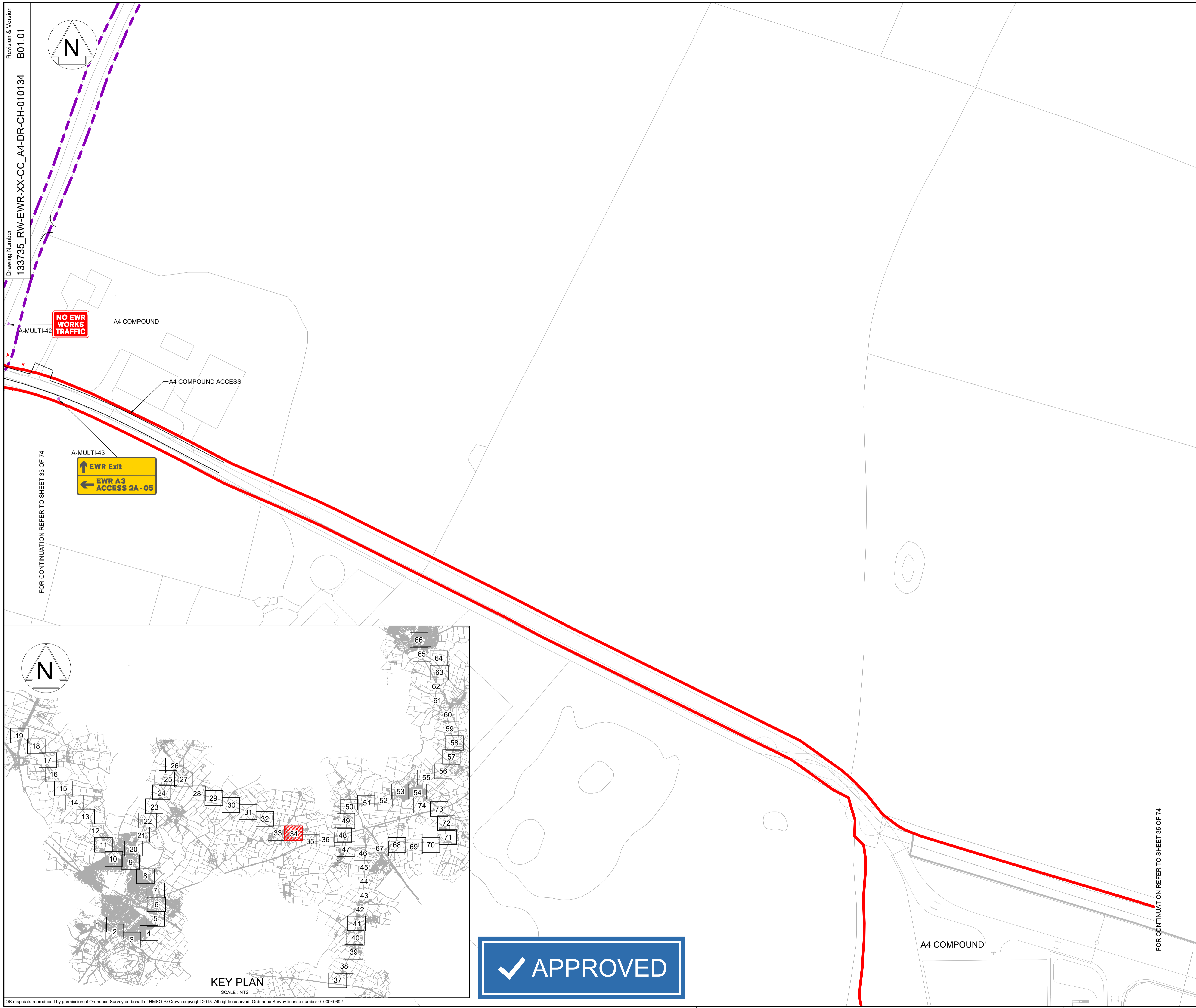
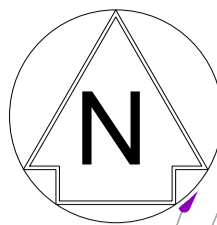
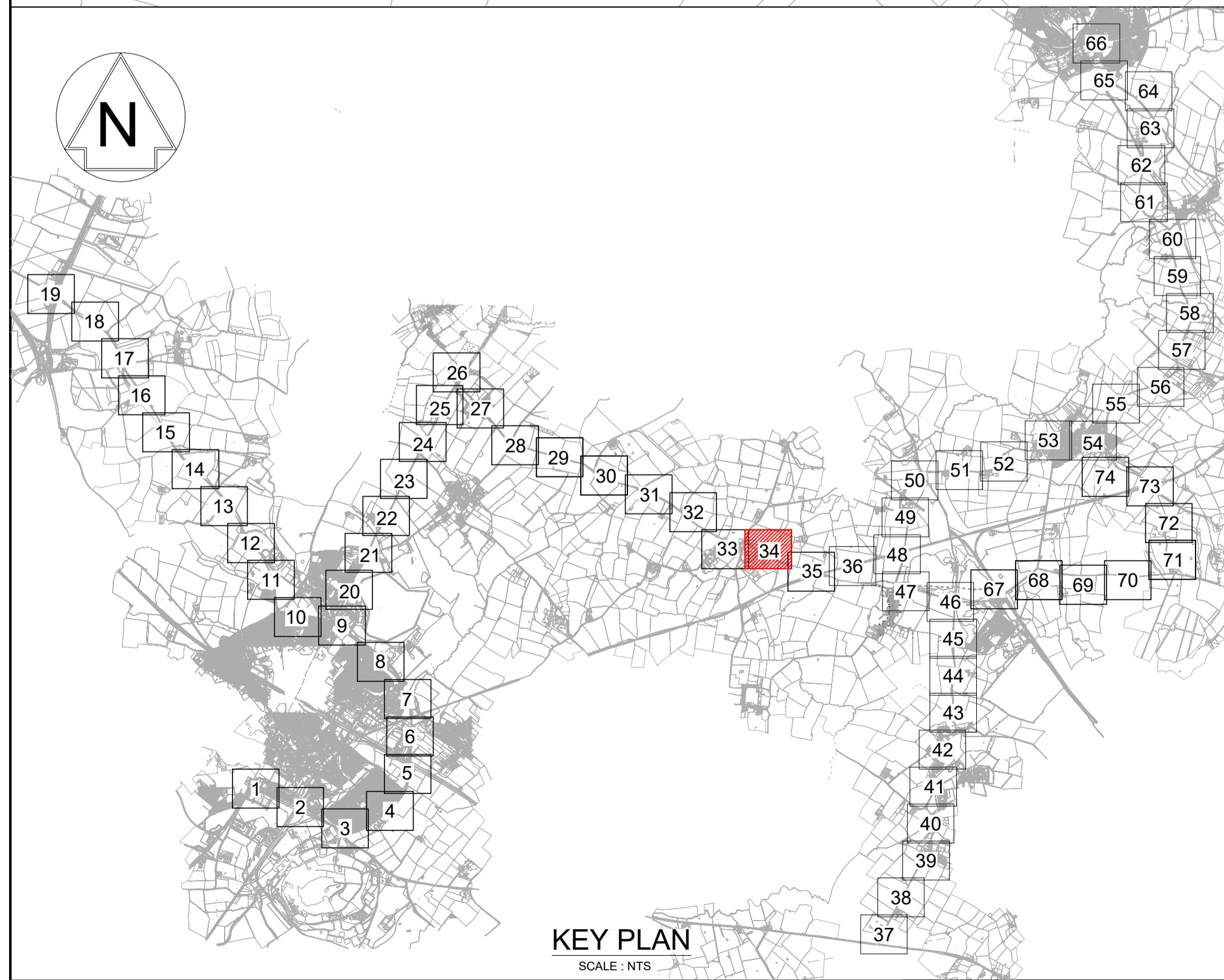


Revision & Version
B01.01
Drawing Number
133735_RW-EWR-XX-CC_A4-DR-CH-010134



FOR CONTINUATION REFER TO SHEET 33 OF 74

FOR CONTINUATION REFER TO SHEET 35 OF 74



KEY PLAN
SCALE: NTS



OS map data reproduced by permission of Ordnance Survey on behalf of HMSO. © Crown copyright 2015. All rights reserved. Ordnance Survey license number 0100040692

NETWORK RAIL (EAST WEST RAIL WESTERN SECTION PHASE 2)

- NOTES:**
1. ALL SIGN LOCATIONS ARE INDICATIVE ONLY.
 2. FOR FURTHER SIGN DETAILS PLEASE REFER TO TEMPORARY SIGNING SCHEDULE DRAWING Nos.
133735_RW-EWR-XX-CC_A1-DR-CH-010120
133735_RW-EWR-XX-CC_A2-DR-CH-010138
133735_RW-EWR-XX-CC_A3-DR-CH-010140
133735_RW-EWR-XX-CC_A4-DR-CH-010175
133735_RW-EWR-XX-CC_B3-M2-CH-010143
133735_RW-EWR-XX-CC_B1-M2-CH-010140.
 3. FOR POST AND FOUNDATION STANDARD DETAILS PLEASE REFER TO DRAWING No.
133735_RW-EWR-XX-DR-CH-000214.
 4. ALL FOUNDATIONS TO BE HAND DUG TO AVOID UNDERGROUND SERVICE. REFER TO HSE GUIDANCE HSG47 "AVOIDING DANGER FROM UNDERGROUND SERVICES".
 5. ALL SIGNS SHOWN HERE ARE INTENDED TO BE INSTALLED WITHIN THE HIGHWAY BOUNDARY.
 6. FOR PASSING PLACE SIGN INFORMATION AND COMPOUND LAYOUT INFORMATION PLEASE REFER TO DRAWING No.
133735_RW-EWR-XX-CC_A4-DR-CH-010176.

- KEY:**
- HIGHWAY BOUNDARY
 - TWAO BOUNDARY
 - PROPOSED PASSING PLACES SIGN
 - PROPOSED TEMPORARY SIGN
 - REPLACED TRAFFIC SIGN
 - EXISTING APPARATUS
 - PROPOSED TRAFFIC SIGNAL

SAFETY, HEALTH AND ENVIRONMENTAL INFORMATION
THE WORKS ARE TO BE UNDERTAKEN BY A COMPETENT DELIVERY TEAM, AND THEREFORE ONLY EXCEPTIONAL RISKS RELATING TO THE WORKS ASSOCIATED WITH THIS DRAWING ARE IDENTIFIED BELOW. FOR FURTHER DETAILS AND PROPOSED SAFETY MEASURES REFER 'EWR CDM PHASE 2 HAZARD LOG' PROJECTWISE DOC. REF: 133735-EWR-LOG-SSD-000004.

ID	HAZARD DESCRIPTION
NA	1. UTILITY SURVEY WAS NOT UNDERTAKEN DURING THE DESIGN DEVELOPMENT. HOWEVER, THE CONTRACTOR IS REQUIRED TO UNDERTAKE CAT SCAN AND TRIAL HOLES TO DETERMINE THE PRESENCE OF UTILITIES PRIOR TO INSTALLATION OF THE SIGNS. 2. CONTRACTOR TO CHECK LOCATION AND VISIBILITY OF SIGN BEFORE FIXING FINAL POSITION.

INDICATES H&S RISKS (EWR2-HAZ-.....)

Rev	Date	Description of Revisions	Desd	Chkd	Appr	Suitability
B01	24/02/20	FOR INFORMATION	R.K.	S.H.	S.A.	
Status: SHARED - for Information						S2



Project
East West Rail (Western Section) Phase 2

Drawing Title
COMPOUND A4 GREEN LANE CONSTRUCTION ACCESS ROUTE SIGNING

Designed	Ravikumar KN	Signed	R. KN	Date	24/02/20
Drawn	Beeres M	Signed	B. M	Date	24/10/19
Checked	Sharon Hulme	Signed	S. Hulme	Date	24/02/20
Approved	Stephen Abe	Signed	S. Abe	Date	24/02/20

Scale(s)
1:1000
ELR - Project Chainage (Miles Yards)
XX -
Design Package Risk Classification
Normal
Sheet
34 of 74
Alternative Reference
Revision
B01
Drawing Number
133735_RW-EWR-XX-CC_A4-DR-CH-010134