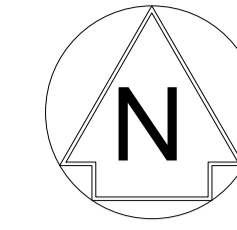


FOR CONTINUATION REFER TO SHEET 16 OF 37










NETWORK RAIL (EAST WEST RAIL WESTERN SECTION PHASE 2)

NOTES:

1. ALL SIGN LOCATIONS ARE INDICATIVE ONLY.
2. FOR FURTHER SIGN DETAILS PLEASE REFER TO TEMPORARY SIGNING SCHEDULE DRAWING Nos.
133735_RW-EWR-XX-CC_A1-DR-CH-010120
133735_RW-EWR-XX-CC_A1-DR-CH-010121
133735_RW-EWR-XX-CC_A2-DR-CH-010138.
3. FOR POST AND FOUNDATION STANDARD DETAILS PLEASE REFER TO DRAWING No.
133735_RW-EWR-XX-XX-DR-CH-000214.
4. UNDERGROUND SERVICES MAY BE PRESENT. REFER TO HSE GUIDANCE HSG47 'AVOIDING DANGER FROM UNDERGROUND SERVICES'.
5. ALL SIGNS SHOWN HERE ARE INTENDED TO BE INSTALLED WITHIN THE HIGHWAY BOUNDARY.
6. FOR PASSING PLACE SIGN INFORMATION AND COMPOUND LAYOUT INFORMATION PLEASE REFER TO DRAWING No.
133735_RW-EWR-XX-CC_A3-DR-CH-010138.

KEY:

-  HIGHWAY BOUNDARY
-  TWAO BOUNDARY
-  PROPOSED PASSING PLACES SIGN
-  PROPOSED TEMPORARY SIGN
-  REPLACED TRAFFIC SIGN
-  EXISTING APPARATUS
-  PROPOSED TRAFFIC SIGNAL

SAFETY, HEALTH AND ENVIRONMENTAL INFORMATION

In addition to the hazards/risks normally associated with the types of work detailed on this drawing, note the following significant residual risks (Reference shall also be made to the design hazard log).

- Construction**
1. PRIOR TO EXCAVATION CONTRACTOR TO UNDERTAKE CAT SCAN AND TRAIL HOLES.
 2. CONTRACTOR TO CHECK LOCATION AND VISIBILITY OF SIGN BEFORE FIXING FINAL POSITION.

Maintenance / Cleaning
NONE

Use
NONE

- Decommissioning / Demolition**
1. CONTRACTOR SHOULD BE AWARE OF PRESENCE OF OVERHEAD AND UNDERGROUND UTILITIES.

Rev	Date	Description of Revisions	Dsnt	Chkd	Appr	Suitability
B01	13/02/20	FOR INFORMATION		N.T.	S.H.	S.A.

STATUS: **SHARED - for Information** S2



Project: **East West Rail (Western Section) Phase 2**

Drawing Title: **COMPUND A3 MARSH GIBBON CONSTRUCTION ACCESS ROUTE SIGNING**

Designed	Nagoth Thomas Ravi Kumar	Signed	N. T. R. Kumar	Date	07/02/20
Drawn	Beeresh M	Signed	B. M	Date	26/12/19
Checked	Sharon Hulme	Signed	S. Hulme	Date	10/02/20
Approved	Stephen Abe	Signed	S. Abe	Date	10/02/20

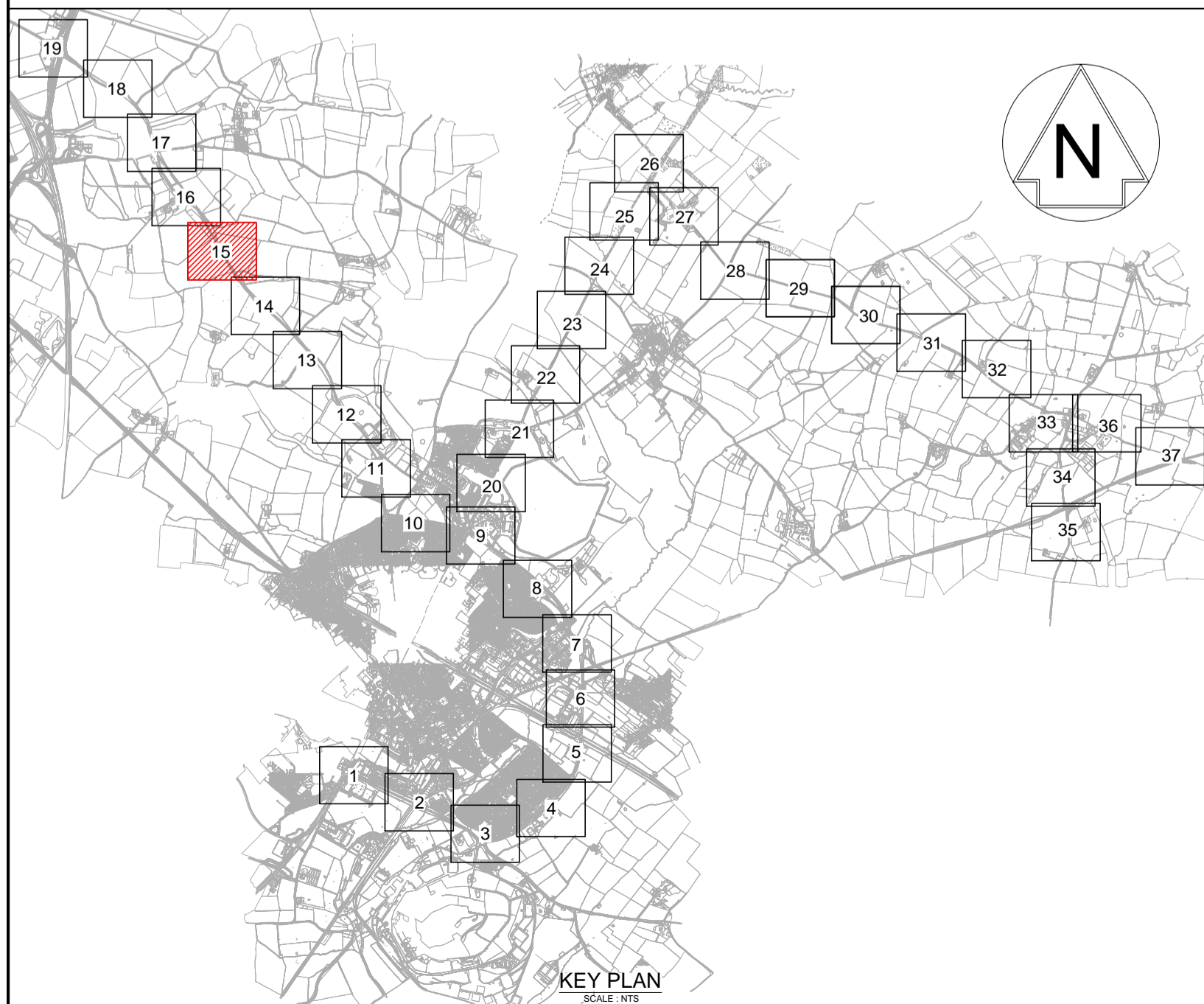
Scale(s): **1:1000** ELR - Project Chainage (Miles Yards) **XX -**

Design Package Risk Classification: **Normal** Sheet: **15 of 37**

Alternative Reference: Drawing Number: **B01**

133735_RW-EWR-XX-CC_A3-DR-CH-010115

Revision & Version: **B01.01**
Drawing Number: **133735_RW-EWR-XX-CC_A3-DR-CH-010115**



FOR CONTINUATION REFER TO SHEET 14 OF 37