

Site Details:

Land ADJACENT TO OS PARCEL
9635 NORTH EAST OF HM
BULLINGDON PRISON,
WIDNELL LANE, PIDDINGTON,
OX25 1AE

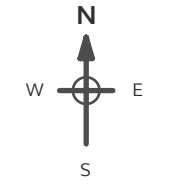
Client Ref: Land_adjacent_to_Widnell_Lane
Report Ref: GS-6828157
Grid Ref: 462871, 217356

Map Name: County Series

Map date: 1879

Scale: 1:10,560

Printed at: 1:10,560



Surveyed 1879
Revised 1879
Edition N/A
Copyright N/A
Levelled N/A

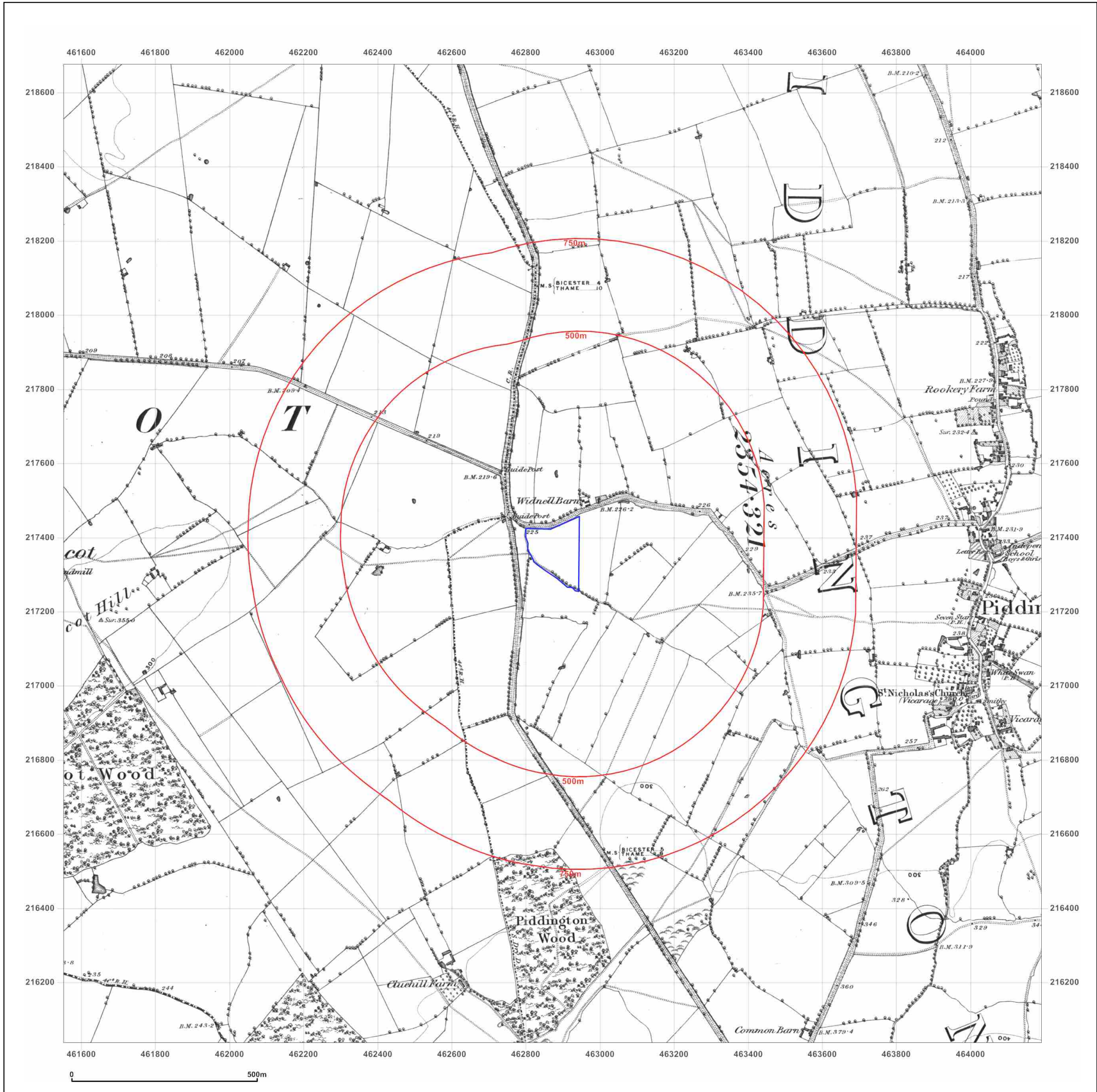


Produced by
Groundsure Insights
T: 08444 159000
E: info@groundsure.com
W: www.groundsure.com

© Crown copyright and database rights 2018 Ordnance Survey 100035207

Production date: 02 July 2020

Map legend available at:
www.groundsure.com/sites/default/files/groundsure_legend.pdf



Site Details:

Land ADJACENT TO OS PARCEL
9635 NORTH EAST OF HM
BULLINGDON PRISON,
WIDNELL LANE, PIDDINGTON,
OX25 1AE

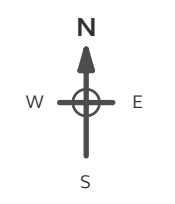
Client Ref: Land_adjacent_to_Widnell_Lane
Report Ref: GS-6828157
Grid Ref: 462871, 217356

Map Name: County Series

Map date: 1898

Scale: 1:10,560

Printed at: 1:10,560



Surveyed 1879
Revised 1898
Edition N/A
Copyright N/A
Levelled N/A

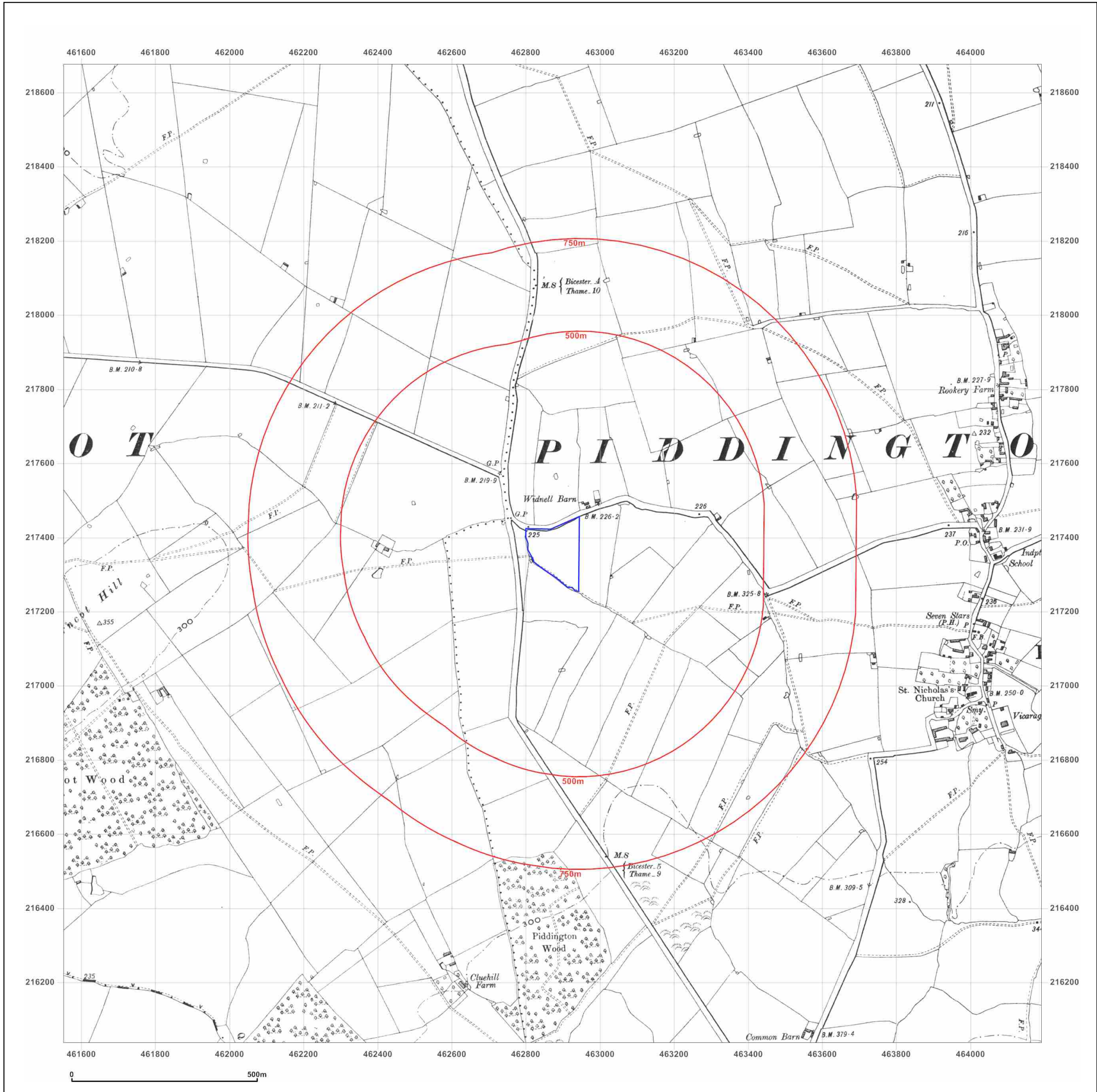


Produced by
Groundsure Insights
T: 08444 159000
E: info@groundsure.com
W: www.groundsure.com

© Crown copyright and database rights 2018 Ordnance Survey 100035207

Production date: 02 July 2020

Map legend available at:
www.groundsure.com/sites/default/files/groundsure_legend.pdf



Site Details:

Land ADJACENT TO OS PARCEL
9635 NORTH EAST OF HM
BULLINGDON PRISON,
WIDNELL LANE, PIDDINGTON,
OX25 1AE

Client Ref: Land_adjacent_to_Widnell_Lane
Report Ref: GS-6828157
Grid Ref: 462871, 217356

Map Name: County Series

Map date: 1900

Scale: 1:10,560

Printed at: 1:10,560



Surveyed N/A
Revised N/A
Edition N/A
Copyright N/A
Levelled N/A

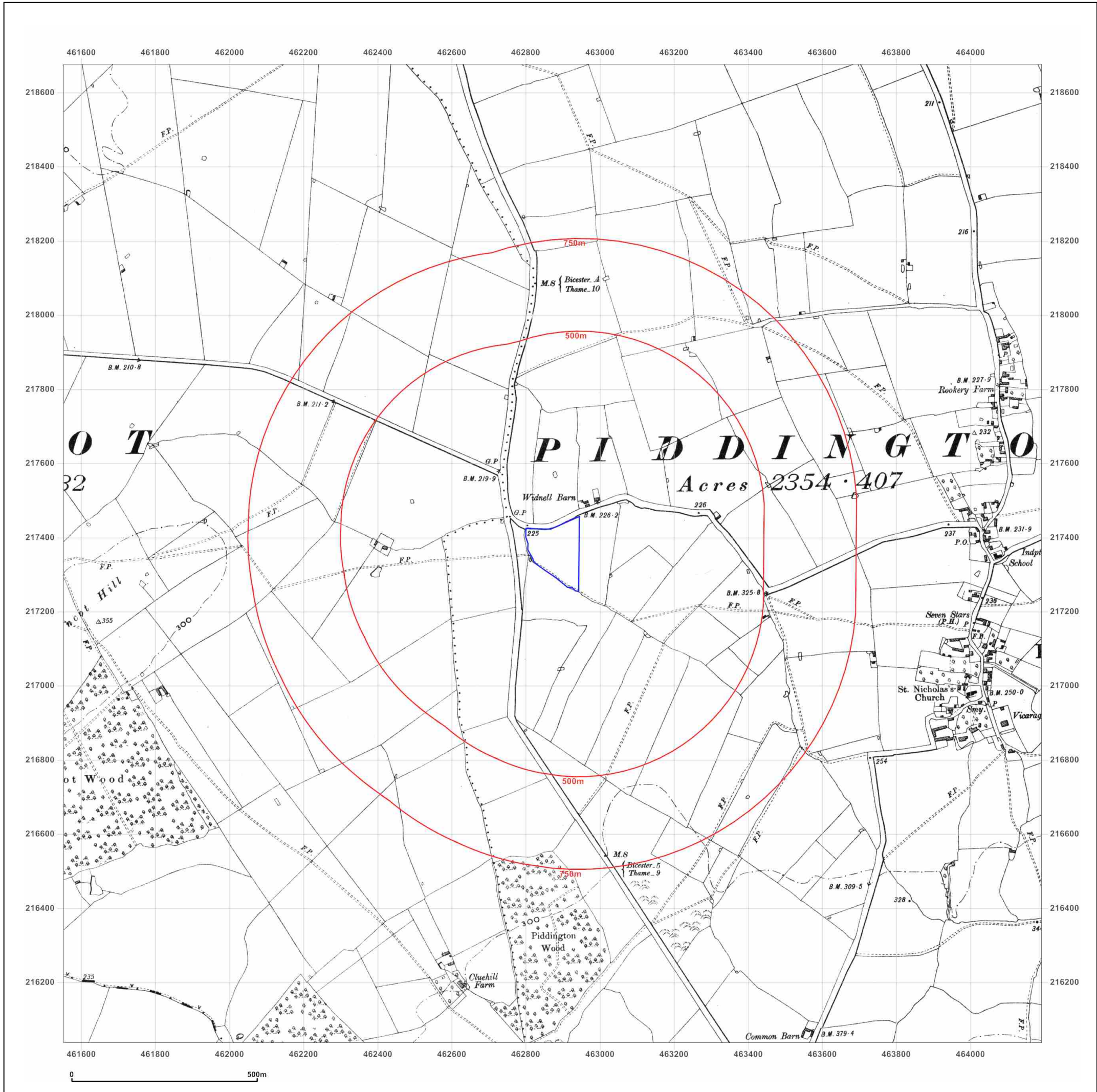


Produced by
Groundsure Insights
T: 08444 159000
E: info@groundsure.com
W: www.groundsure.com

© Crown copyright and database rights 2018 Ordnance Survey 100035207

Production date: 02 July 2020

Map legend available at:
www.groundsure.com/sites/default/files/groundsure_legend.pdf



Site Details:

Land ADJACENT TO OS PARCEL
9635 NORTH EAST OF HM
BULLINGDON PRISON,
WIDNELL LANE, PIDDINGTON,
OX25 1AE

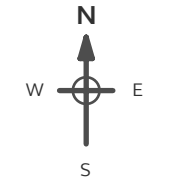
Client Ref: Land_adjacent_to_Widnell_Lane
Report Ref: GS-6828157
Grid Ref: 462871, 217356

Map Name: County Series

Map date: 1919

Scale: 1:10,560

Printed at: 1:10,560



Surveyed N/A
Revised N/A
Edition N/A
Copyright N/A
Levelled N/A

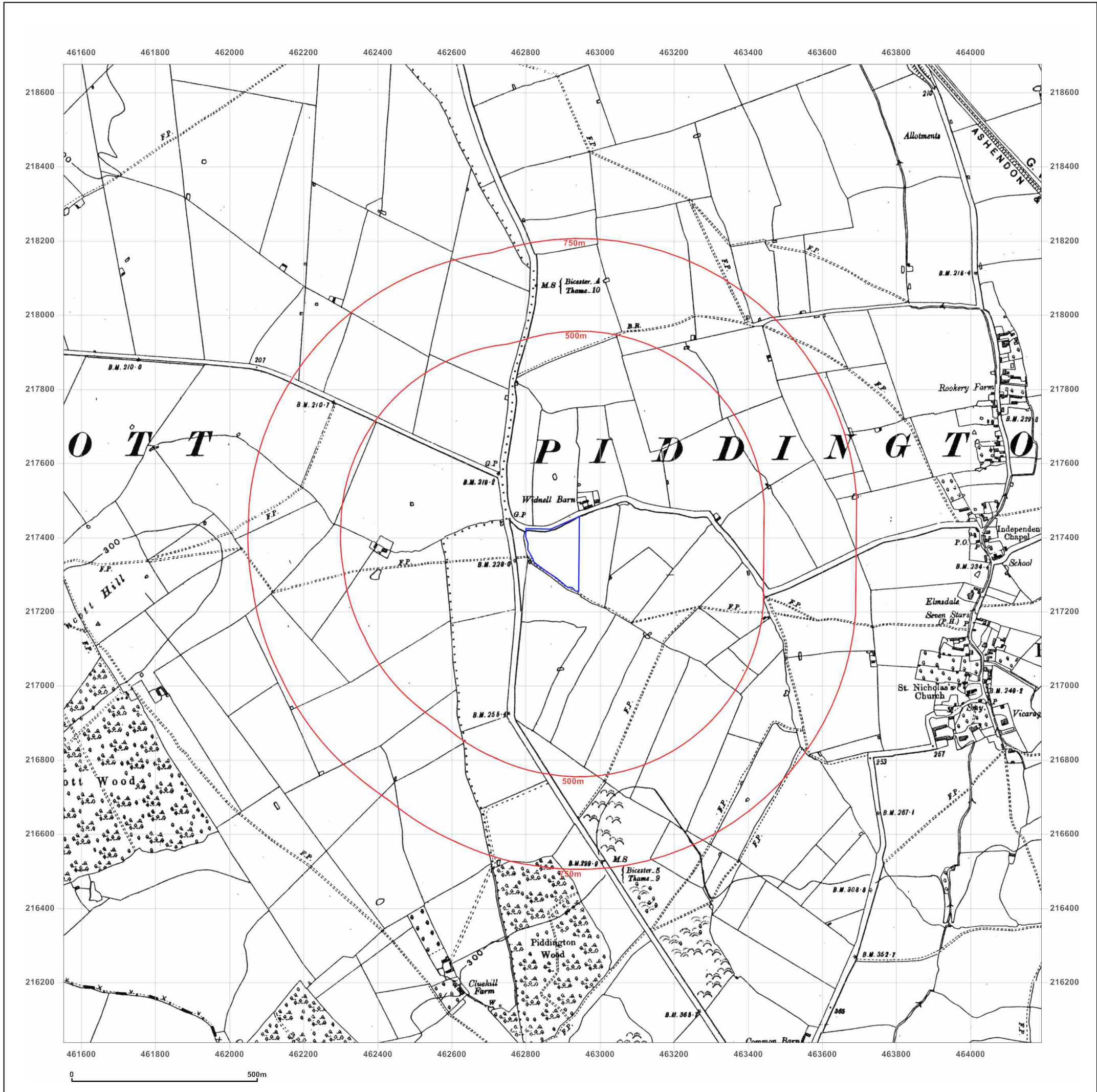


Produced by
Groundsure Insights
T: 08444 159000
E: info@groundsure.com
W: www.groundsure.com

© Crown copyright and database rights 2018 Ordnance Survey 100035207

Production date: 02 July 2020

Map legend available at:
www.groundsure.com/sites/default/files/groundsure_legend.pdf



Site Details:

Land ADJACENT TO OS PARCEL
9635 NORTH EAST OF HM
BULLINGDON PRISON,
WIDNELL LANE, PIDDINGTON,
OX25 1AE

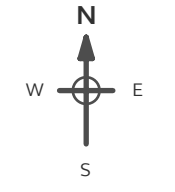
Client Ref: Land_adjacent_to_Widnell_Lane
Report Ref: GS-6828157
Grid Ref: 462871, 217356

Map Name: County Series

Map date: 1919

Scale: 1:10,560

Printed at: 1:10,560



Surveyed 1879
Revised 1919
Edition N/A
Copyright N/A
Levelled N/A

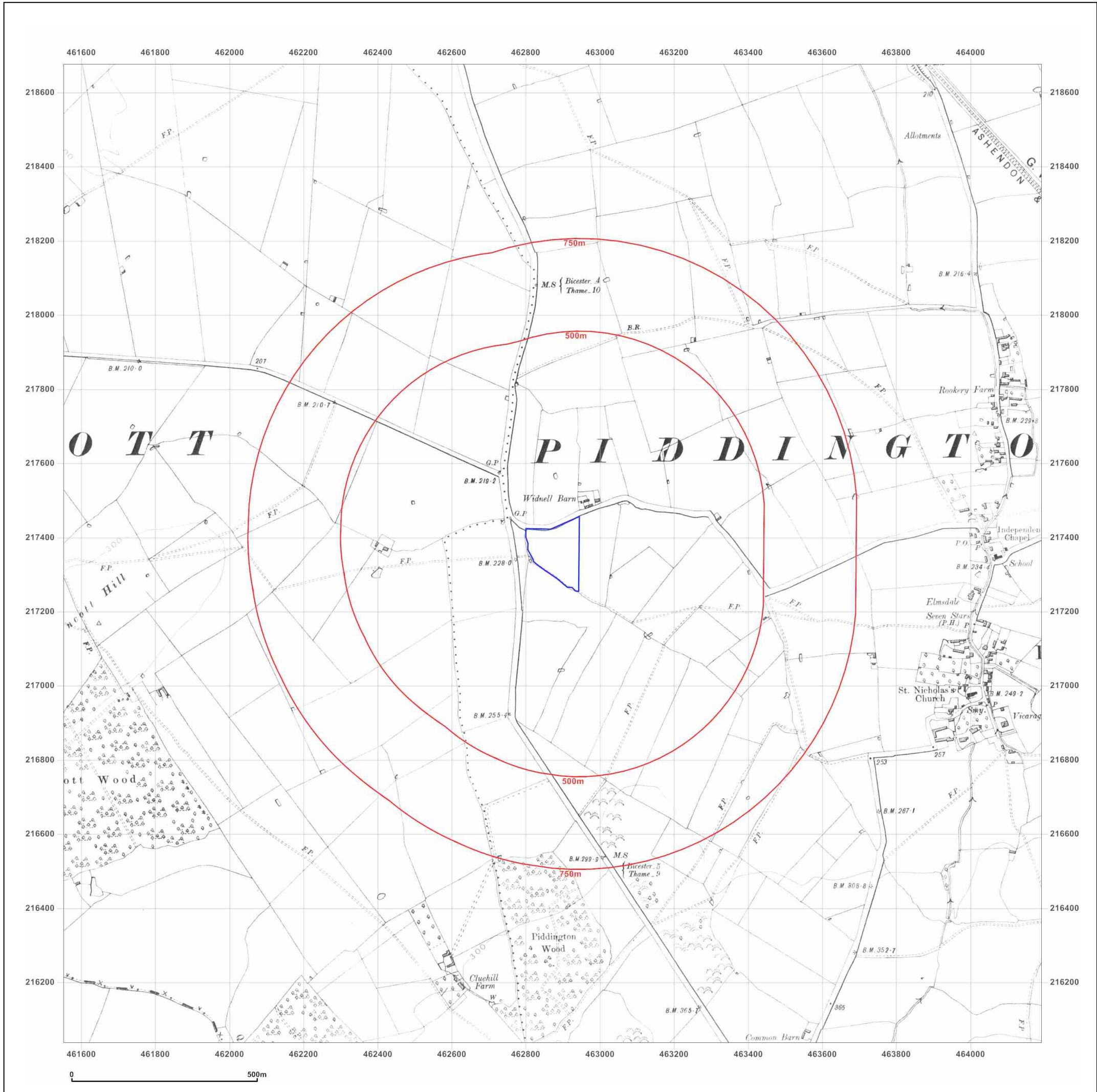


Produced by
Groundsure Insights
T: 08444 159000
E: info@groundsure.com
W: www.groundsure.com

© Crown copyright and database rights 2018 Ordnance Survey 100035207

Production date: 02 July 2020

Map legend available at:
www.groundsure.com/sites/default/files/groundsure_legend.pdf



Site Details:

Land ADJACENT TO OS PARCEL
9635 NORTH EAST OF HM
BULLINGDON PRISON,
WIDNELL LANE, PIDDINGTON,
OX25 1AE

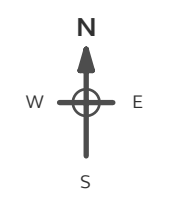
Client Ref: Land_adjacent_to_Widnell_Lane
Report Ref: GS-6828157
Grid Ref: 462871, 217356

Map Name: County Series

Map date: 1950

Scale: 1:10,560

Printed at: 1:10,560



Surveyed 1879
Revised 1950
Edition N/A
Copyright N/A
Levelled N/A

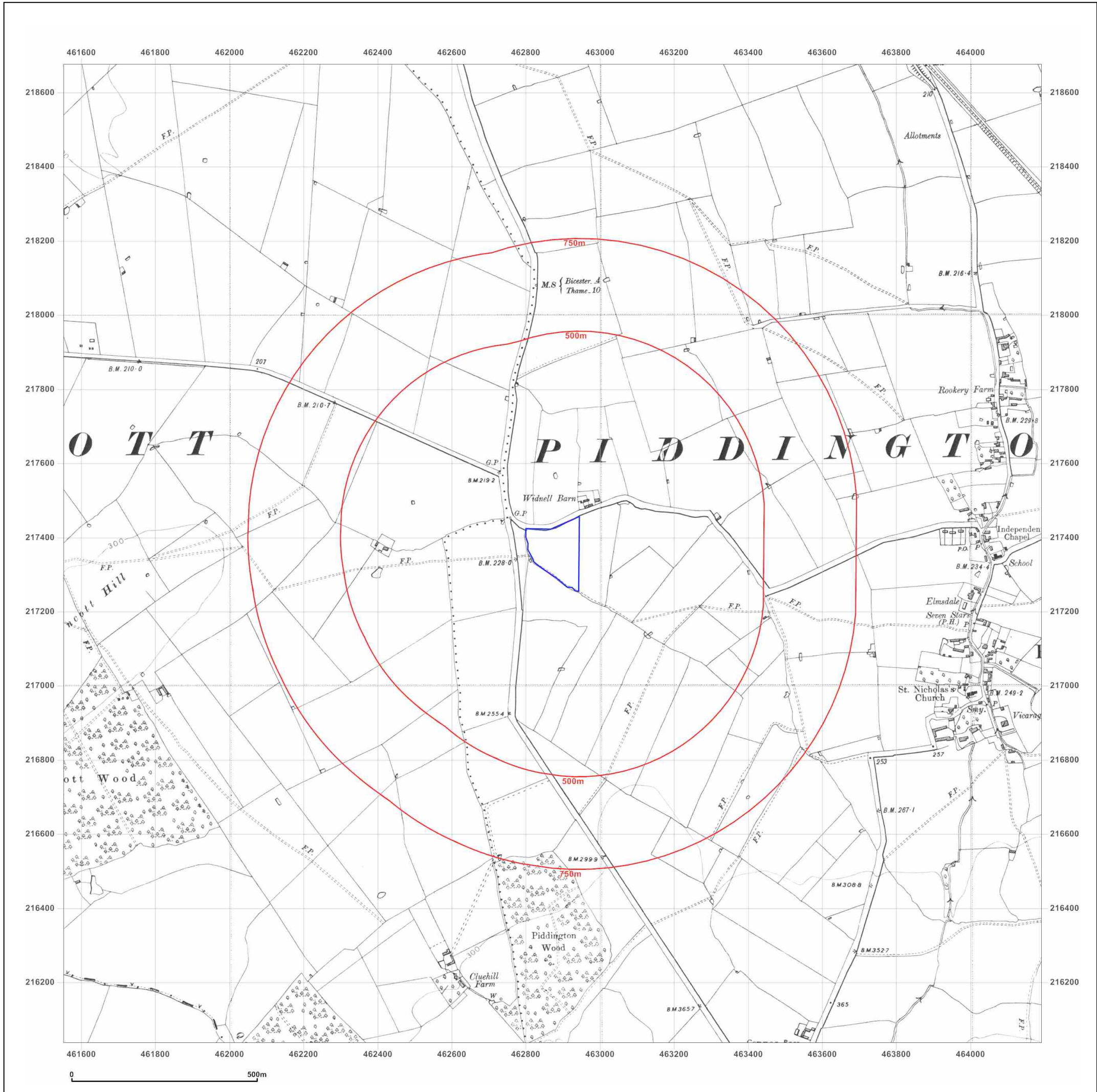


Produced by
Groundsure Insights
T: 08444 159000
E: info@groundsure.com
W: www.groundsure.com

© Crown copyright and database rights 2018 Ordnance Survey 100035207

Production date: 02 July 2020

Map legend available at:
www.groundsure.com/sites/default/files/groundsure_legend.pdf



Site Details:

Land ADJACENT TO OS PARCEL
9635 NORTH EAST OF HM
BULLINGDON PRISON,
WIDNELL LANE, PIDDINGTON,
OX25 1AE

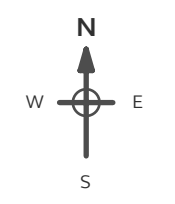
Client Ref: Land_adjacent_to_Widnell_Lane
Report Ref: GS-6828157
Grid Ref: 462871, 217356

Map Name: Provisional

Map date: 1958

Scale: 1:10,560

Printed at: 1:10,560



Surveyed N/A
Revised 1957
Edition 1958
Copyright 1958
Levelled N/A

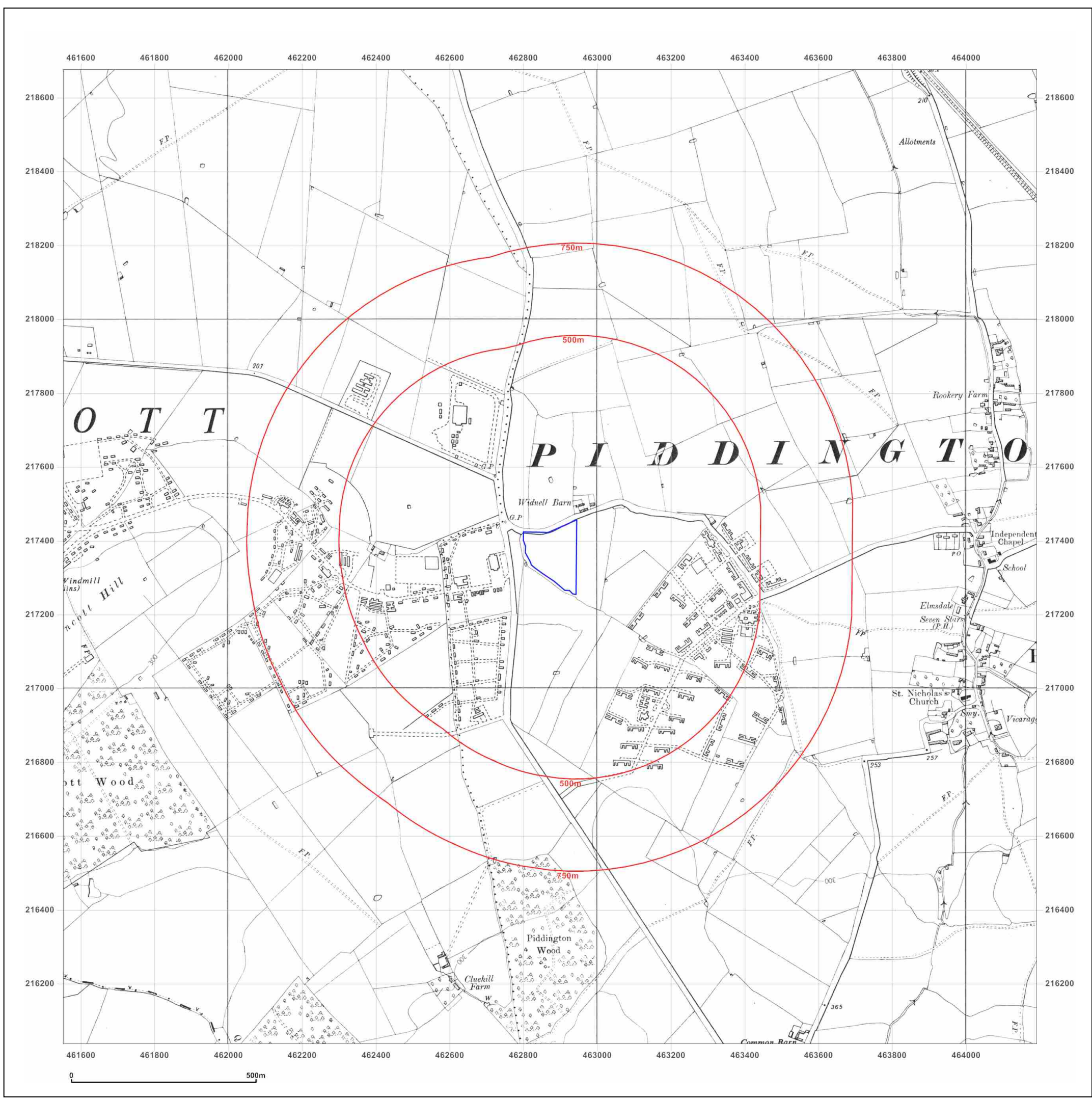


Produced by
Groundsure Insights
T: 08444 159000
E: info@groundsure.com
W: www.groundsure.com

© Crown copyright and database rights 2018 Ordnance Survey 100035207

Production date: 02 July 2020

Map legend available at:
www.groundsure.com/sites/default/files/groundsure_legend.pdf

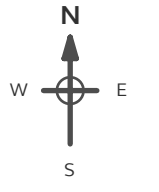


Site Details:

Land ADJACENT TO OS PARCEL
9635 NORTH EAST OF HM
BULLINGDON PRISON,
WIDNELL LANE, PIDDINGTON,
OX25 1AE

Client Ref: Land_adjacent_to_Widnell_Lane
Report Ref: GS-6828157
Grid Ref: 462871, 217356

Map Name: National Grid
Map date: 1982
Scale: 1:10,000
Printed at: 1:10,000



Surveyed 1979
Revised 1982
Edition N/A
Copyright N/A
Levelled N/A

Powered by

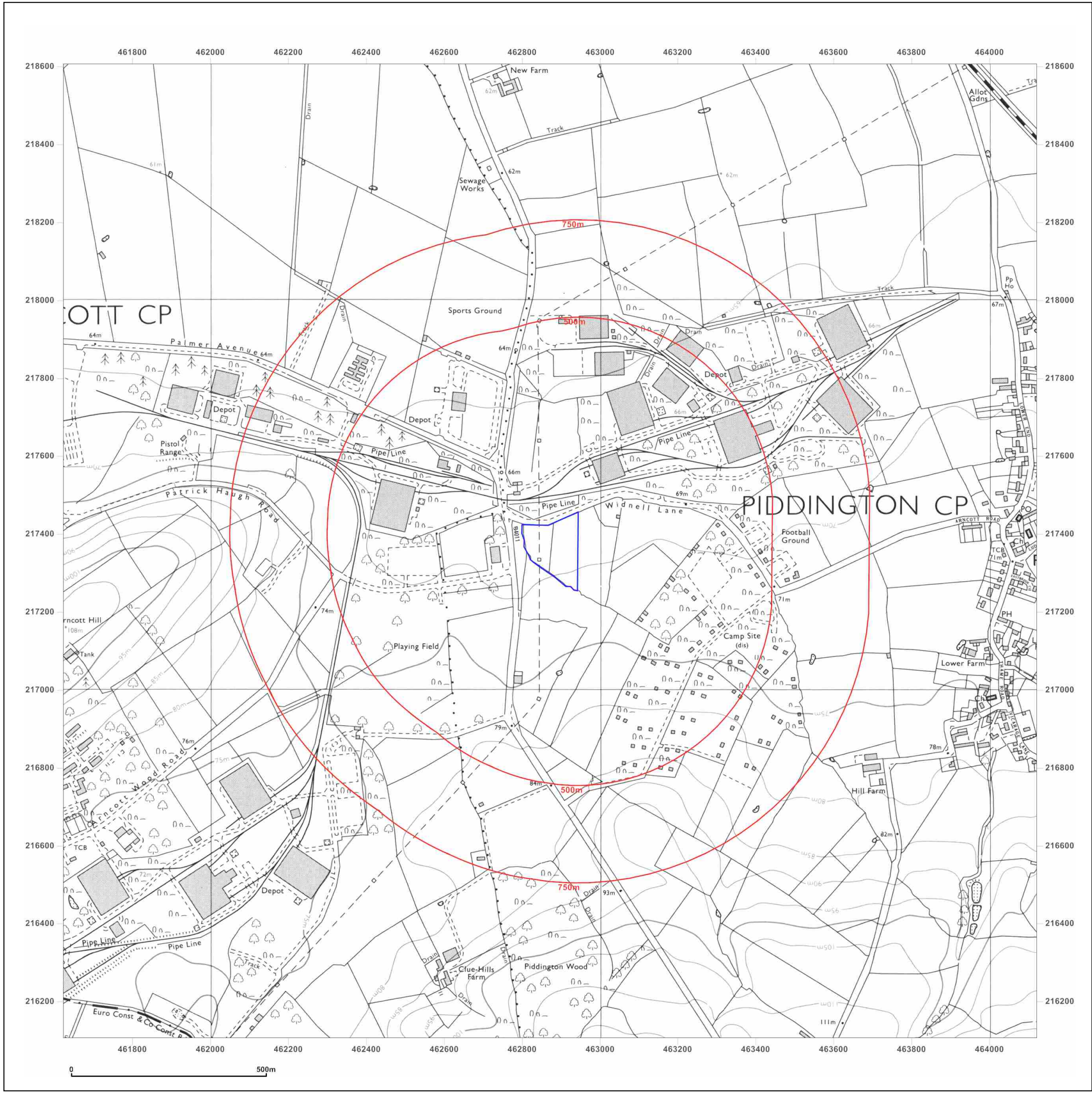


Produced by
Groundsure Insights
T: 08444 159000
E: info@groundsure.com
W: www.groundsure.com

© Crown copyright and database rights 2018 Ordnance Survey 100035207

Production date: 02 July 2020

Map legend available at:
www.groundsure.com/sites/default/files/groundsure_legend.pdf



Site Details:

Land ADJACENT TO OS PARCEL
9635 NORTH EAST OF HM
BULLINGDON PRISON,
WIDNELL LANE, PIDDINGTON,
OX25 1AE

Client Ref: Land_adjacent_to_Widnell_Lane
Report Ref: GS-6828157
Grid Ref: 462871, 217356

Map Name: National Grid

Map date: 1992

Scale: 1:10,000

Printed at: 1:10,000



Surveyed 1979
Revised 1992
Edition N/A
Copyright N/A
Levelled N/A

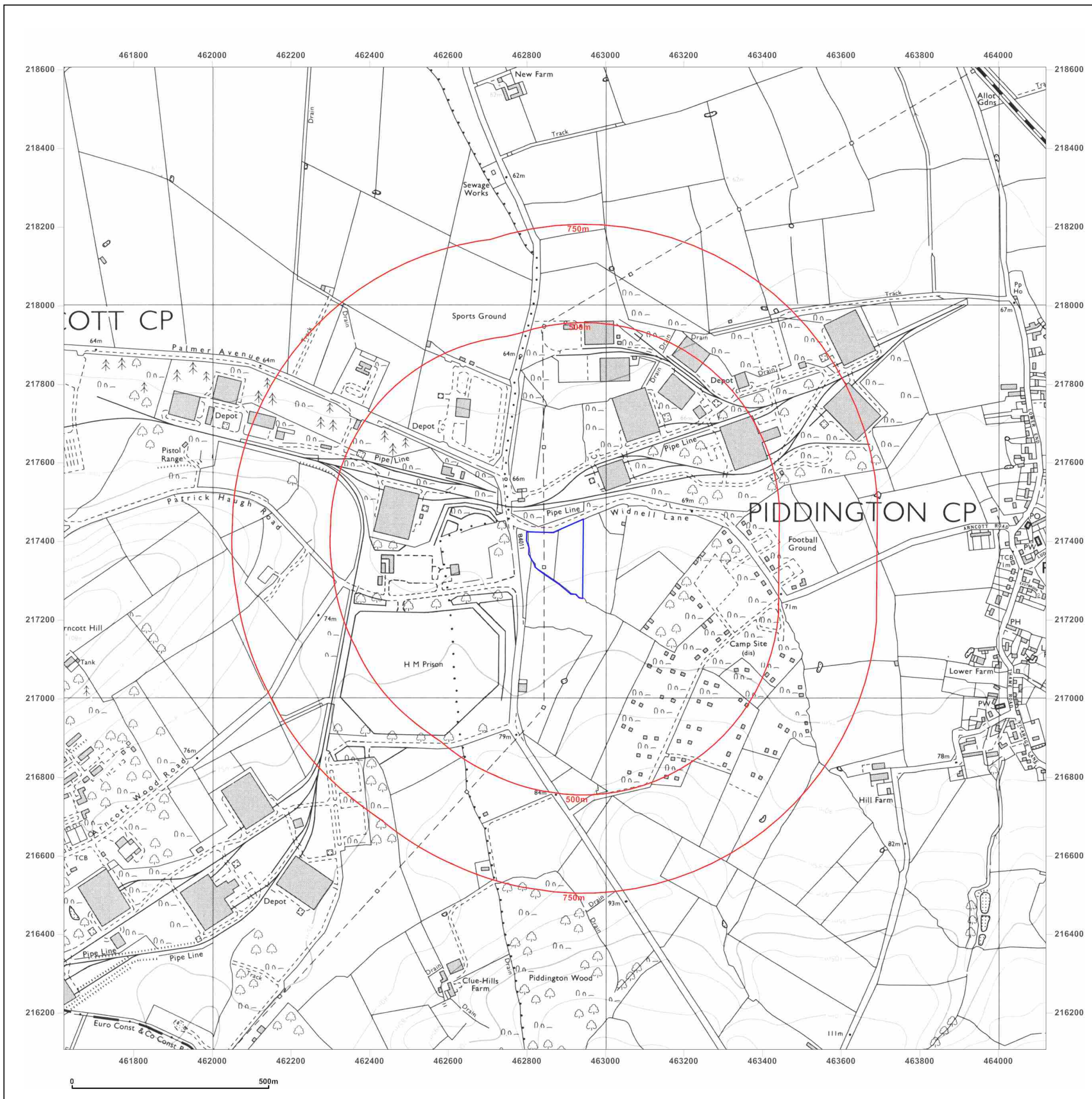


Produced by
Groundsure Insights
T: 08444 159000
E: info@groundsure.com
W: www.groundsure.com

© Crown copyright and database rights 2018 Ordnance Survey 100035207

Production date: 02 July 2020

Map legend available at:
www.groundsure.com/sites/default/files/groundsure_legend.pdf


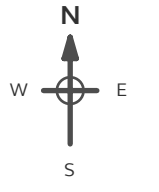


Site Details:

Land ADJACENT TO OS PARCEL
9635 NORTH EAST OF HM
BULLINGDON PRISON,
WIDNELL LANE, PIDDINGTON,
OX25 1AE

Client Ref: Land_adjacent_to_Widnell_Lane
Report Ref: GS-6828157
Grid Ref: 462871, 217356

Map Name: National Grid
Map date: 2001
Scale: 1:10,000
Printed at: 1:10,000



Powered by

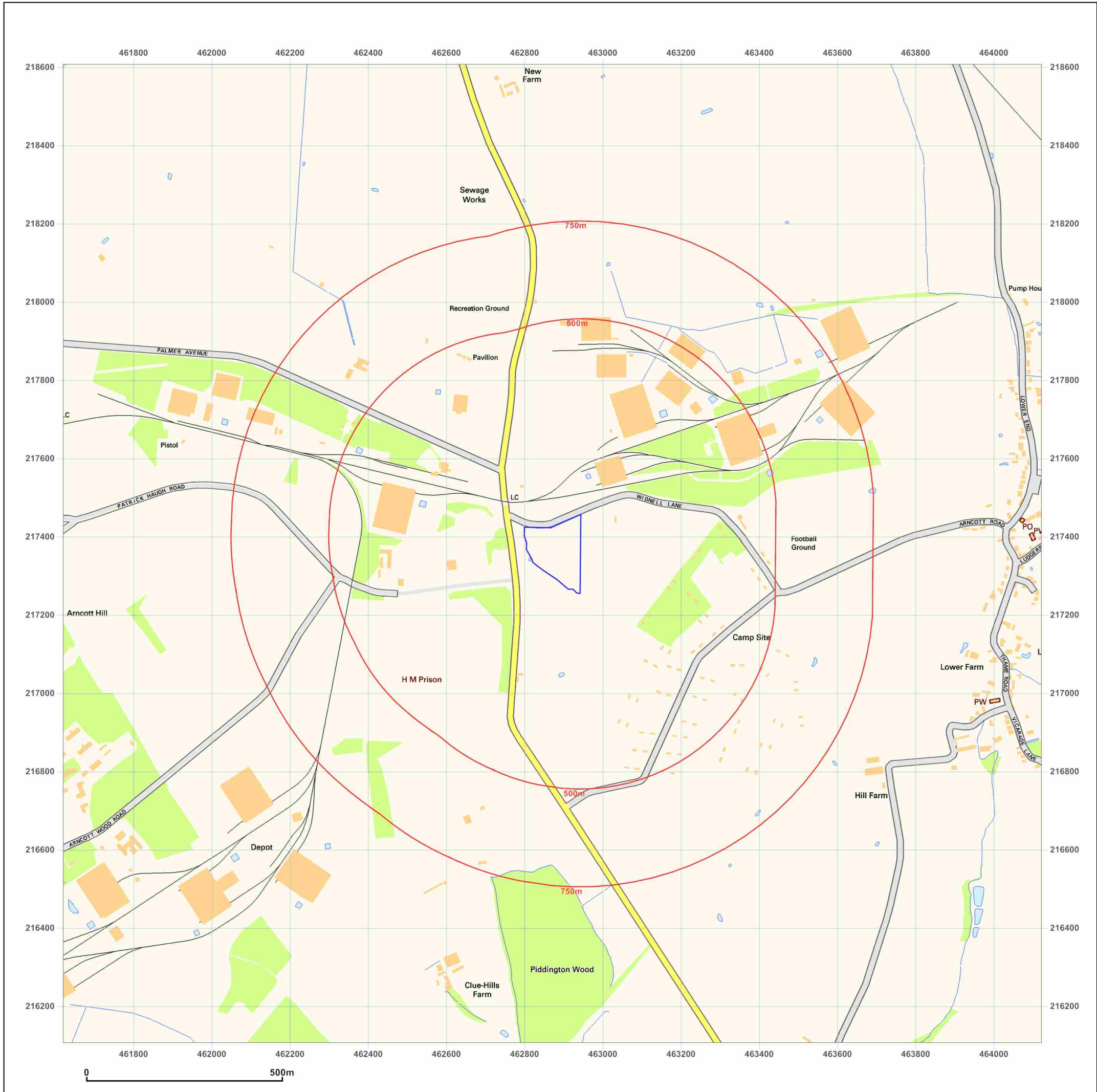


Produced by
Groundsure Insights
T: 08444 159000
E: info@groundsure.com
W: www.groundsure.com

© Crown copyright and database rights 2018 Ordnance Survey 100035207

Production date: 02 July 2020

Map legend available at:
www.groundsure.com/sites/default/files/groundsure_legend.pdf



Site Details:

Land ADJACENT TO OS PARCEL
9635 NORTH EAST OF HM
BULLINGDON PRISON,
WIDNELL LANE, PIDDINGTON,
OX25 1AE



Client Ref: Land_adjacent_to_Widnell_Lane
Report Ref: GS-6828157
Grid Ref: 462871, 217356

Map Name: National Grid

Map date: 2010

Scale: 1:10,000

Printed at: 1:10,000



Produced by
Groundsure Insights
T: 08444 159000
E: info@groundsure.com
W: www.groundsure.com

© Crown copyright and database rights 2018 Ordnance Survey 100035207

Production date: 02 July 2020


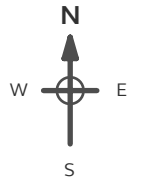
Map legend available at:
www.groundsure.com/sites/default/files/groundsure_legend.pdf



Site Details:
 Land ADJACENT TO OS PARCEL
 9635 NORTH EAST OF HM
 BULLINGDON PRISON,
 WIDNELL LANE, PIDDINGTON,
 OX25 1AE

Client Ref: Land_adjacent_to_Widnell_Lane
Report Ref: GS-6828157
Grid Ref: 462871, 217356

Map Name: National Grid
Map date: 2020
Scale: 1:10,000
Printed at: 1:10,000



Powered by

 Produced by
 Groundsure Insights
 T: 08444 159000
 E: info@groundsure.com
 W: www.groundsure.com

© Crown copyright and database rights 2018 Ordnance Survey 100035207

Production date: 02 July 2020

Map legend available at:
www.groundsure.com/sites/default/files/groundsure_legend.pdf

