

**Site Details:**

Land ADJACENT TO OS PARCEL  
9635 NORTH EAST OF HM  
BULLINGDON PRISON,  
WIDNELL LANE, PIDDINGTON,  
OX25 1AE

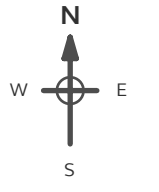
**Client Ref:** Land\_adjacent\_to\_Widnell\_Lane  
**Report Ref:** GS-6828157  
**Grid Ref:** 462871, 217356

**Map Name:** County Series


**Map date:** 1880

**Scale:** 1:2,500

**Printed at:** 1:2,500



Surveyed N/A  
Revised N/A  
Edition N/A  
Copyright N/A  
Levelled N/A



Surveyed N/A  
Revised N/A  
Edition N/A  
Copyright N/A  
Levelled N/A

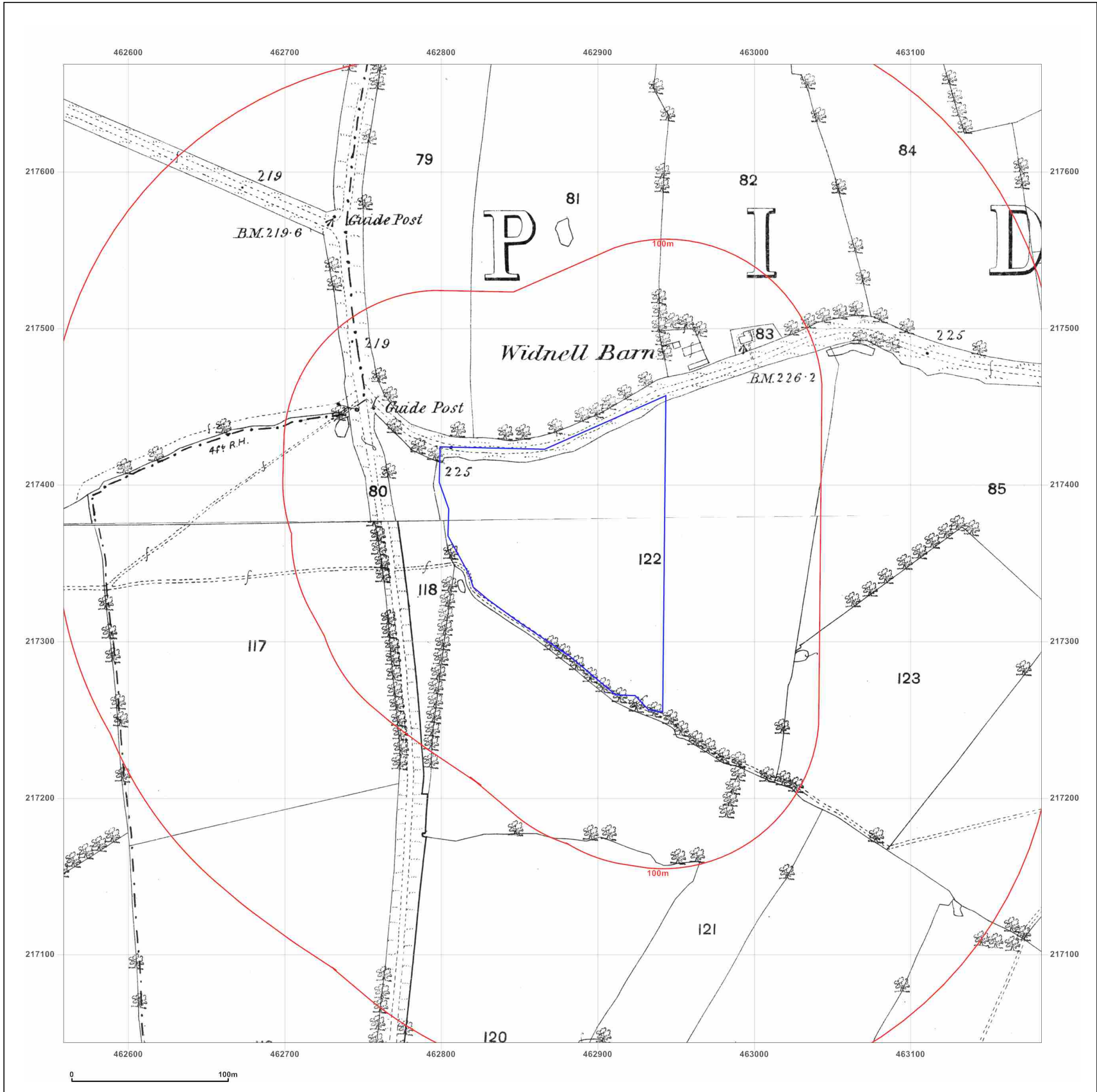


Produced by  
Groundsure Insights  
T: 08444 159000  
E: [info@groundsure.com](mailto:info@groundsure.com)  
W: [www.groundsure.com](http://www.groundsure.com)

© Crown copyright and database rights 2018 Ordnance Survey 100035207

Production date: 02 July 2020

Map legend available at:  
[www.groundsure.com/sites/default/files/groundsure\\_legend.pdf](http://www.groundsure.com/sites/default/files/groundsure_legend.pdf)



**Site Details:**

Land ADJACENT TO OS PARCEL  
9635 NORTH EAST OF HM  
BULLINGDON PRISON,  
WIDNELL LANE, PIDDINGTON,  
OX25 1AE

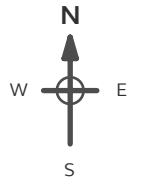
**Client Ref:** Land\_adjacent\_to\_Widnell\_Lane  
**Report Ref:** GS-6828157  
**Grid Ref:** 462871, 217356

**Map Name:** County Series


**Map date:** 1899

**Scale:** 1:2,500

**Printed at:** 1:2,500



Surveyed 1899  
Revised 1899  
Edition N/A  
Copyright N/A  
Levelled N/A



Surveyed 1899  
Revised 1899  
Edition N/A  
Copyright N/A  
Levelled N/A

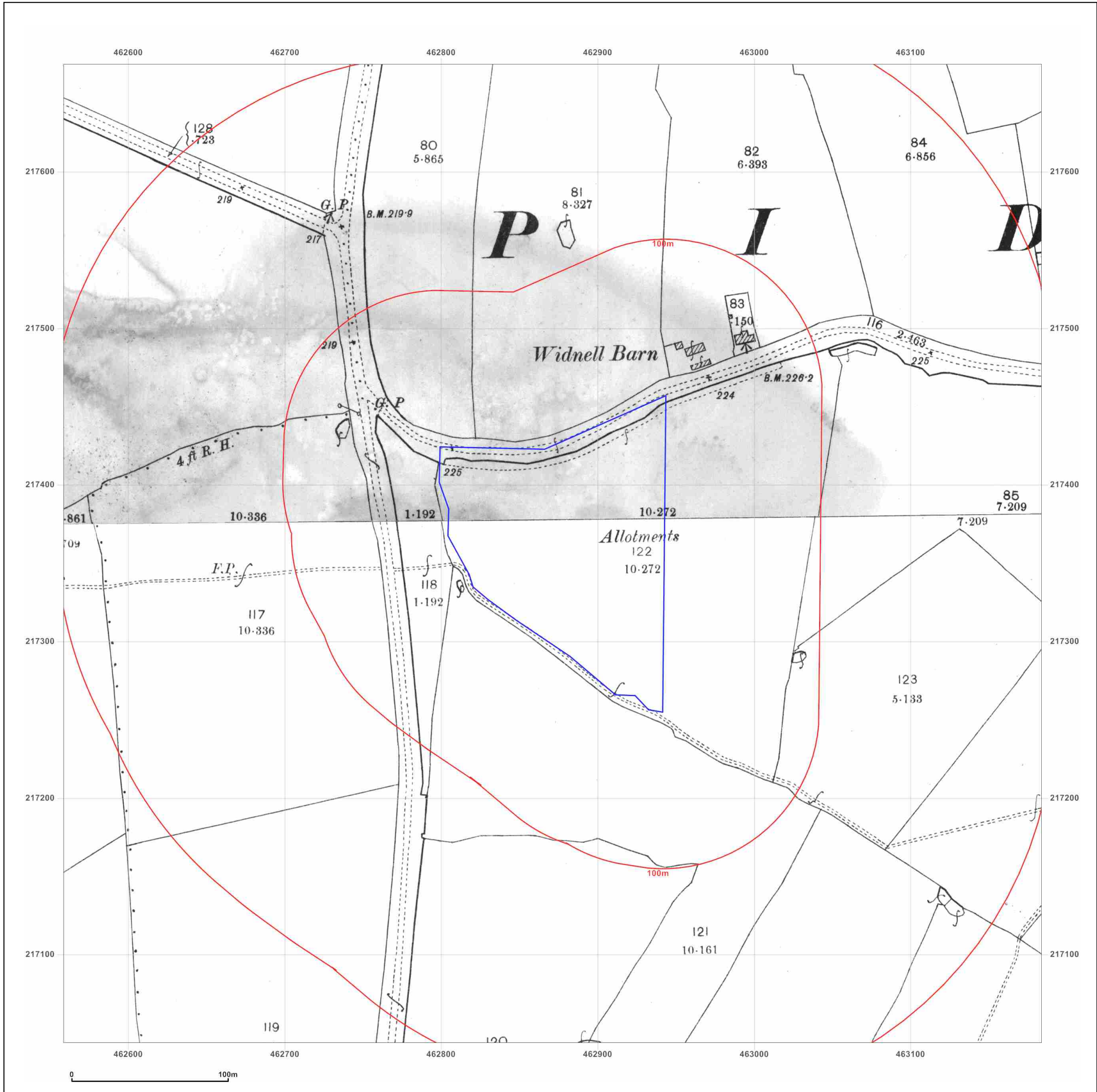


Produced by  
Groundsure Insights  
T: 08444 159000  
E: [info@groundsure.com](mailto:info@groundsure.com)  
W: [www.groundsure.com](http://www.groundsure.com)

© Crown copyright and database rights 2018 Ordnance Survey 100035207

Production date: 02 July 2020

Map legend available at:  
[www.groundsure.com/sites/default/files/groundsure\\_legend.pdf](http://www.groundsure.com/sites/default/files/groundsure_legend.pdf)



**Site Details:**

Land ADJACENT TO OS PARCEL  
9635 NORTH EAST OF HM  
BULLINGDON PRISON,  
WIDNELL LANE, PIDDINGTON,  
OX25 1AE

**Client Ref:** Land\_adjacent\_to\_Widnell\_Lane  
**Report Ref:** GS-6828157  
**Grid Ref:** 462871, 217356

**Map Name:** County Series

**Map date:** 1922

**Scale:** 1:2,500

**Printed at:** 1:2,500



Surveyed 1922  
 Revised 1922  
 Edition N/A  
 Copyright N/A  
 Levelled N/A

Surveyed 1922  
 Revised 1922  
 Edition N/A  
 Copyright N/A  
 Levelled N/A

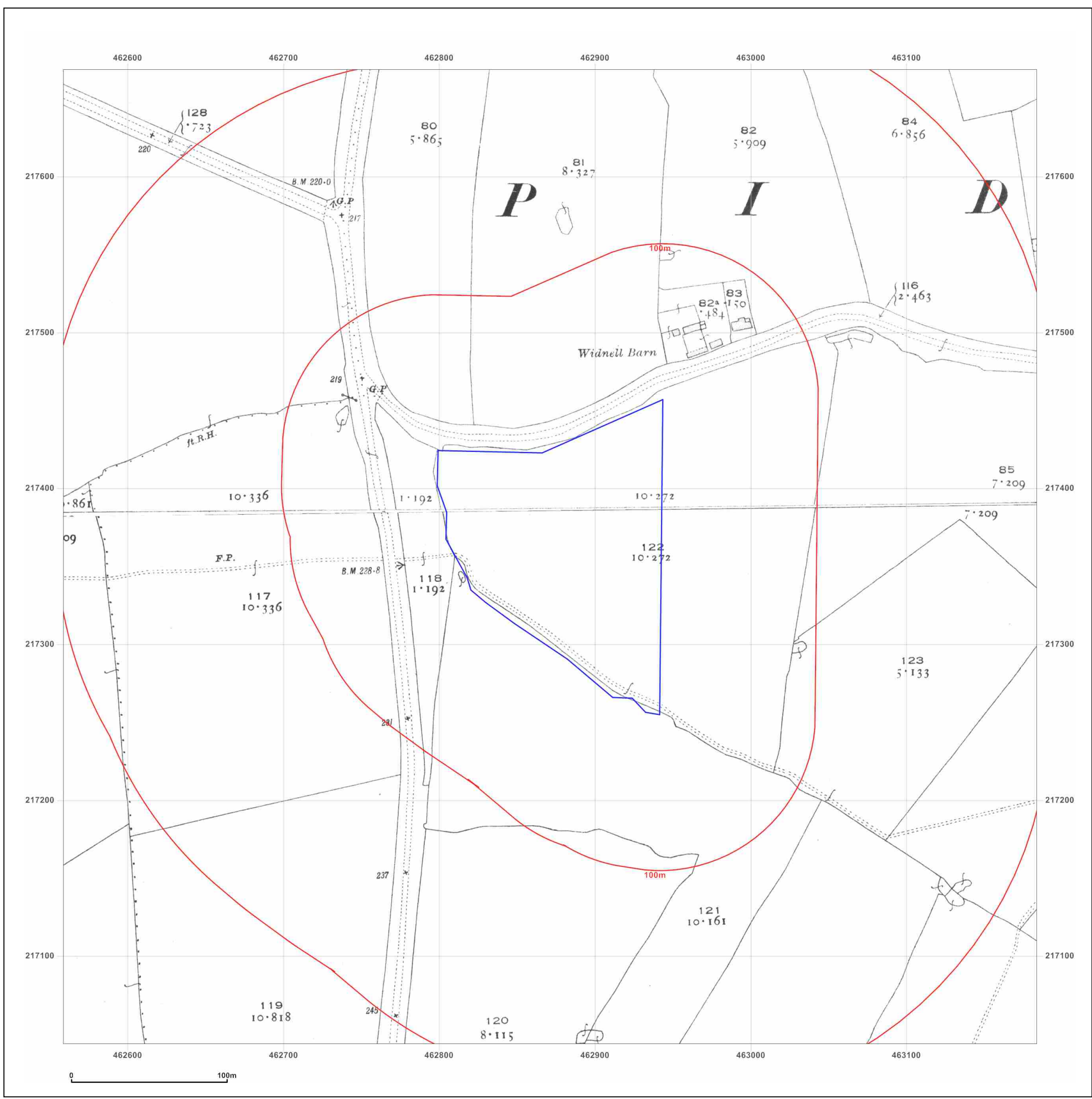


Produced by  
Groundsure Insights  
T: 08444 159000  
E: [info@groundsure.com](mailto:info@groundsure.com)  
W: [www.groundsure.com](http://www.groundsure.com)

© Crown copyright and database rights 2018 Ordnance Survey 100035207

Production date: 02 July 2020

Map legend available at:  
[www.groundsure.com/sites/default/files/groundsure\\_legend.pdf](http://www.groundsure.com/sites/default/files/groundsure_legend.pdf)



**Site Details:**

Land ADJACENT TO OS PARCEL  
9635 NORTH EAST OF HM  
BULLINGDON PRISON,  
WIDNELL LANE, PIDDINGTON,  
OX25 1AE

**Client Ref:** Land\_adjacent\_to\_Widnell\_Lane  
**Report Ref:** GS-6828157  
**Grid Ref:** 462871, 217356

**Map Name:** National Grid

**Map date:** 1977

**Scale:** 1:2,500

**Printed at:** 1:2,500



Surveyed 1977  
Revised 1977  
Edition N/A  
Copyright 1978  
Levelled 1972

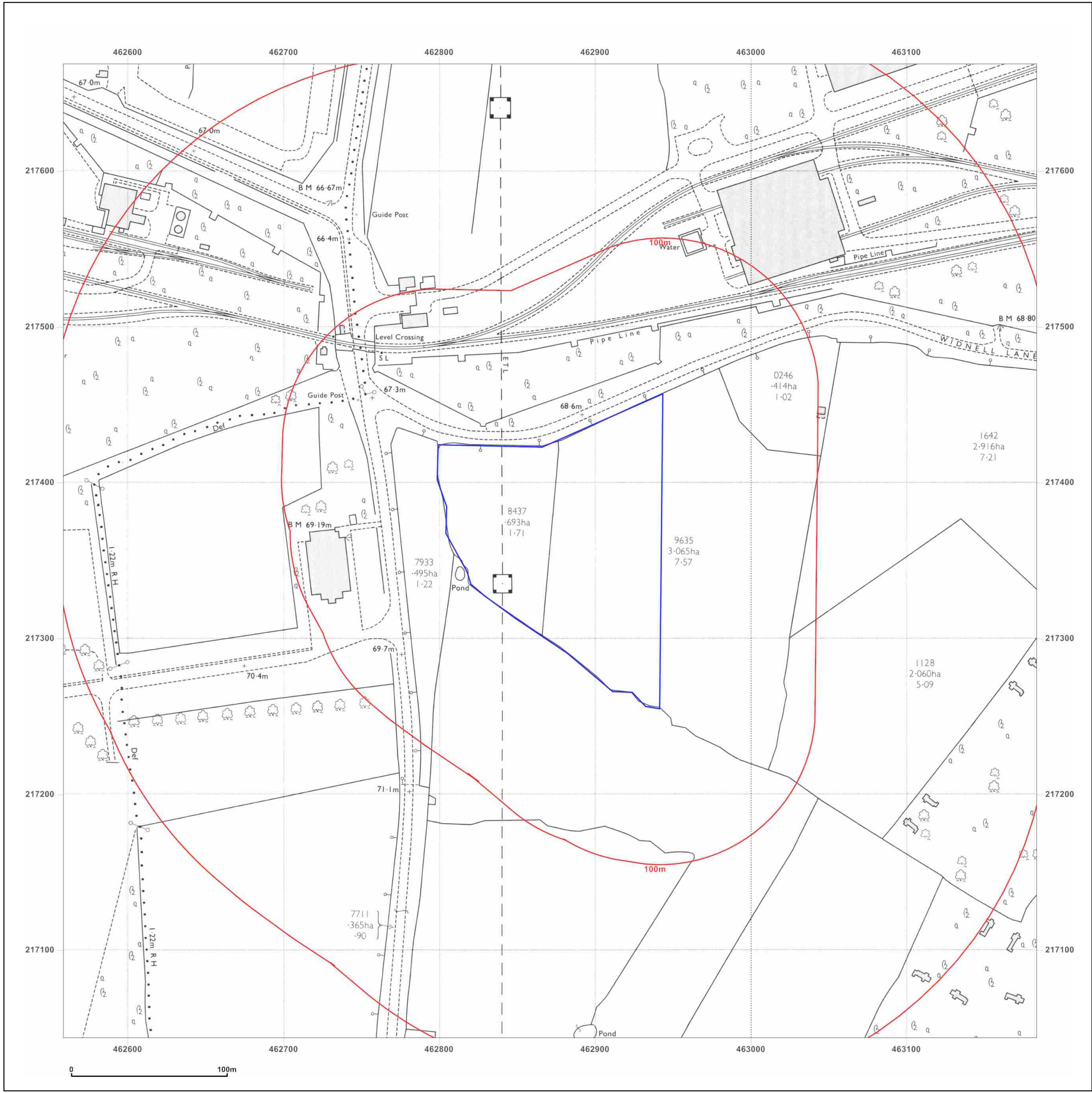


Produced by  
Groundsure Insights  
T: 08444 159000  
E: [info@groundsure.com](mailto:info@groundsure.com)  
W: [www.groundsure.com](http://www.groundsure.com)

© Crown copyright and database rights 2018 Ordnance Survey 100035207

Production date: 02 July 2020

Map legend available at:  
[www.groundsure.com/sites/default/files/groundsure\\_legend.pdf](http://www.groundsure.com/sites/default/files/groundsure_legend.pdf)



**Site Details:**

Land ADJACENT TO OS PARCEL  
9635 NORTH EAST OF HM  
BULLINGDON PRISON,  
WIDNELL LANE, PIDDINGTON,  
OX25 1AE

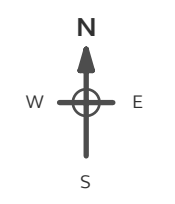
**Client Ref:** Land\_adjacent\_to\_Widnell\_Lane  
**Report Ref:** GS-6828157  
**Grid Ref:** 462871, 217356

**Map Name:** National Grid

**Map date:** 1978

**Scale:** 1:2,500

**Printed at:** 1:2,500



Surveyed N/A
Revised N/A
Edition N/A
Copyright N/A
Levelled N/A

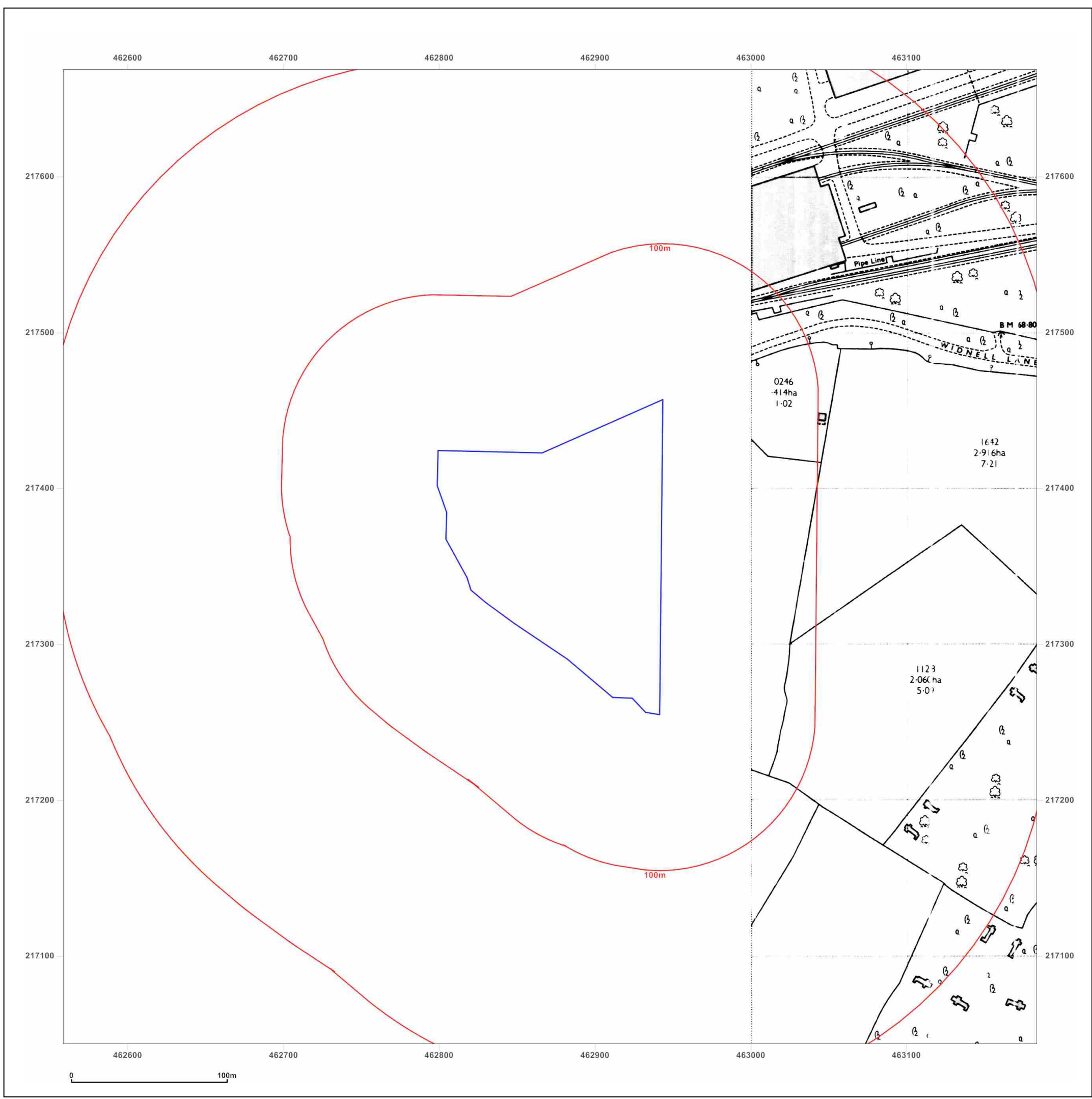


Produced by  
Groundsure Insights  
T: 08444 159000  
E: [info@groundsure.com](mailto:info@groundsure.com)  
W: [www.groundsure.com](http://www.groundsure.com)

© Crown copyright and database rights 2018 Ordnance Survey 100035207

Production date: 02 July 2020

Map legend available at:  
[www.groundsure.com/sites/default/files/groundsure\\_legend.pdf](http://www.groundsure.com/sites/default/files/groundsure_legend.pdf)

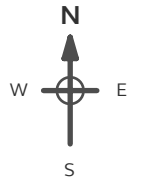


**Site Details:**

Land ADJACENT TO OS PARCEL  
9635 NORTH EAST OF HM  
BULLINGDON PRISON,  
WIDNELL LANE, PIDDINGTON,  
OX25 1AE

**Client Ref:** Land\_adjacent\_to\_Widnell\_Lane  
**Report Ref:** GS-6828157  
**Grid Ref:** 462871, 217356

**Map Name:** National Grid  
**Map date:** 1991  
**Scale:** 1:2,500  
**Printed at:** 1:2,500



Surveyed 1971  
Revised 1991  
Edition N/A  
Copyright 1991  
Levelled 1971

**Powered by**



Produced by  
Groundsure Insights  
T: 08444 159000  
E: [info@groundsure.com](mailto:info@groundsure.com)  
W: [www.groundsure.com](http://www.groundsure.com)

© Crown copyright and database rights 2018 Ordnance Survey 100035207

Production date: 02 July 2020

Map legend available at:  
[www.groundsure.com/sites/default/files/groundsure\\_legend.pdf](http://www.groundsure.com/sites/default/files/groundsure_legend.pdf)



**Site Details:**

Land ADJACENT TO OS PARCEL  
9635 NORTH EAST OF HM  
BULLINGDON PRISON,  
WIDNELL LANE, PIDDINGTON,  
OX25 1AE

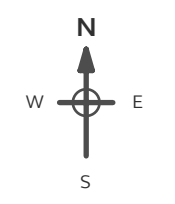
**Client Ref:** Land\_adjacent\_to\_Widnell\_Lane  
**Report Ref:** GS-6828157  
**Grid Ref:** 462871, 217356

**Map Name:** National Grid


**Map date:** 1994

**Scale:** 1:2,500

**Printed at:** 1:2,500



Surveyed N/A  
Revised N/A  
Edition N/A  
Copyright 1994  
Levelled N/A



Surveyed 1994  
Revised 1994  
Edition N/A  
Copyright N/A  
Levelled N/A

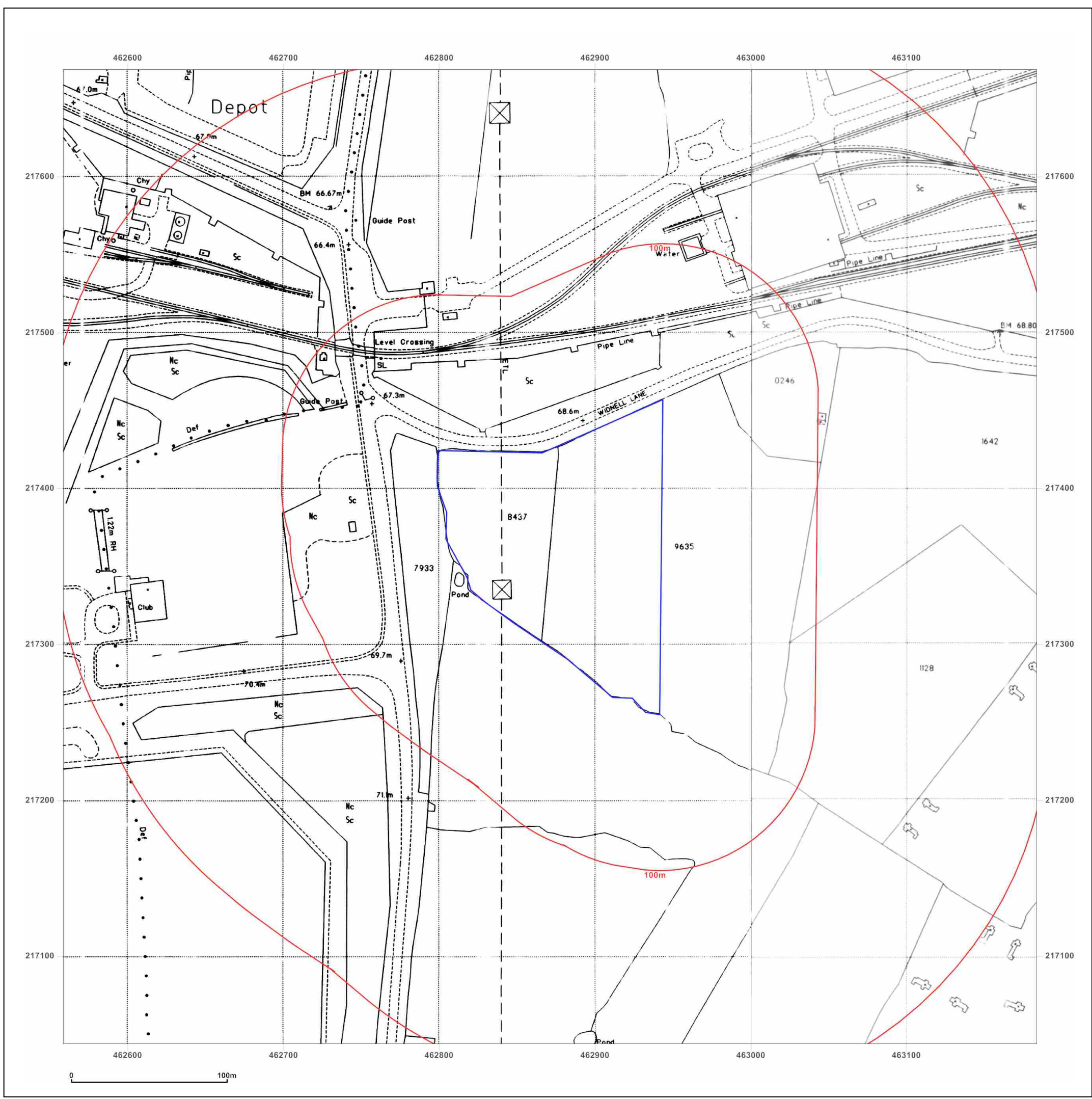


Produced by  
Groundsure Insights  
T: 08444 159000  
E: [info@groundsure.com](mailto:info@groundsure.com)  
W: [www.groundsure.com](http://www.groundsure.com)

© Crown copyright and database rights 2018 Ordnance Survey 100035207

Production date: 02 July 2020

Map legend available at:  
[www.groundsure.com/sites/default/files/groundsure\\_legend.pdf](http://www.groundsure.com/sites/default/files/groundsure_legend.pdf)



**Site Details:**

Land ADJACENT TO OS PARCEL  
9635 NORTH EAST OF HM  
BULLINGDON PRISON,  
WIDNELL LANE, PIDDINGTON,  
OX25 1AE


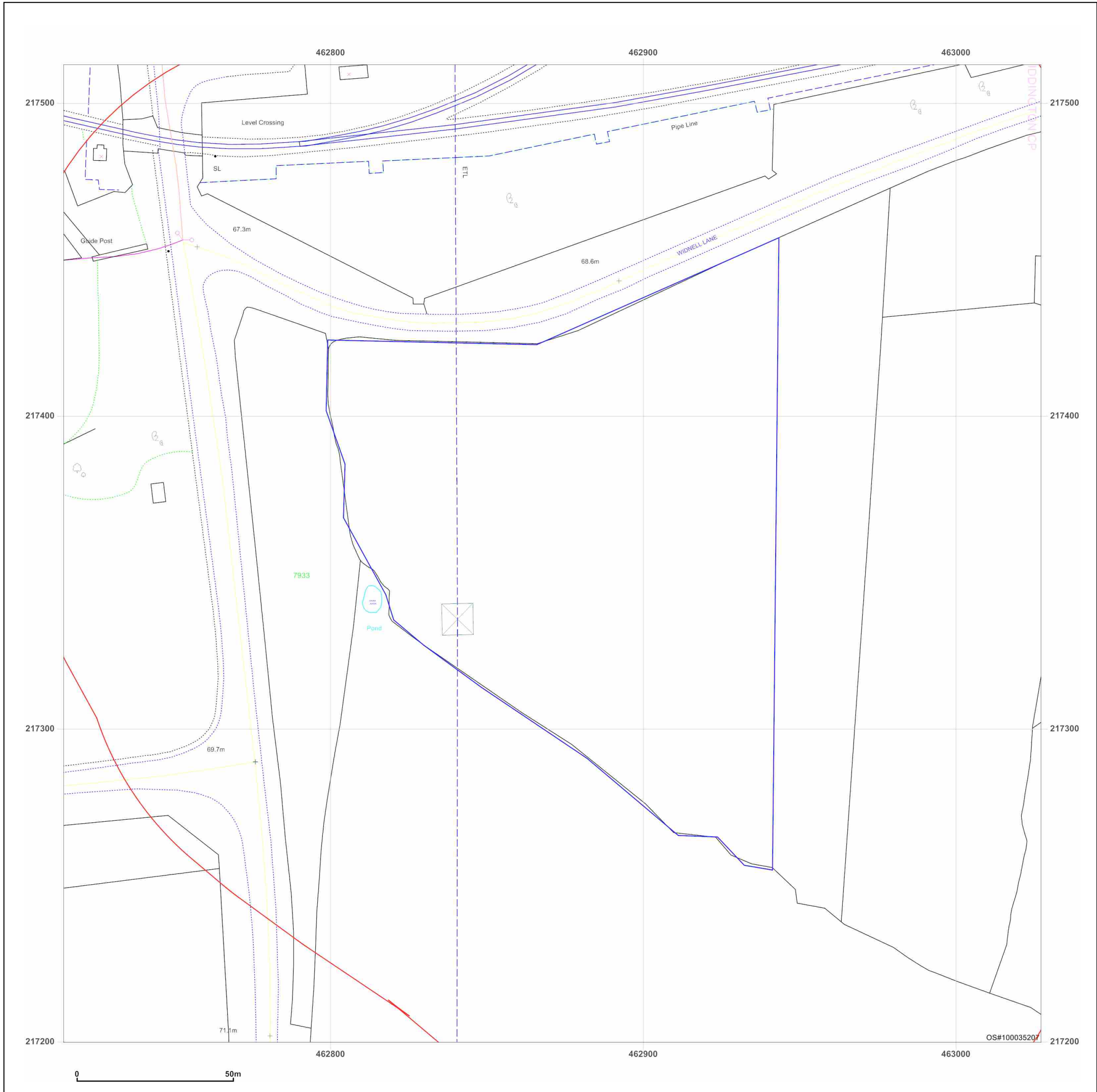

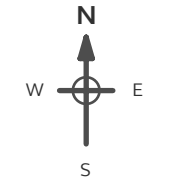
**Client Ref:** Land\_adjacent\_to\_Widnell\_Lane  
**Report Ref:** GS-6828157  
**Grid Ref:** 462871, 217356

**Map Name:** LandLine

**Map date:** 2003

**Scale:** 1:1,250

**Printed at:** 1:1,250



Produced by  
Groundsure Insights  
T: 08444 159000  
E: [info@groundsure.com](mailto:info@groundsure.com)  
W: [www.groundsure.com](http://www.groundsure.com)

© Crown copyright and database rights 2018 Ordnance Survey 100035207

Production date: 02 July 2020

Map legend available at:  
[www.groundsure.com/sites/default/files/groundsure\\_legend.pdf](http://www.groundsure.com/sites/default/files/groundsure_legend.pdf)