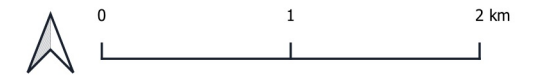


- Site Boundary
- 2km Radii
- Admin Boundary
- Photoviewpoint Locations**
- Assessed Photoviewpoint Locations
- Scoped Out Photoviewpoint Locations









Project	Land at J10, M40
Drawing Title	Photoviewpoint Location Plan
Scale	1:20,000 @ A3
Figure No.	14047/13.7A
Date	February 2024
Checked	CC/



Head Office: 97 Icknield Street Hockley, Birmingham, B18 6RU  
 T: 020 393 494 70 E: info@tylergrange.co.uk W: www.tylergrange.co.uk



-  Site Boundary
-  Existing Hedgerows and Trees
-  Proposed Native Hedgerow
-  Neutral Grasslands
-  Proposed Wet Woodland/Scrub
-  Proposed Semi-Natural Woodland Screen Planting
-  Swales
-  Proposed Specimen Tree Planting
-  Amenity Grassland



Project Land at J10, M40

Drawing Title **Landscape Strategy Plan**

Scale 1:5000 @ A3

Figure No. 13.8A

Date May 2024

Checked MP/RM/WL

