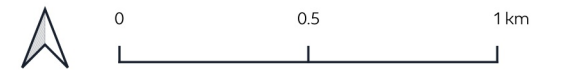


- Site Boundary
- 2km Radii
- Administrative Boundary
- Cherwell Local Plan July 2015**
- Ancient Monument
- Conservation Area
- Existing Green Space
- Cherwell Local Plan 2011-31**
- Ancient Woodland
- Public Right of Way
- National Heritage List (July 2021)**
- Listed Buildings**
- ▲ Grade I
- ▲ Grade II\*
- ▲ Grade II

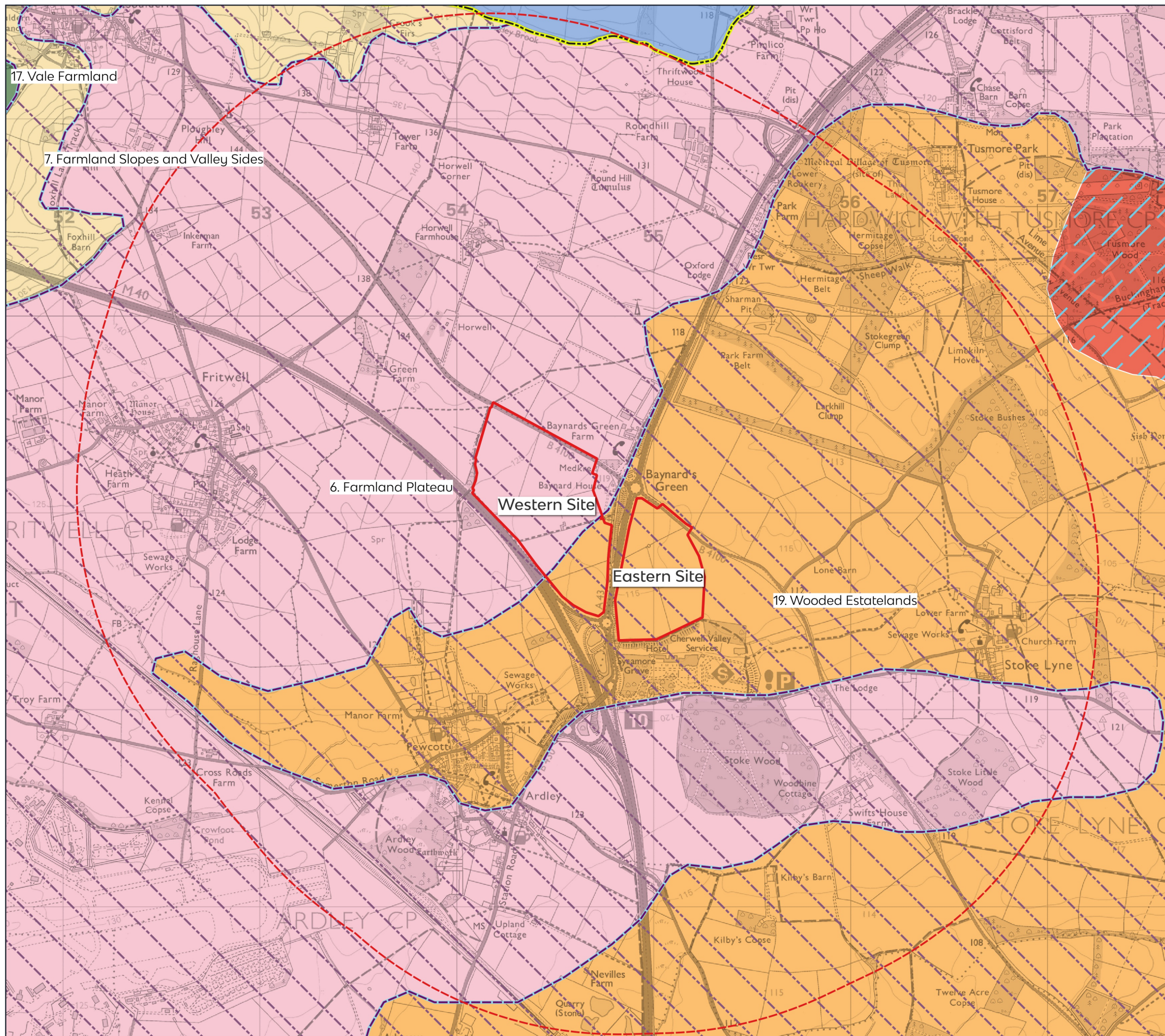


Project	Land at J10 M40
Drawing Title	Landscape Policy and Designations
Scale	1:20,000 @ A3
Drawing No.	13.3
Date	August 2021
Checked	ECW/RM




WeWork Offices, 30 Stamford Street, Southbank, London, SE19LQ  
 T: 020 395 494 70 E: info@tylergrange.co.uk W: www.tylergrange.co.uk





- Site Boundary
- 2km Radii from Site Boundary
- Administrative Boundary
- National Character Area 107. Cotswolds
  - Entire extents within NCA 107. Cotswolds
- Oxfordshire Wildlife and Landscape Study
  - Regional Character Area
  - Cotswolds
  - Northamptonshire Vales
- Landscape Character Types
  - 17. Vale Farmland
  - 19. Wooded Estatelands
  - 6. Farmland Plateau
  - 7. Farmland Slopes and Valley Sides
- Local Character Areas
  - D. Hethe (BC/4)
  - F. Lower and Upper Heyford (CW/56)
  - H. Fritwell (CW/57)
  - C. Middleton Stoney (CW/59)
  - C. Souldern Grounds (NU/34)
- South Northamptonshire Council
  - Current Landscape Character Assessment (Adopted 2005)
  - Landscape Character Areas
    - 10a Croughton, Aynho and Farthinghoe Plateau



Project	Land at J10 M40
Drawing Title	Landscape Character Types and Areas
Scale	1:20,000 @A3
Figure No.	13.4
Date	August 2021
Checked	ECW/RM



WeWork Offices, 30 Stamford Street, Southbank, London, SE19LQ  
 T: 020 395 494 70 E: info@tylergrange.co.uk W: www.tylergrange.co.uk