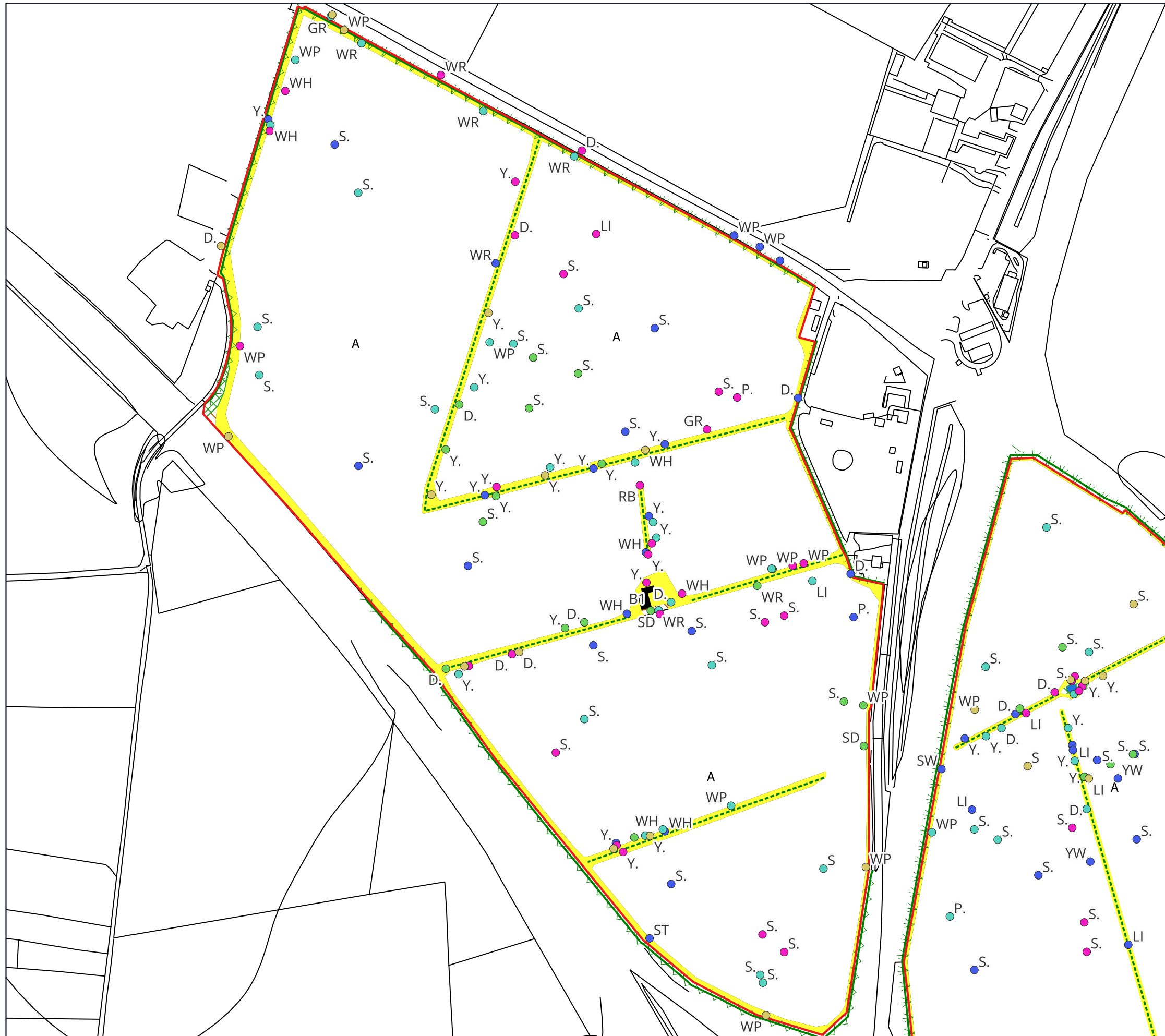




Appendix 12.8

BREEDING BIRDS SURVEY



Legend:

□ Site boundary

Area habitats:


- A Cereal crops
- Ponds
- Building
- Modified grassland
- Dense scrub
- Tall ruderal

Linear habitats (hedgerows):

- Defunct species-poor hedgerow
- Intact species-rich hedgerow
- Intact species-rich hedgerow with trees
- Species-poor hedgerow with trees

Breeding Bird Survey number and date:

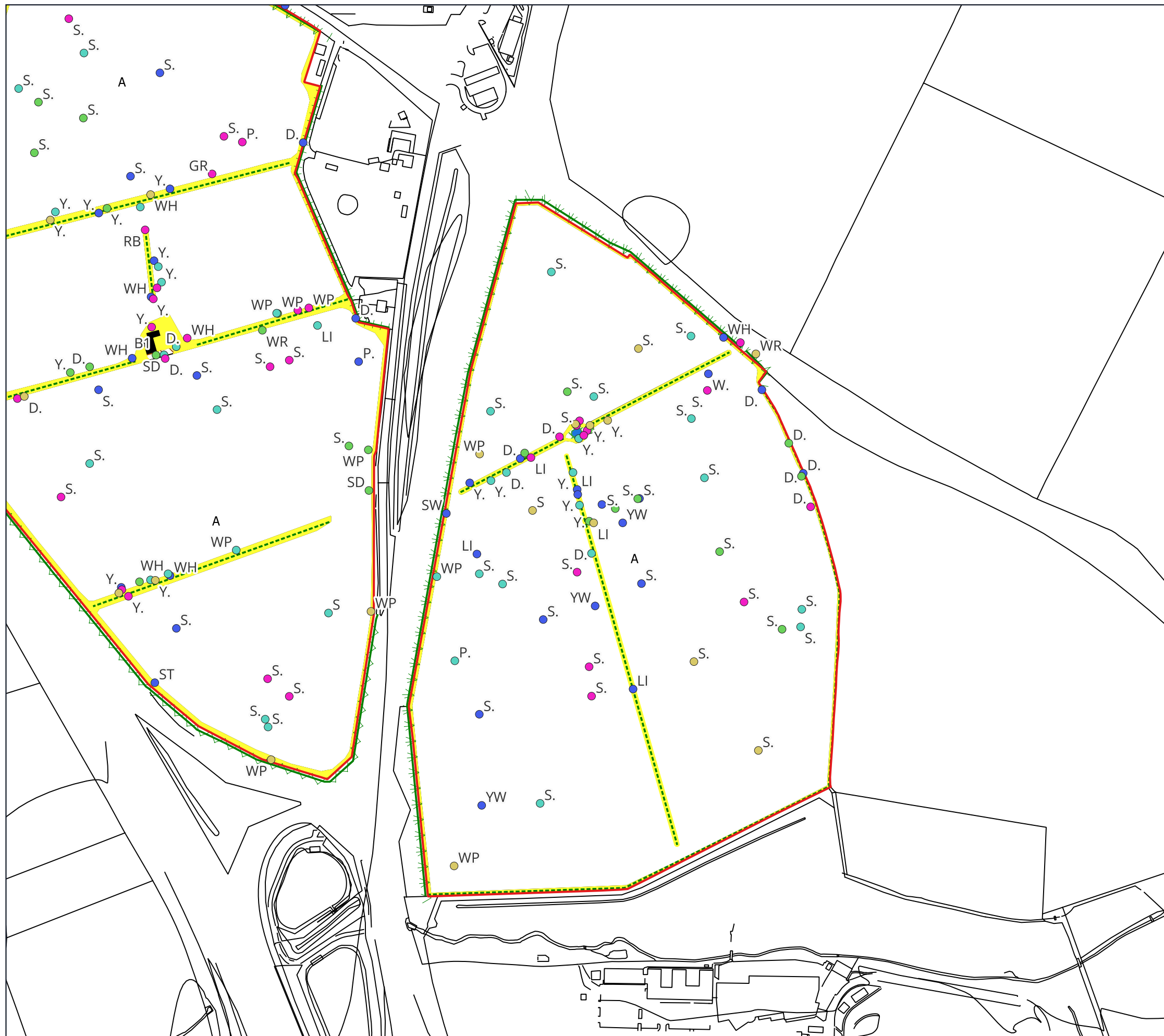
- 1 - 30/04/2022
- 2 - 12/05/2022
- 3 - 28/05/2022
- 4 - 13/06/2022
- 5 - 06/07/2022



Project	Axis J10
Drawing Title	Breeding Bird Survey Results Plan
Scale	As Shown (Approximate)
Drawing No.	14047/P11
Date	January 2024
Checked	AP/JA



T: 020 393 494 70 E: info@tylergrange.co.uk W: www.tylergrange.co.uk



Legend:

Site boundary

Area habitats:


- Cereal crops
- Ponds
- Building
- Modified grassland
- Dense scrub
- Tall ruderal

Linear habitats (hedgerows):

- Defunct species-poor hedgerow
- Intact species-rich hedgerow
- Intact species-rich hedgerow with trees
- Species-poor hedgerow with trees

Breeding Bird Survey number and date:

- 1 - 30/04/2022
- 2 - 12/05/2022
- 3 - 28/05/2022
- 4 - 13/06/2022
- 5 - 06/07/2022



Project	Axis J10
Drawing Title	Breeding Bird Survey Results Plan
Scale	As Shown (Approximate)
Drawing No.	14047/P11
Date	January 2024
Checked	AP/JA



T: 020 393 494 70 E: info@tylergrange.co.uk W: www.tylergrange.co.uk