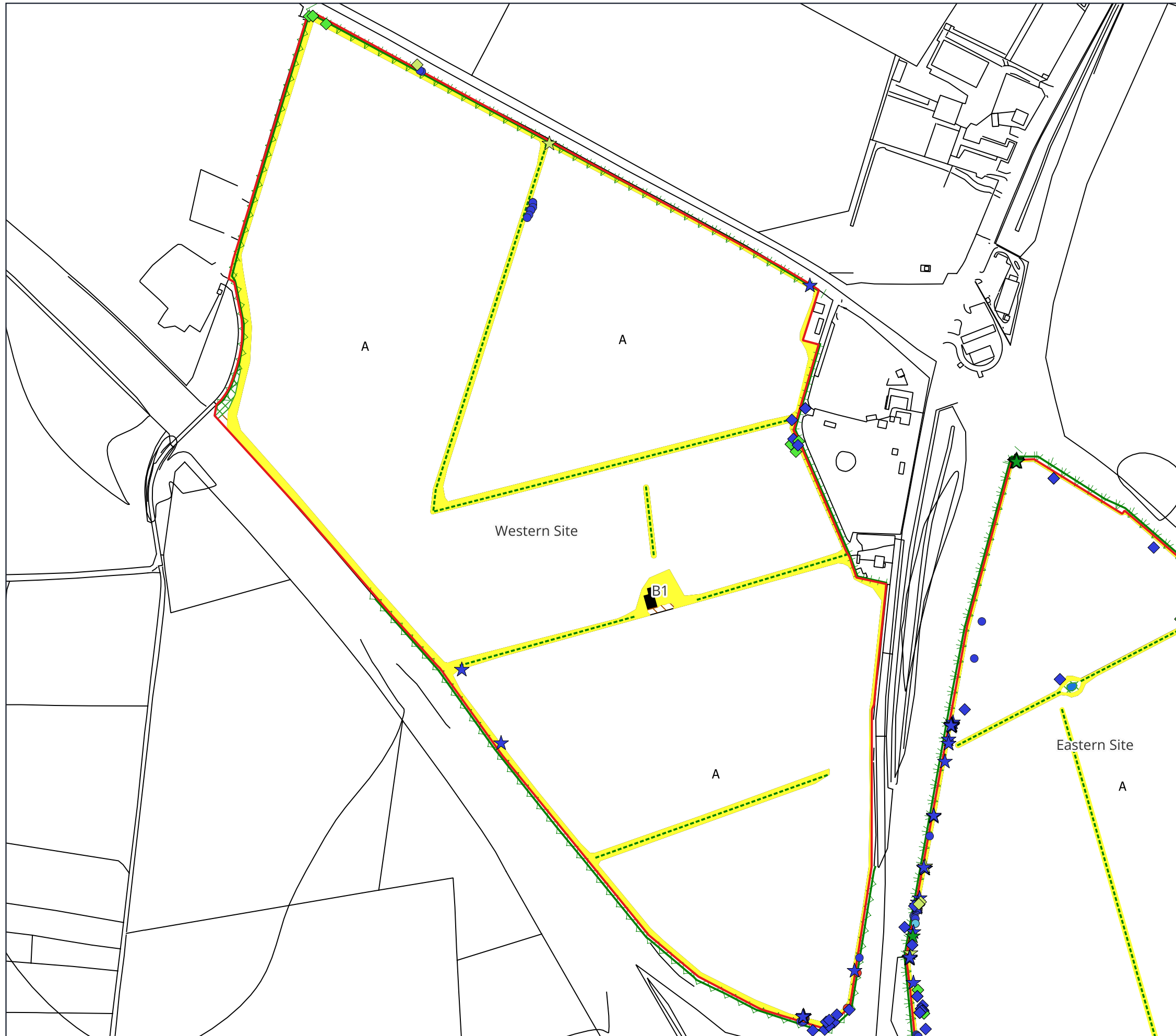




Appendix 12.7

BAT ACTIVITY TRANSECT SURVEYS



Legend:

Site boundary

Area habitats:


- A Cereal crops
- Ponds
- Building
- Modified grassland
- Dense scrub
- Tall ruderal

Linear habitats (hedgerows):

- Defunct species-poor hedgerow
- Intact species-rich hedgerow
- Intact species-rich hedgerow with trees
- Species-poor hedgerow with trees

Bat activity transect records key:

- ◇ August 2021
- ☆ September 2021
- May 2022
- Barbastelle bat
- Myotis species
- Noctule
- Nyctalus species
- Pipistrellus species
- Common pipistrelle
- Soprano pipistrelle
- Unidentified species



Project	Axis J10
Drawing Title	Bat Activity Transect Survey Results Plan
Scale	As Shown (Approximate)
Drawing No.	14047/P08
Date	January 2024
Checked	AP/JA



T: 020 395 494 70 E: info@tylergrange.co.uk W: www.tylergrange.co.uk



Legend:

Site boundary

Area habitats:

A Cereal crops

Ponds

Building

Modified grassland

Dense scrub

Tall ruderal

Linear habitats (hedgrows):

Defunct species-poor hedgerow

Intact species-rich hedgerow

Intact species-rich hedgerow with trees

Species-poor hedgerow with trees

Bat activity transect records key:

◇ August 2021

☆ September 2021

○ May 2022

Barbastelle bat

Myotis species

Noctule


Nyctalus species

Pipistrellus species

Common pipistrelle

Soprano pipistrelle

Unidentified species



Project	Axis J10
Drawing Title	Bat Activity Transect Survey Results Plan
Scale	As Shown (Approximate)
Drawing No.	14047/P08
Date	January 2024
Checked	AP/JA



T: 020 393 494 70 E: info@tylergrange.co.uk W: www.tylergrange.co.uk