



Pit 18803, looking north (scale 1m)



Pit 18803, looking north-east (scale 1m)



Pit 18805, looking north (scale 1m)



Pit 18805, looking north-east (scale 1m)

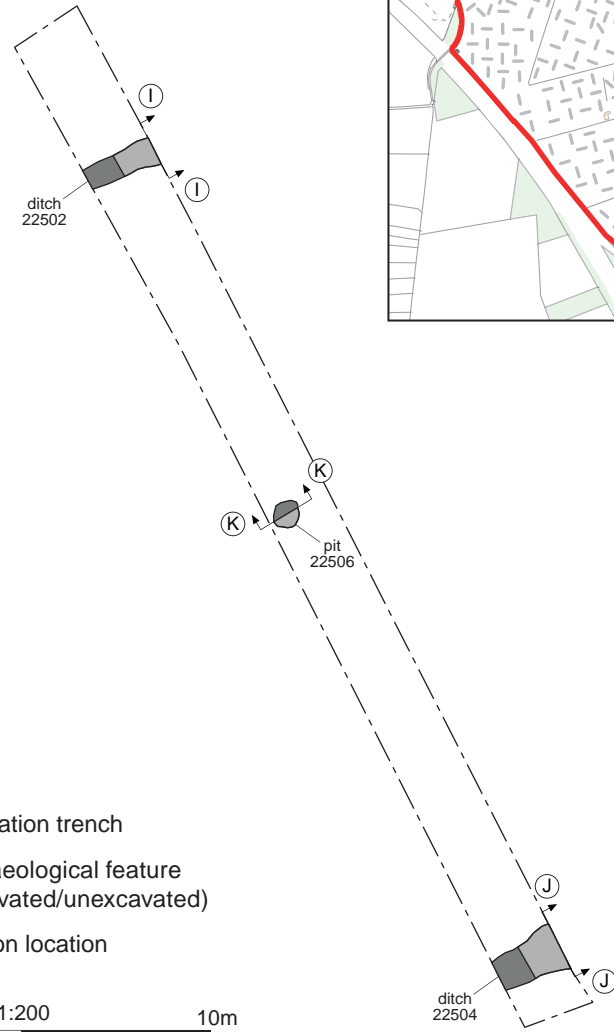

Cotswold Archaeology
 Andover 01264 347630
 Cirencester 01285 771022
 Milton Keynes 01908 564660
 Suffolk 01449 900120
 www.cotswoldarchaeology.co.uk
 enquiries@cotswoldarchaeology.co.uk

PROJECT TITLE
Land at Baynards Green, Bicester, Oxfordshire

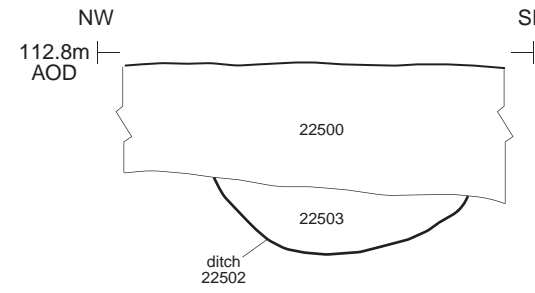
FIGURE TITLE
Trench 188: photographs

DRAWN BY	LZS	PROJECT NO.	MK0820	FIGURE NO.
CHECKED BY	DJB	DATE	16/02/23	11
APPROVED BY	AS	SCALE	@A3 NA	

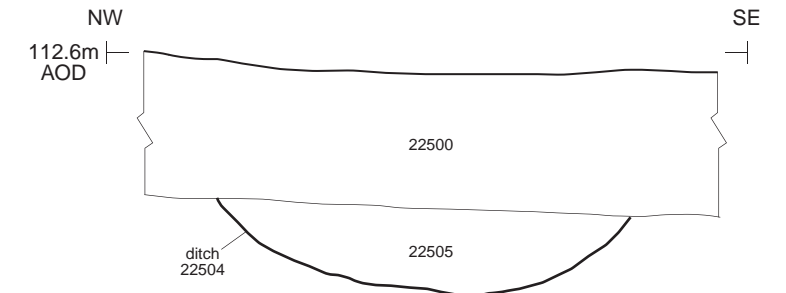
Trench 225



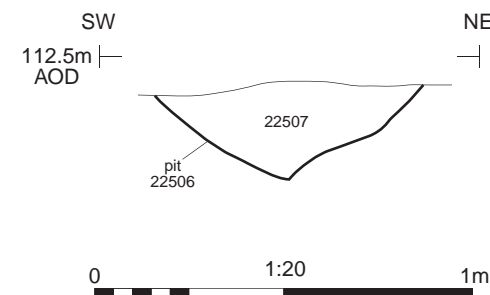
Section II



Section JJ



Section KK



Ditch 22502, looking north-east (scale 1m)



Ditch 22504, looking north-east (scale 1m)



Pit 22506, looking north-west (scale 0.5m)


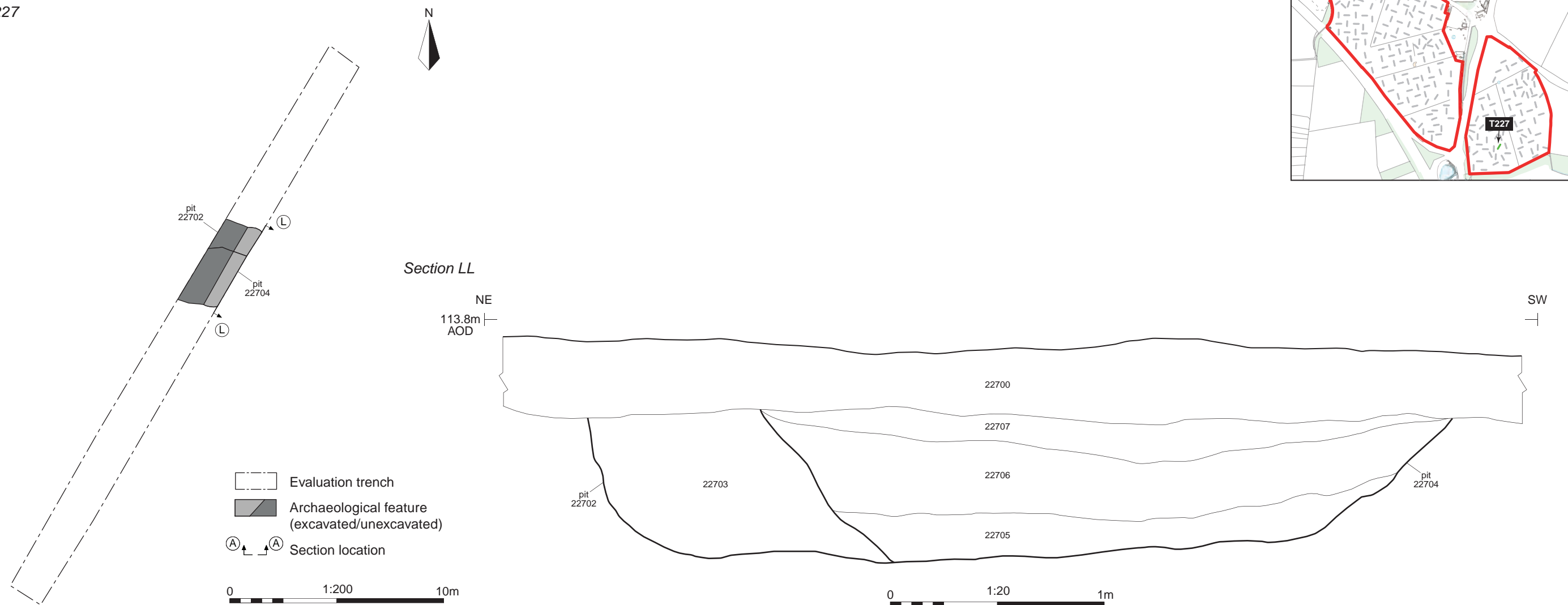
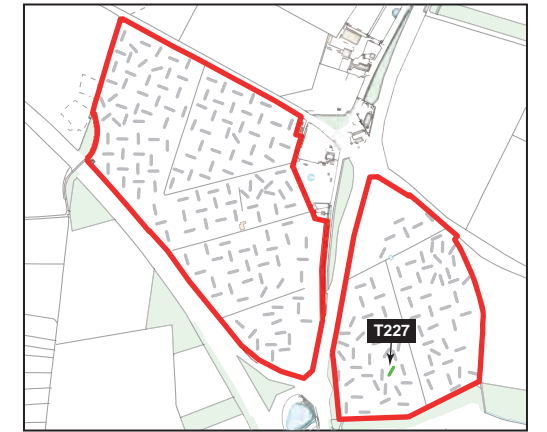
 Cotswold Archaeology
 Andover 01264 347630
 Cirencester 01285 771022
 Milton Keynes 01908 564660
 Suffolk 01449 900120
 www.cotswoldarchaeology.co.uk
 enquiries@cotswoldarchaeology.co.uk

PROJECT TITLE
 Land at Baynards Green, Bicester,
 Oxfordshire


FIGURE TITLE
**Trench 225: plan, sections and
 photographs**

DRAWN BY LZS PROJECT NO. MK0820 FIGURE NO.
 CHECKED BY DJB DATE 16/02/23
 APPROVED BY AS SCALE @A3 1:200, 1:20 **12**

Trench 227



Pits 22702 and 22704, looking south-east (scale 2m)


Cotswold Archaeology
 Andover 01264 347630
 Cirencester 01285 771022
 Milton Keynes 01908 564660
 Suffolk 01449 900120
www.cotswoldarchaeology.co.uk
enquiries@cotswoldarchaeology.co.uk

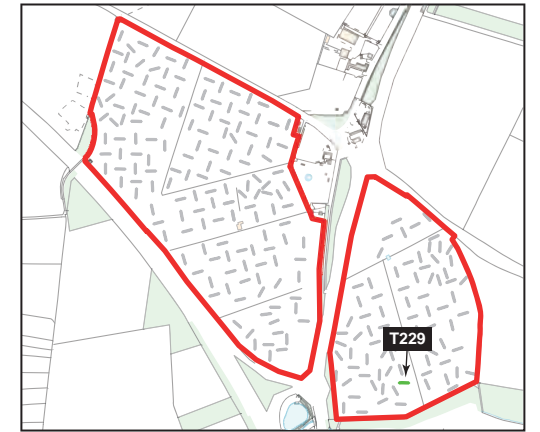
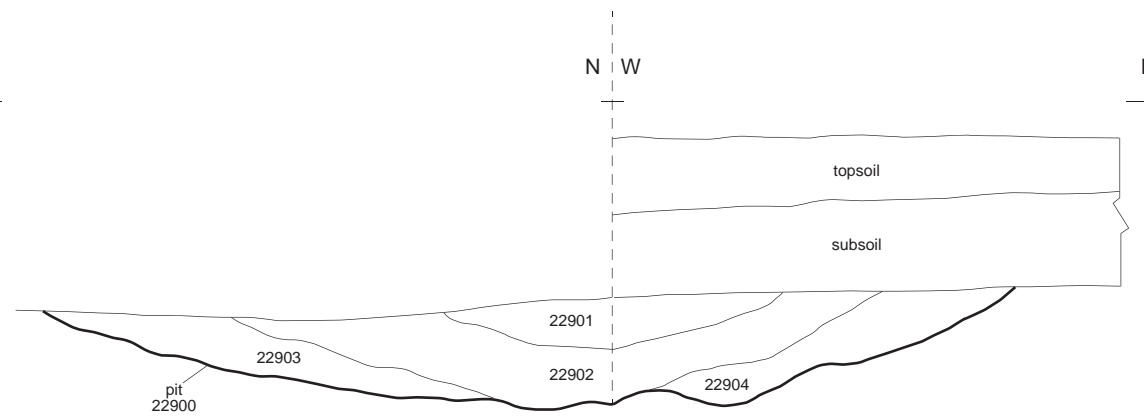
PROJECT TITLE
 Land at Baynards Green, Bicester, Oxfordshire

FIGURE TITLE
 Trench 227: plan, section and photograph

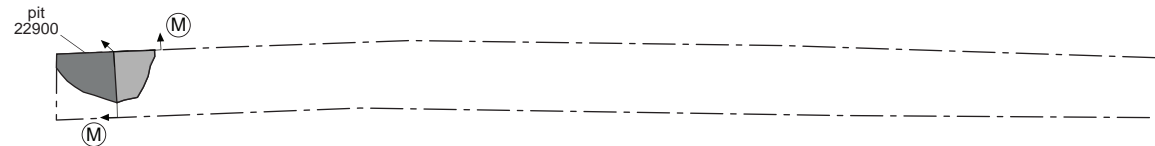
DRAWN BY	LZS	PROJECT NO.	MK0820	FIGURE NO.
CHECKED BY	DJB	DATE	16/02/23	13
APPROVED BY	AS	SCALE@A3	1:200, 1:20	

Section MM

S
112.8m
AOD



Trench 229



- Evaluation trench
- Archaeological feature (excavated/unexcavated)
- Section location



Pit 29900, looking west (scale 1m)

Cotswold Archaeology
 Andover 01264 347630
 Cirencester 01285 771022
 Milton Keynes 01908 564660
 Suffolk 01449 900120
 www.cotswoldarchaeology.co.uk
 enquiries@cotswoldarchaeology.co.uk

PROJECT TITLE
 Land at Baynards Green, Bicester,
 Oxfordshire

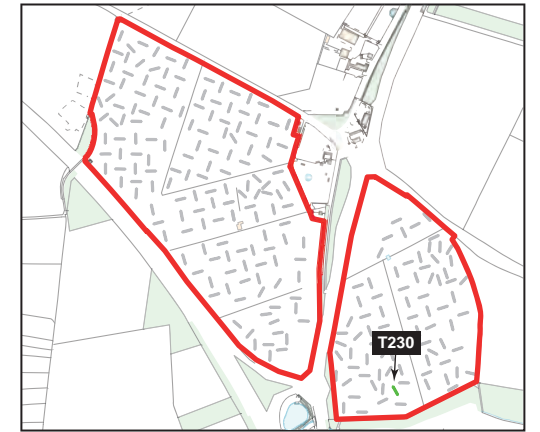
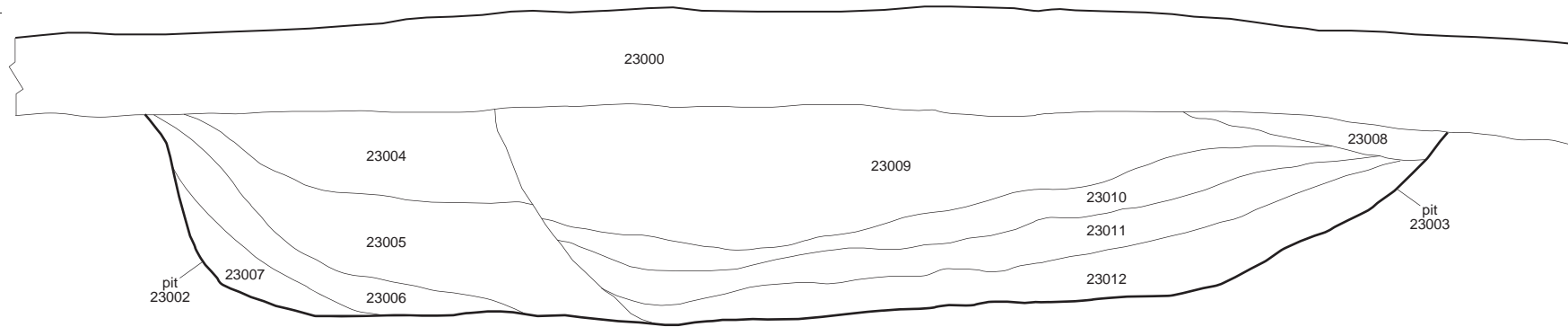
FIGURE TITLE
**Trench 229: plan, section and
 photograph**

DRAWN BY	LZS	PROJECT NO.	MK0820	FIGURE NO.
CHECKED BY	DJB	DATE	16/02/23	14
APPROVED BY	AS	SCALE@A3	1:200, 1:20	

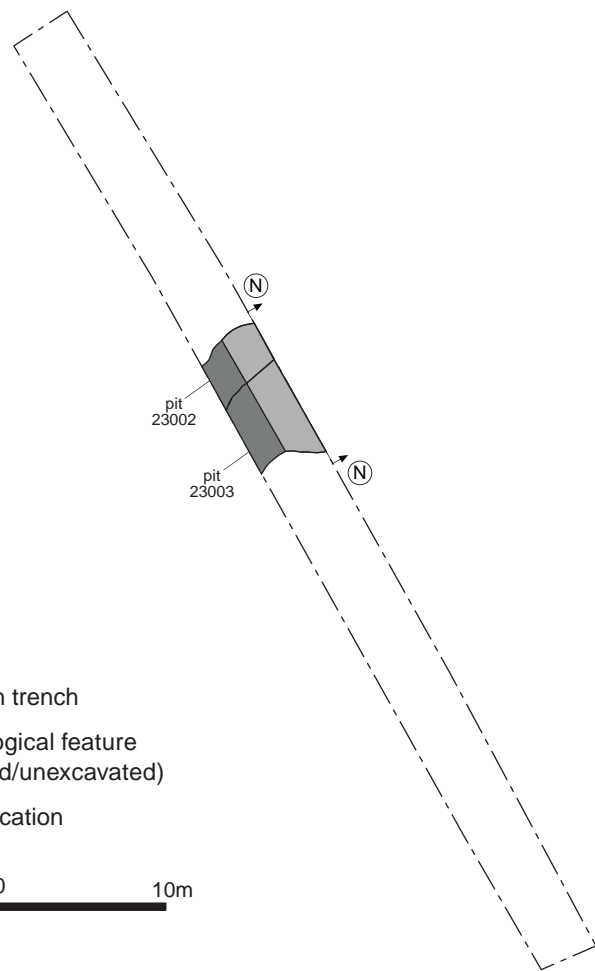
Section NN

NW
112.4m
AOD

SE



Trench 230



Pits 23002 and 23003, looking north-east (scales 1m)

- Evaluation trench
- Archaeological feature (excavated/unexcavated)
- Section location



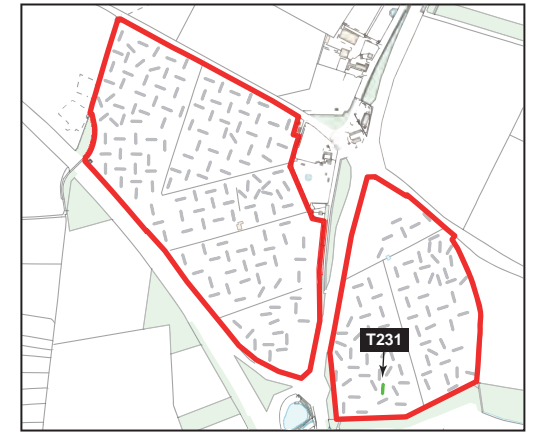
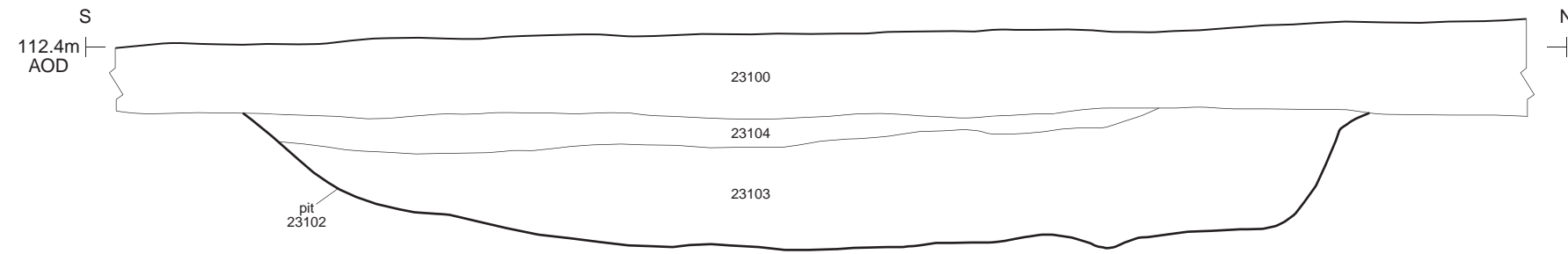
Cotswold Archaeology
 Andover 01264 347630
 Cirencester 01285 771022
 Milton Keynes 01908 564660
 Suffolk 01449 900120
 www.cotswoldarchaeology.co.uk
 enquiries@cotswoldarchaeology.co.uk

PROJECT TITLE
 Land at Baynards Green, Bicester, Oxfordshire

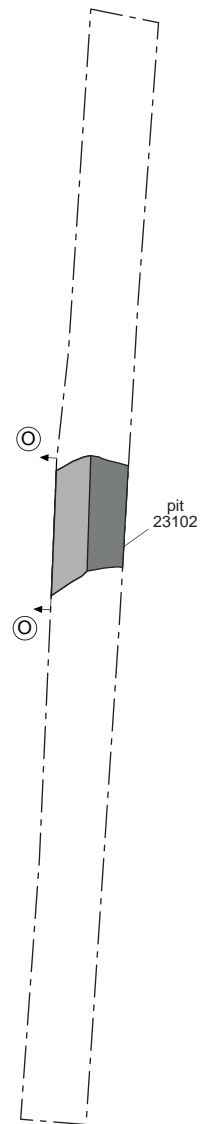
FIGURE TITLE
Trench 230: plan, section and photograph

DRAWN BY LZS PROJECT NO. MK0820 FIGURE NO.
 CHECKED BY DJB DATE 16/02/23
 APPROVED BY AS SCALE @A3 1:200, 1:20 **15**

Section OO



Trench 231



Pit 23102, looking west (scale 2m)

- Evaluation trench
- Archaeological feature (excavated/unexcavated)
- Section location




Cotswold Archaeology
 Andover 01264 347630
 Cirencester 01285 771022
 Milton Keynes 01908 564660
 Suffolk 01449 900120
www.cotswoldarchaeology.co.uk
enquiries@cotswoldarchaeology.co.uk

PROJECT TITLE
Land at Baynards Green, Bicester, Oxfordshire

FIGURE TITLE
Trench 231: plan, section and photograph

DRAWN BY	LZS	PROJECT NO.	MK0820	FIGURE NO.
CHECKED BY	DJB	DATE	16/02/23	16
APPROVED BY	AS	SCALE@A3	1:200, 1:20	



rpsgroup.com