



Pit 18803, looking north (scale 1m)



Pit 18803, looking north-east (scale 1m)



Pit 18805, looking north (scale 1m)



Pit 18805, looking north-east (scale 1m)

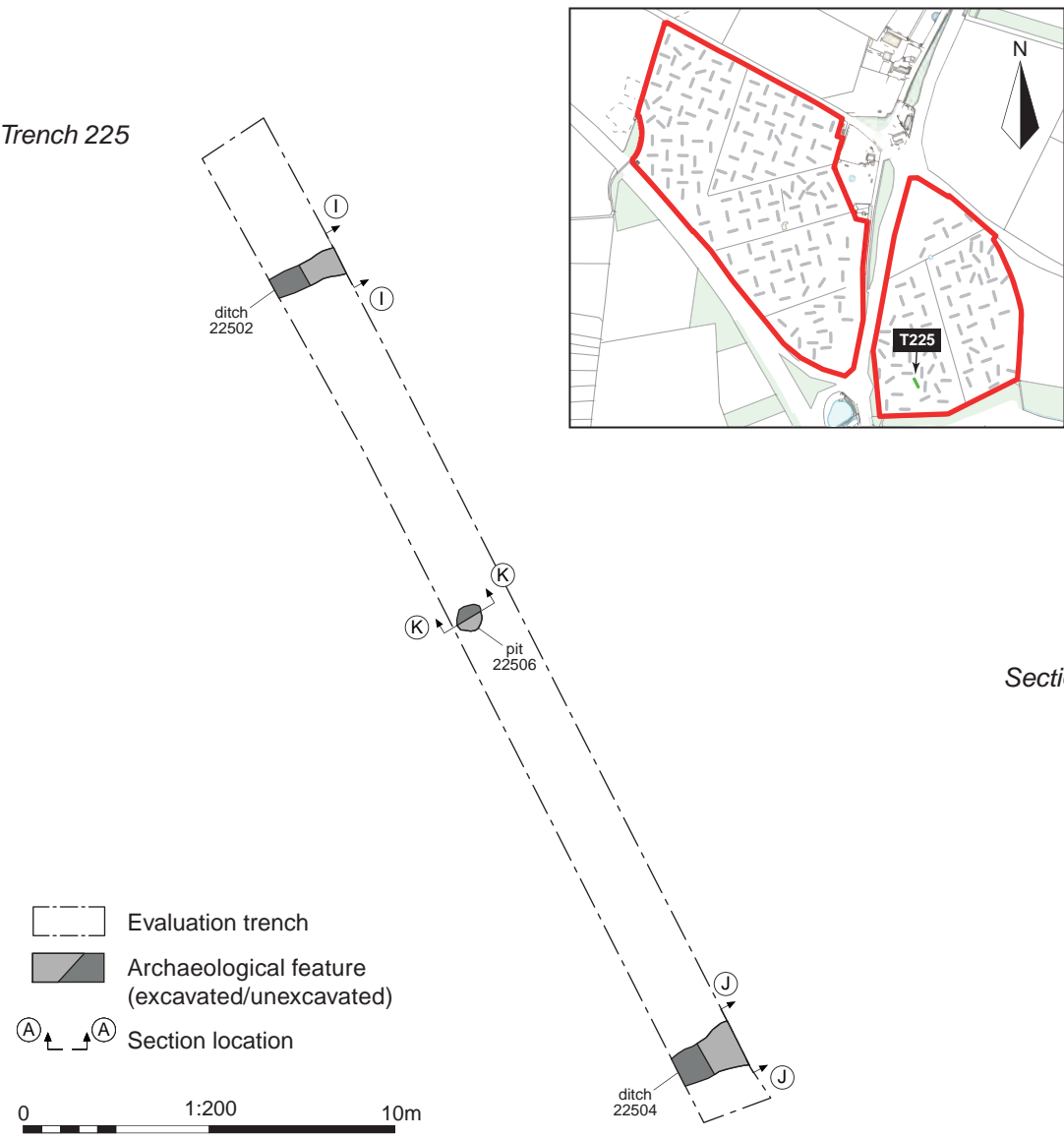

Cotswold Archaeology
 Andover 01264 347630
 Cirencester 01285 771022
 Milton Keynes 01908 564660
 Suffolk 01449 900120
 www.cotswoldarchaeology.co.uk
 enquiries@cotswoldarchaeology.co.uk

PROJECT TITLE
Land at Baynards Green, Bicester, Oxfordshire

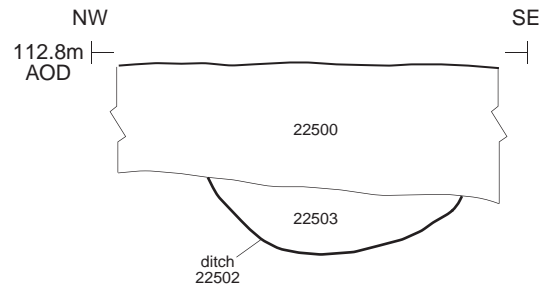
FIGURE TITLE
Trench 188: photographs

| | | | | |
|-------------|-----|-------------|----------|------------|
| DRAWN BY | LZS | PROJECT NO. | MK0820 | FIGURE NO. |
| CHECKED BY | DJB | DATE | 16/02/23 | 11 |
| APPROVED BY | AS | SCALE | @A3 NA | |

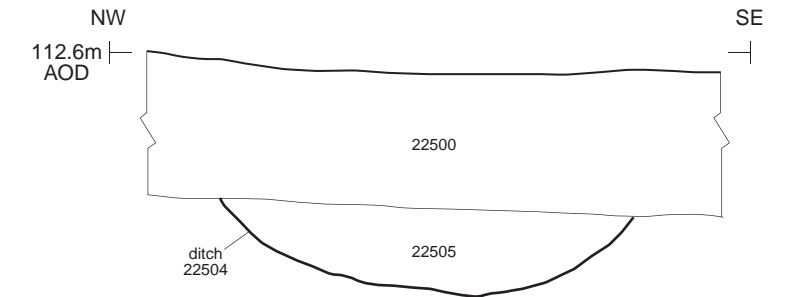
Trench 225



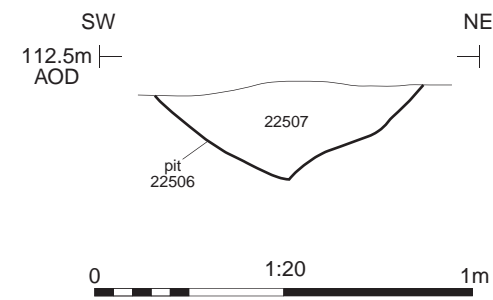
Section II



Section JJ



Section KK



Ditch 22502, looking north-east (scale 1m)


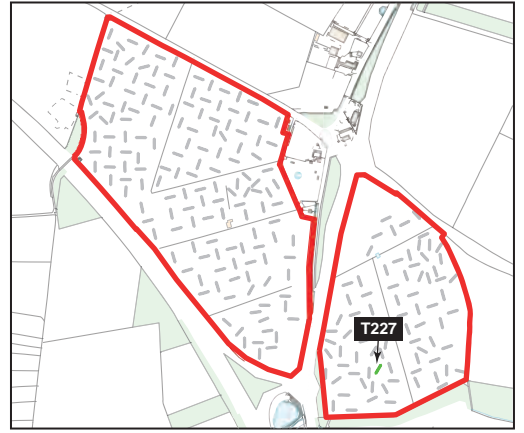
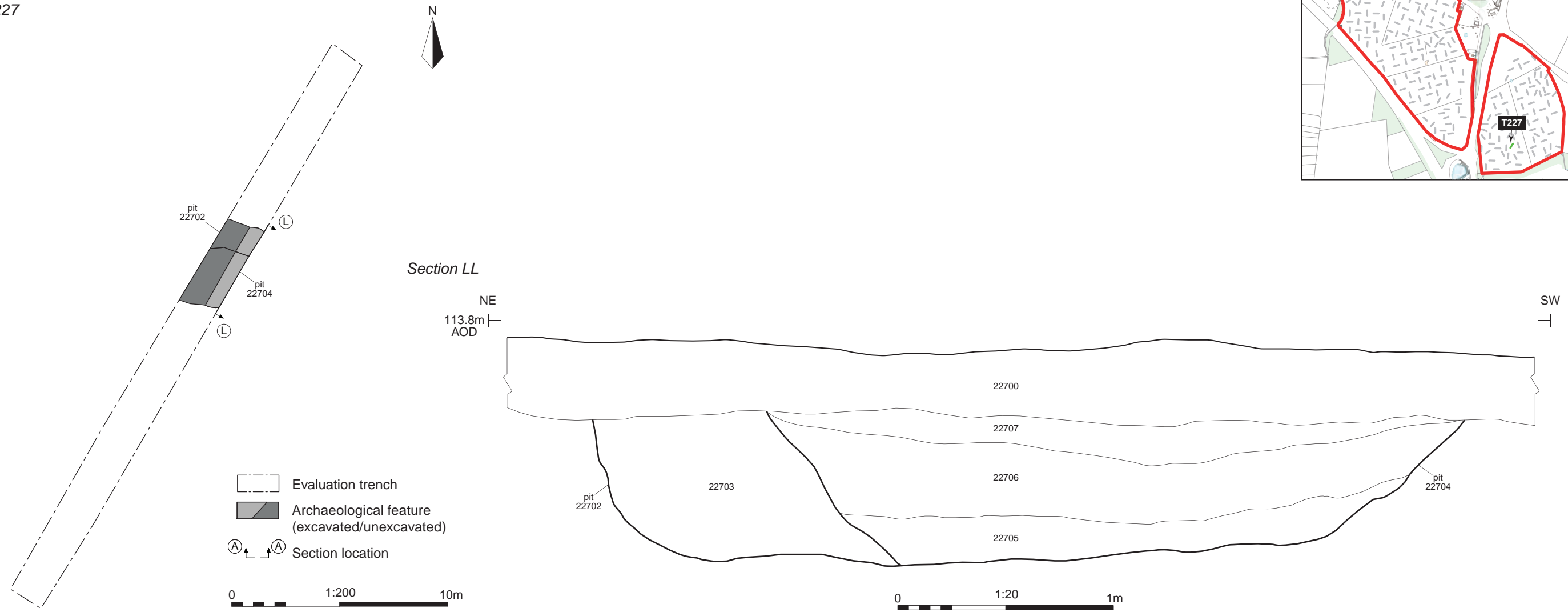


Ditch 22504, looking north-east (scale 1m)



Pit 22506, looking north-west (scale 0.5m)

Trench 227



Pits 22702 and 22704, looking south-east (scale 2m)


Cotswold Archaeology
 Andover 01264 347630
 Cirencester 01285 771022
 Milton Keynes 01908 564660
 Suffolk 01449 900120
 www.cotswoldarchaeology.co.uk
 enquiries@cotswoldarchaeology.co.uk

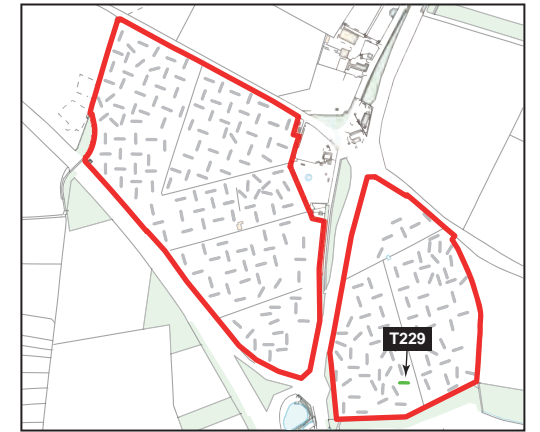
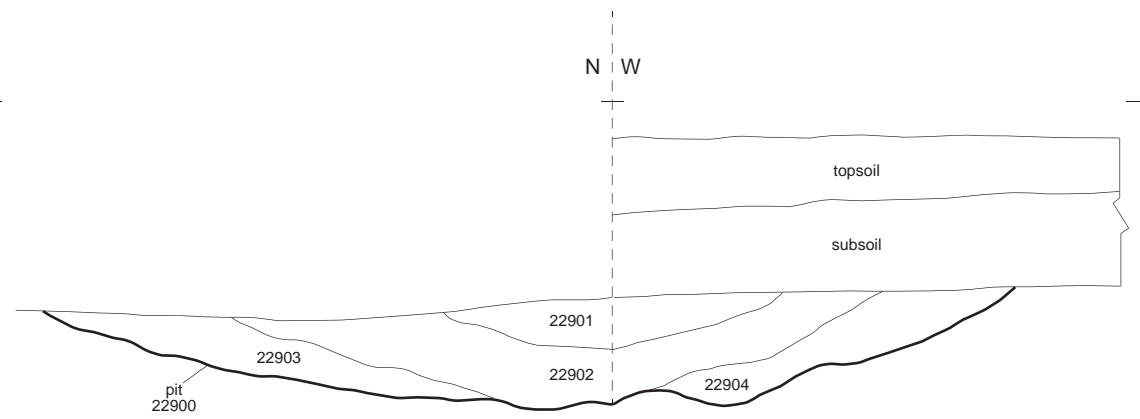
PROJECT TITLE
Land at Baynards Green, Bicester, Oxfordshire

FIGURE TITLE
Trench 227: plan, section and photograph

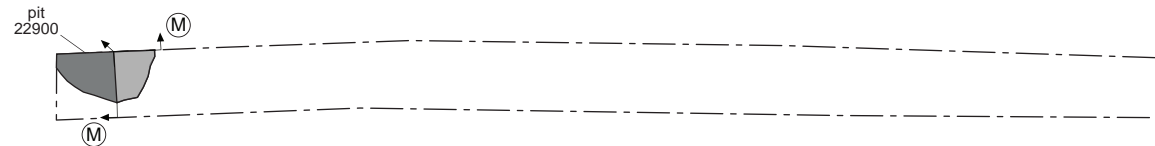
| | | | | |
|-------------|-----|-------------|-------------|------------|
| DRAWN BY | LZS | PROJECT NO. | MK0820 | FIGURE NO. |
| CHECKED BY | DJB | DATE | 16/02/23 | 13 |
| APPROVED BY | AS | SCALE@A3 | 1:200, 1:20 | |

Section MM

S
112.8m
AOD



Trench 229



- Evaluation trench
- Archaeological feature (excavated/unexcavated)
- Section location



Pit 22900, looking west (scale 1m)

Cotswold Archaeology
 Andover 01264 347630
 Cirencester 01285 771022
 Milton Keynes 01908 564660
 Suffolk 01449 900120
 www.cotswoldarchaeology.co.uk
 enquiries@cotswoldarchaeology.co.uk

PROJECT TITLE
 Land at Baynards Green, Bicester,
 Oxfordshire

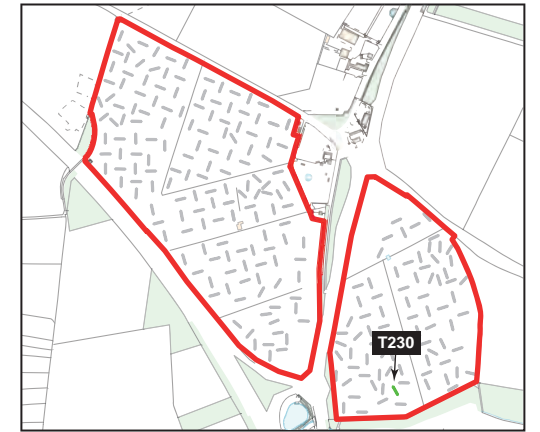
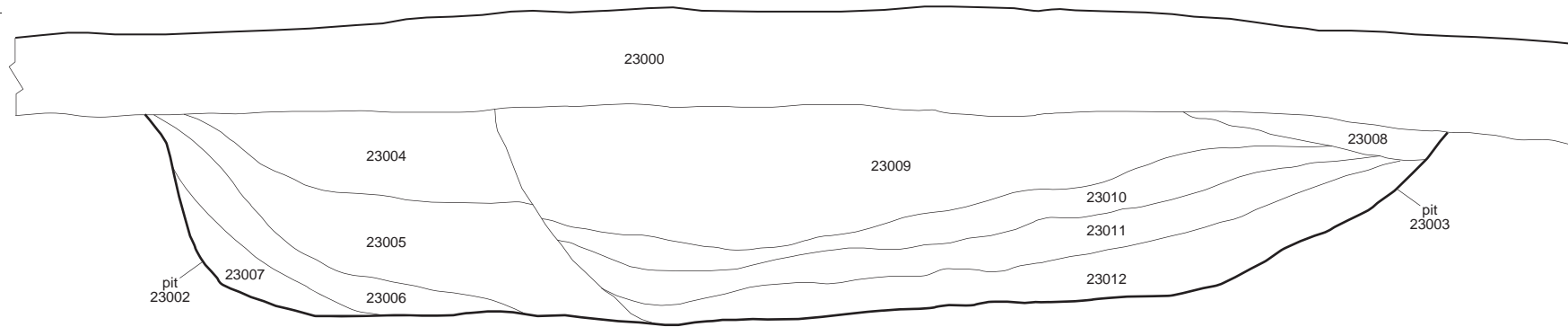
FIGURE TITLE
**Trench 229: plan, section and
 photograph**

| | | | | |
|-------------|-----|-------------|-------------|------------|
| DRAWN BY | LZS | PROJECT NO. | MK0820 | FIGURE NO. |
| CHECKED BY | DJB | DATE | 16/02/23 | 14 |
| APPROVED BY | AS | SCALE@A3 | 1:200, 1:20 | |

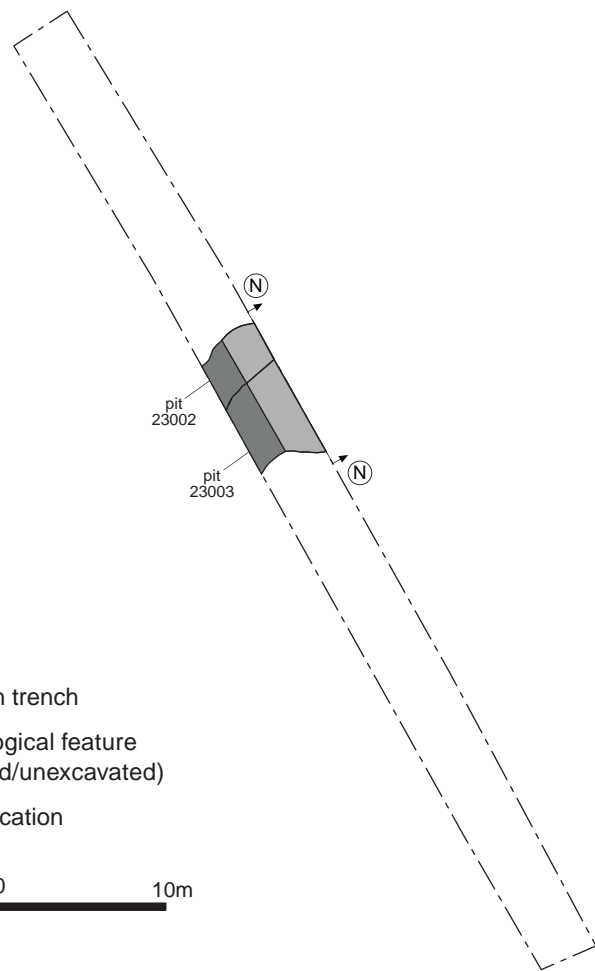
Section NN

NW
112.4m
AOD

SE



Trench 230



Pits 23002 and 23003, looking north-east (scales 1m)

- Evaluation trench
- Archaeological feature (excavated/unexcavated)
- Section location



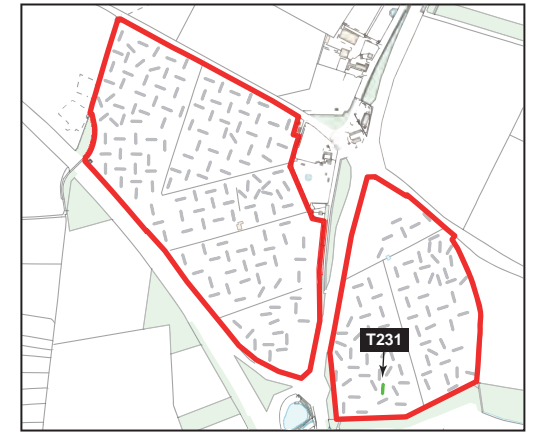
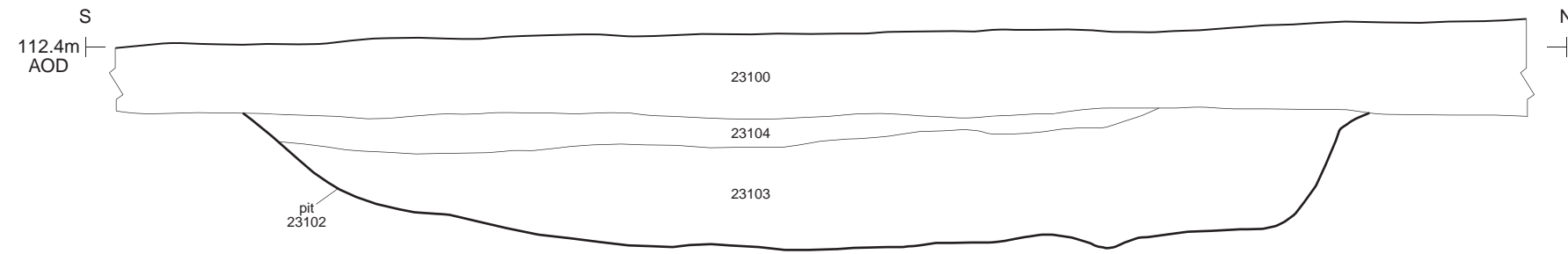
Cotswold Archaeology
 Andover 01264 347630
 Cirencester 01285 771022
 Milton Keynes 01908 564660
 Suffolk 01449 900120
 www.cotswoldarchaeology.co.uk
 enquiries@cotswoldarchaeology.co.uk

PROJECT TITLE
 Land at Baynards Green, Bicester, Oxfordshire

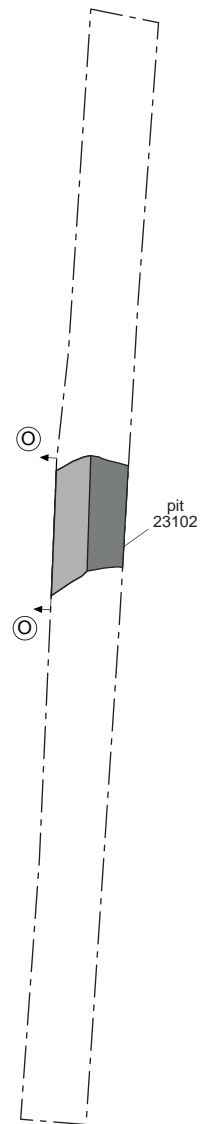
FIGURE TITLE
Trench 230: plan, section and photograph

| | | | | |
|-------------|-----|-------------|-------------|------------|
| DRAWN BY | LZS | PROJECT NO. | MK0820 | FIGURE NO. |
| CHECKED BY | DJB | DATE | 16/02/23 | 15 |
| APPROVED BY | AS | SCALE@A3 | 1:200, 1:20 | |




Section OO



Trench 231



Pit 23102, looking west (scale 2m)

-  Evaluation trench
-  Archaeological feature (excavated/unexcavated)
-  Section location




Cotswold Archaeology
 Andover 01264 347630
 Cirencester 01285 771022
 Milton Keynes 01908 564660
 Suffolk 01449 900120
www.cotswoldarchaeology.co.uk
enquiries@cotswoldarchaeology.co.uk

PROJECT TITLE
Land at Baynards Green, Bicester, Oxfordshire

FIGURE TITLE
Trench 231: plan, section and photograph

| | | | | |
|-------------|-----|-------------|-------------|------------|
| DRAWN BY | LZS | PROJECT NO. | MK0820 | FIGURE NO. |
| CHECKED BY | DJB | DATE | 16/02/23 | 16 |
| APPROVED BY | AS | SCALE@A3 | 1:200, 1:20 | |



rpsgroup.com