

© Crown Copyright. All Rights Reserved. License Number 100022432.

Envirocheck[®]

● LANDMARK INFORMATION GROUP[®]

BGS Flood GFS Data

General

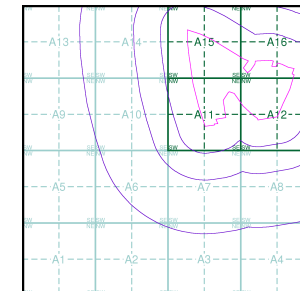
◆ Specified Site ◆ Specified Buffer(s) X Bearing Reference Point

□ Slice

Agency and Hydrological (Flood)

- Limited Potential for Groundwater Flooding to Occur
- Potential for Groundwater Flooding of Property Situated Below Ground Level
- Potential for Groundwater Flooding to Occur at Surface

Site Sensitivity Context Map - Slice A



Order Details

Order Number: 154470925_1_1
 Customer Ref: 70042711
 National Grid Reference: 454880, 221230
 Slice: A
 Site Area (Ha): 49.74
 Search Buffer (m): 1000

Site Details

Bicester Hotel Golf & Spa, Chesterton, BICESTER, OX26 1TE

Landmark[®]
 ● LANDMARK INFORMATION GROUP

Tel: 0844 844 9952
 Fax: 0844 844 9951
 Web: www.envirocheck.co.uk

Historical Mapping Legends

Ordnance Survey County Series 1:10,560

	Gravel Pit		Sand Pit		Other Pits
	Quarry		Shingle		Orchard
	Osiers		Reeds		Marsh
	Mixed Wood		Deciduous		Brushwood
	Fir		Furze		Rough Pasture
	Arrow denotes flow of water		Trigonometrical Station		
	Site of Antiquities		Bench Mark		
	Pump, Guide Post, Signal Post		Well, Spring, Boundary Post		
	-285 Surface Level				
	Sketched Contour		Instrumental Contour		
	Main Roads		Minor Roads		
	Sunken Road		Raised Road		
	Road over Railway		Railway over River		
	Railway over Road		Level Crossing		
	Road over River or Canal		Road over Stream		
	Road over Stream				
	County Boundary (Geographical)				
	County & Civil Parish Boundary				
	Administrative County & Civil Parish Boundary				
	County Borough Boundary (England)				
	County Burgh Boundary (Scotland)				
	Rural District Boundary				
	Civil Parish Boundary				

Ordnance Survey Plan 1:10,000

	Chalk Pit, Clay Pit or Quarry		Gravel Pit
	Sand Pit		Disused Pit or Quarry
	Refuse or Slag Heap		Lake, Loch or Pond
	Dunes		Boulders
	Coniferous Trees		Non-Coniferous Trees
	Orchard		Scrub
	Coppice		
	Bracken		Heath
	Rough Grassland		
	Marsh		Reeds
	Saltings		
	Building		Direction of Flow of Water
	Glasshouse		Shingle
			Sand
	Sloping Masonry		Pylon
			Electricity Transmission Line
			Pole
	Cutting		Embankment
	Standard Gauge Multiple Track		
	Standard Gauge Single Track		
	Siding, Tramway or Mineral Line		
	Narrow Gauge		
	Geographical County		
	Administrative County, County Borough or County of City		
	Municipal Borough, Urban or Rural District, Burgh or District Council		
	Borough, Burgh or County Constituency Shown only when not coincident with other boundaries		
	Civil Parish Shown alternately when coincidence of boundaries occurs		
	BP, BS Boundary Post or Stone		Pol Sta Police Station
	Ch Church		PO Post Office
	CH Club House		PC Public Convenience
	F E Sta Fire Engine Station		PH Public House
	FB Foot Bridge		SB Signal Box
	Fn Fountain		Spr Spring
	GP Guide Post		TCB Telephone Call Box
	MP Mile Post		TCP Telephone Call Post
	MS Mile Stone		W Well

1:10,000 Raster Mapping

	Gravel Pit		Refuse tip or slag heap
	Rock		Rock (scattered)
	Boulders		Boulders (scattered)
	Shingle		Mud
	Sand		Sand Pit
	Slopes		Top of cliff
	General detail		Underground detail
	Overhead detail		Narrow gauge railway
	Multi-track railway		Single track railway
	County boundary (England only)		Civil, parish or community boundary
	District, Unitary, Metropolitan, London Borough boundary		Constituency boundary
	Area of wooded vegetation		Non-coniferous trees
	Non-coniferous trees (scattered)		Coniferous trees
	Coniferous trees (scattered)		Positioned tree
	Orchard		Coppice or Osiers
	Rough Grassland		Heath
	Scrub		Marsh, Salt Marsh or Reeds
	Water feature		Flow arrows
	MHW(S) Mean high water (springs)		MLW(S) Mean low water (springs)
	Telephone line (where shown)		Electricity transmission line (with poles)
	Bench mark (where shown)		Triangulation station
	Point feature (e.g. Guide Post or Mile Stone)		Pylon, flare stack or lighting tower
	Site of (antiquity)		Glasshouse
	General Building		Important Building

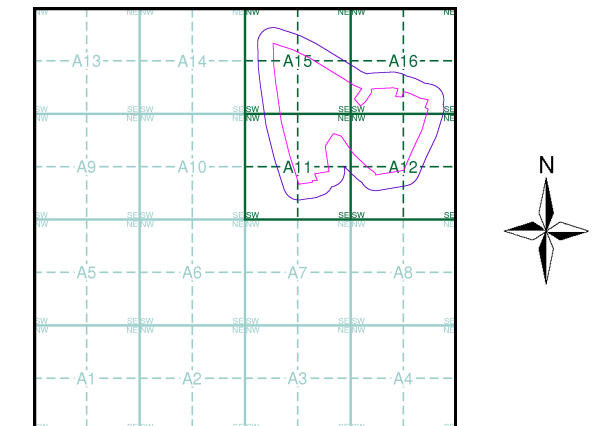
Envirocheck®

LANDMARK INFORMATION GROUP®

Historical Mapping & Photography included:

Mapping Type	Scale	Date	Pg
Oxfordshire	1:10,560	1884 - 1885	2
Oxfordshire	1:10,560	1900	3
Oxfordshire	1:10,560	1923	4
Oxfordshire	1:10,560	1938 - 1952	5
Historical Aerial Photography	1:10,560	1947	6
Oxfordshire	1:10,560	1952	7
Ordnance Survey Plan	1:10,000	1955	8
Ordnance Survey Plan	1:10,000	1966	9
Ordnance Survey Plan	1:10,000	1970	10
Ordnance Survey Plan	1:10,000	1981 - 1988	11
Ordnance Survey Plan	1:10,000	1993 - 1996	12
10K Raster Mapping	1:10,000	1999	13
10K Raster Mapping	1:10,000	2006	14
VectorMap Local	1:10,000	2017	15

Historical Map - Slice A



Order Details

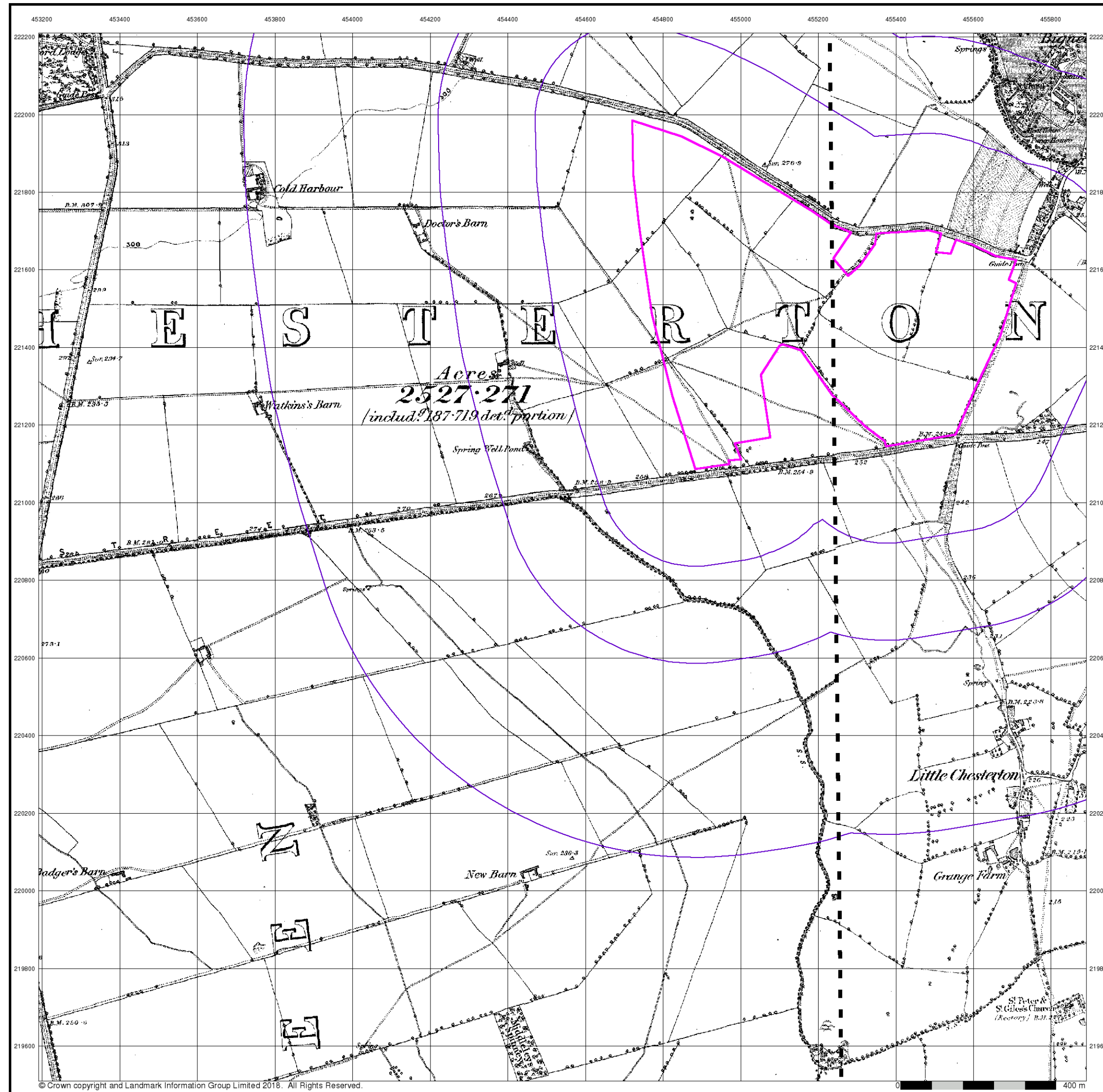
Order Number: 154470925_1_1
 Customer Ref: 70042711
 National Grid Reference: 454880, 221230
 Slice: A
 Site Area (Ha): 49.74
 Search Buffer (m): 1000

Site Details

Bicester Hotel Golf & Spa, Chesterton, BICESTER, OX26 1TE

Landmark
 INFORMATION GROUP

Tel: 0844 844 9952
 Fax: 0844 844 9951
 Web: www.envirocheck.co.uk

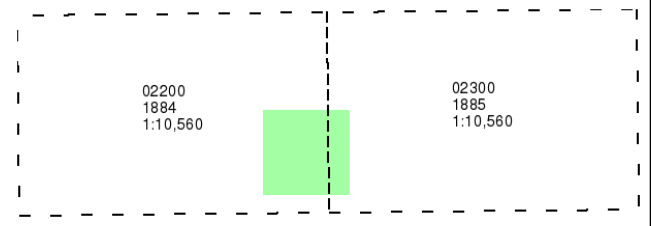


© Crown copyright and Landmark Information Group Limited 2018. All Rights Reserved.

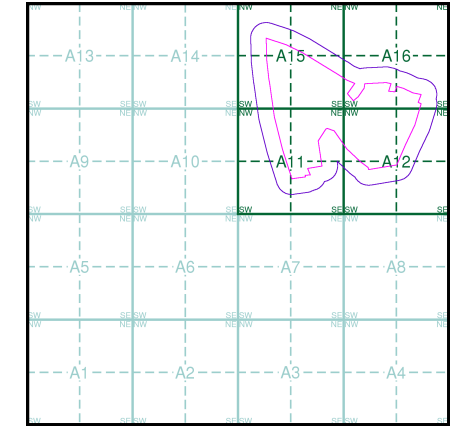
Oxfordshire
Published 1884 - 1885
Source map scale - 1:10,560

The historical maps shown were reproduced from maps predominantly held at the scale adopted for England, Wales and Scotland in the 1840's. In 1854 the 1:2,500 scale was adopted for mapping urban areas; these maps were used to update the 1:10,560 maps. The published date given therefore is often some years later than the surveyed date. Before 1938, all OS maps were based on the Cassini Projection, with independent surveys of a single county or group of counties, giving rise to significant inaccuracies in outlying areas. In the late 1940's, a Provisional Edition was produced, which updated the 1:10,560 mapping from a number of sources. The maps appear unfinished - with all military camps and other strategic sites removed. These maps were initially overprinted with the National Grid. In 1970, the first 1:10,000 maps were produced using the Transverse Mercator Projection. The revision process continued until recently, with new editions appearing every 10 years or so for urban areas.

Map Name(s) and Date(s)

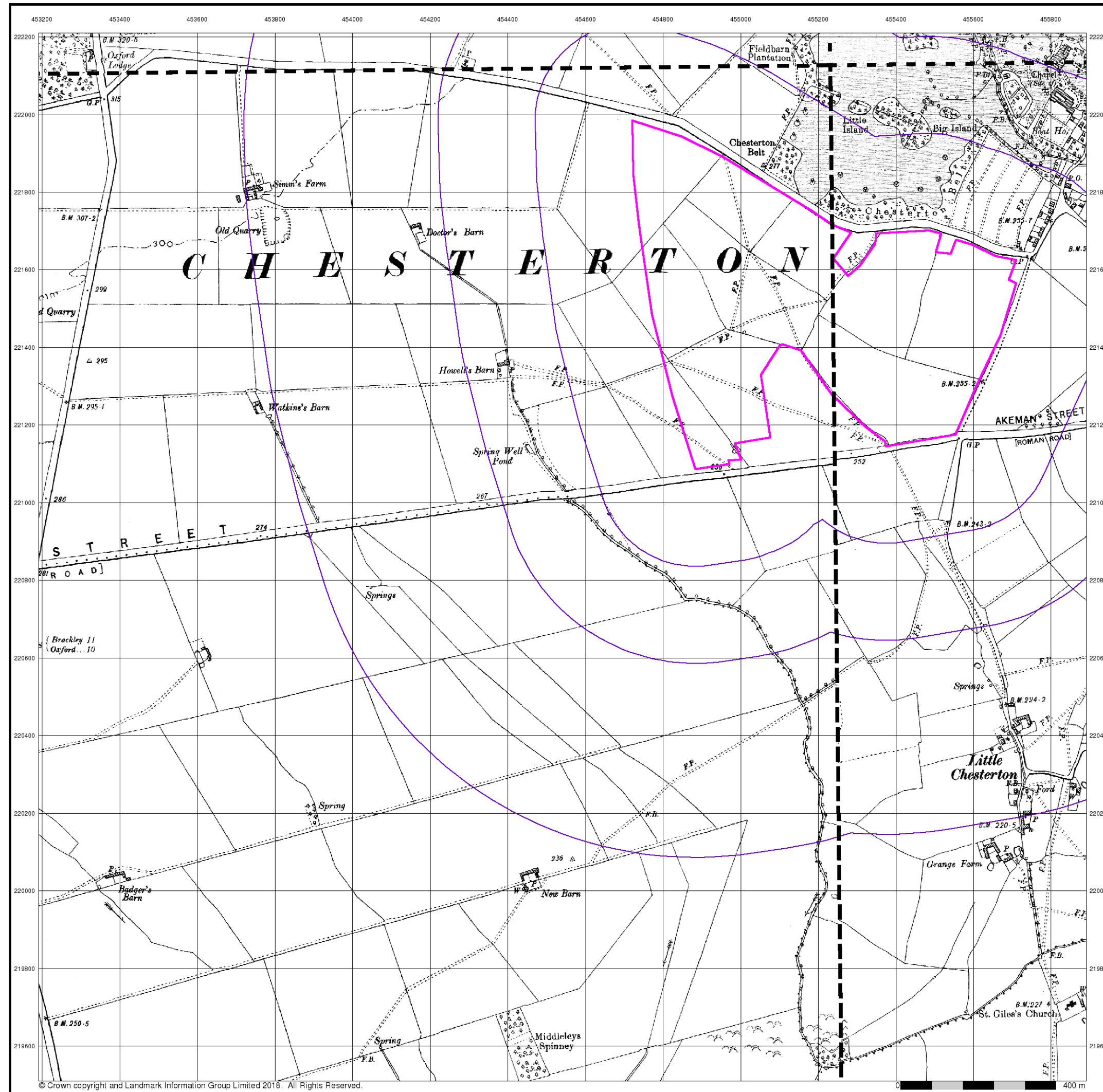


Historical Map - Slice A



Order Details
 Order Number: 154470925_1_1
 Customer Ref: 70042711
 National Grid Reference: 454880, 221230
 Slice: A
 Site Area (Ha): 49.74
 Search Buffer (m): 1000

Site Details
 Bicester Hotel Golf & Spa, Chesterton, BICESTER, OX26 1TE



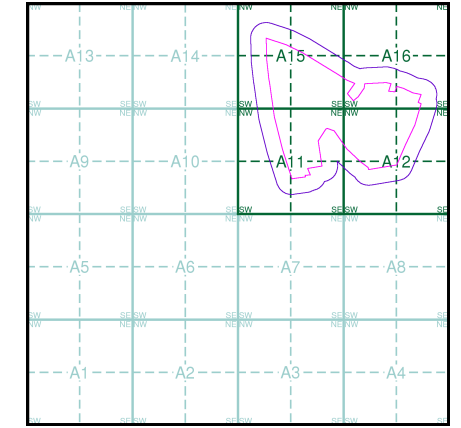
Oxfordshire
Published 1900
Source map scale - 1:10,560

The historical maps shown were reproduced from maps predominantly held at the scale adopted for England, Wales and Scotland in the 1840's. In 1854 the 1:2,500 scale was adopted for mapping urban areas; these maps were used to update the 1:10,560 maps. The published date given therefore is often some years later than the surveyed date. Before 1938, all OS maps were based on the Cassini Projection, with independent surveys of a single county or group of counties, giving rise to significant inaccuracies in outlying areas. In the late 1940's, a Provisional Edition was produced, which updated the 1:10,560 mapping from a number of sources. The maps appear unfinished - with all military camps and other strategic sites removed. These maps were initially overprinted with the National Grid. In 1970, the first 1:10,000 maps were produced using the Transverse Mercator Projection. The revision process continued until recently, with new editions appearing every 10 years or so for urban areas.

Map Name(s) and Date(s)

022NE 1900 1:10,560	023NW 1900 1:10,560
022SE 1900 1:10,560	023SW 1900 1:10,560

Historical Map - Slice A

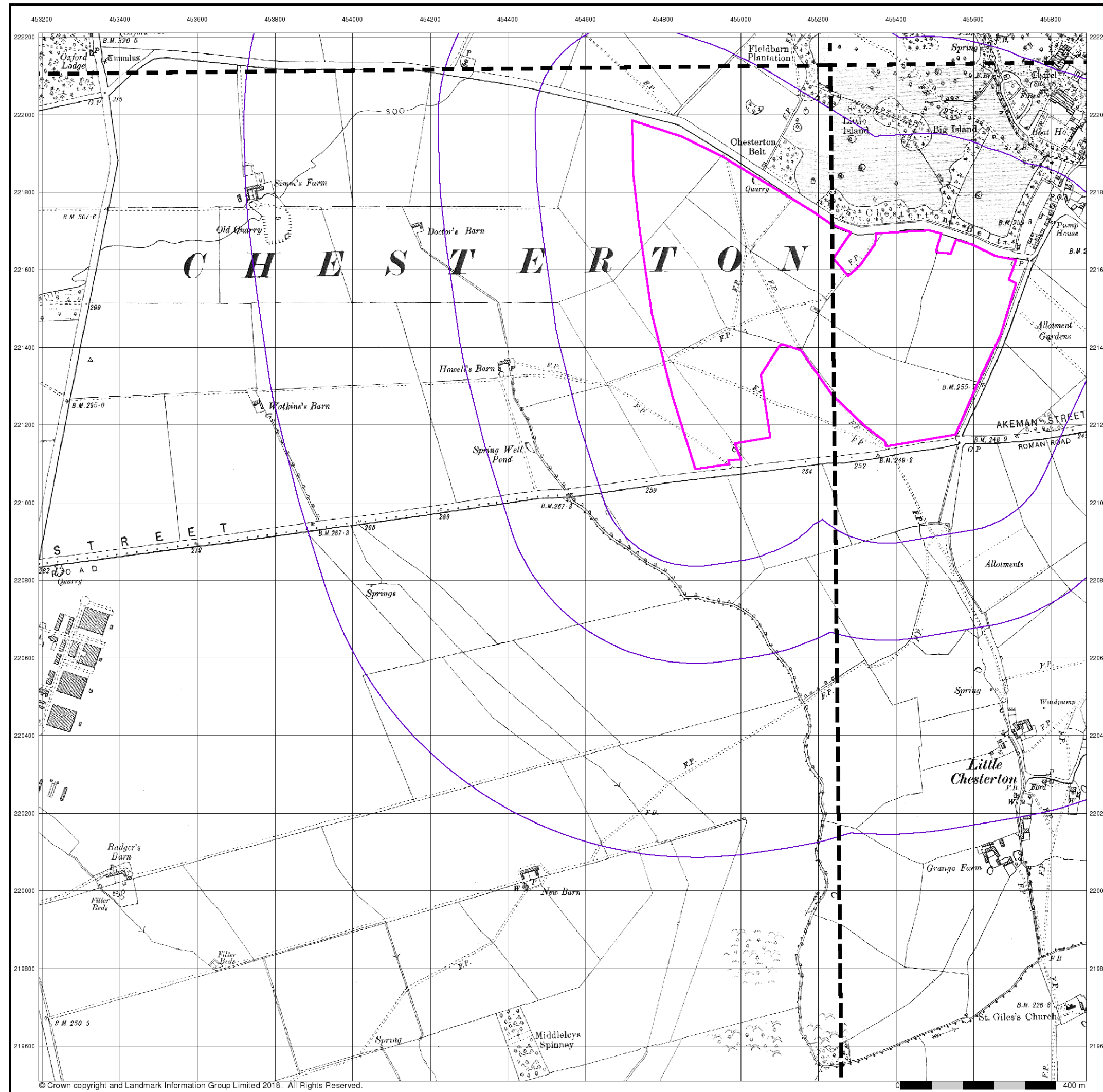


Order Details

Order Number: 154470925_1_1
 Customer Ref: 70042711
 National Grid Reference: 454880, 221230
 Slice: A
 Site Area (Ha): 49.74
 Search Buffer (m): 1000

Site Details

Bicester Hotel Golf & Spa, Chesterton, BICESTER, OX26 1TE



© Crown copyright and Landmark Information Group Limited 2018. All Rights Reserved.

Envirocheck®

LANDMARK INFORMATION GROUP®

Oxfordshire

Published 1923

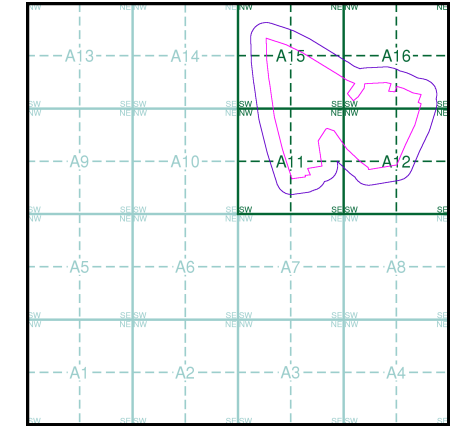
Source map scale - 1:10,560

The historical maps shown were reproduced from maps predominantly held at the scale adopted for England, Wales and Scotland in the 1840's. In 1854 the 1:2,500 scale was adopted for mapping urban areas; these maps were used to update the 1:10,560 maps. The published date given therefore is often some years later than the surveyed date. Before 1938, all OS maps were based on the Cassini Projection, with independent surveys of a single county or group of counties, giving rise to significant inaccuracies in outlying areas. In the late 1940's, a Provisional Edition was produced, which updated the 1:10,560 mapping from a number of sources. The maps appear unfinished - with all military camps and other strategic sites removed. These maps were initially overprinted with the National Grid. In 1970, the first 1:10,000 maps were produced using the Transverse Mercator Projection. The revision process continued until recently, with new editions appearing every 10 years or so for urban areas.

Map Name(s) and Date(s)

022NE 1923 1:10,560	023NW 1923 1:10,560
022SE 1923 1:10,560	023SW 1923 1:10,560

Historical Map - Slice A



Order Details

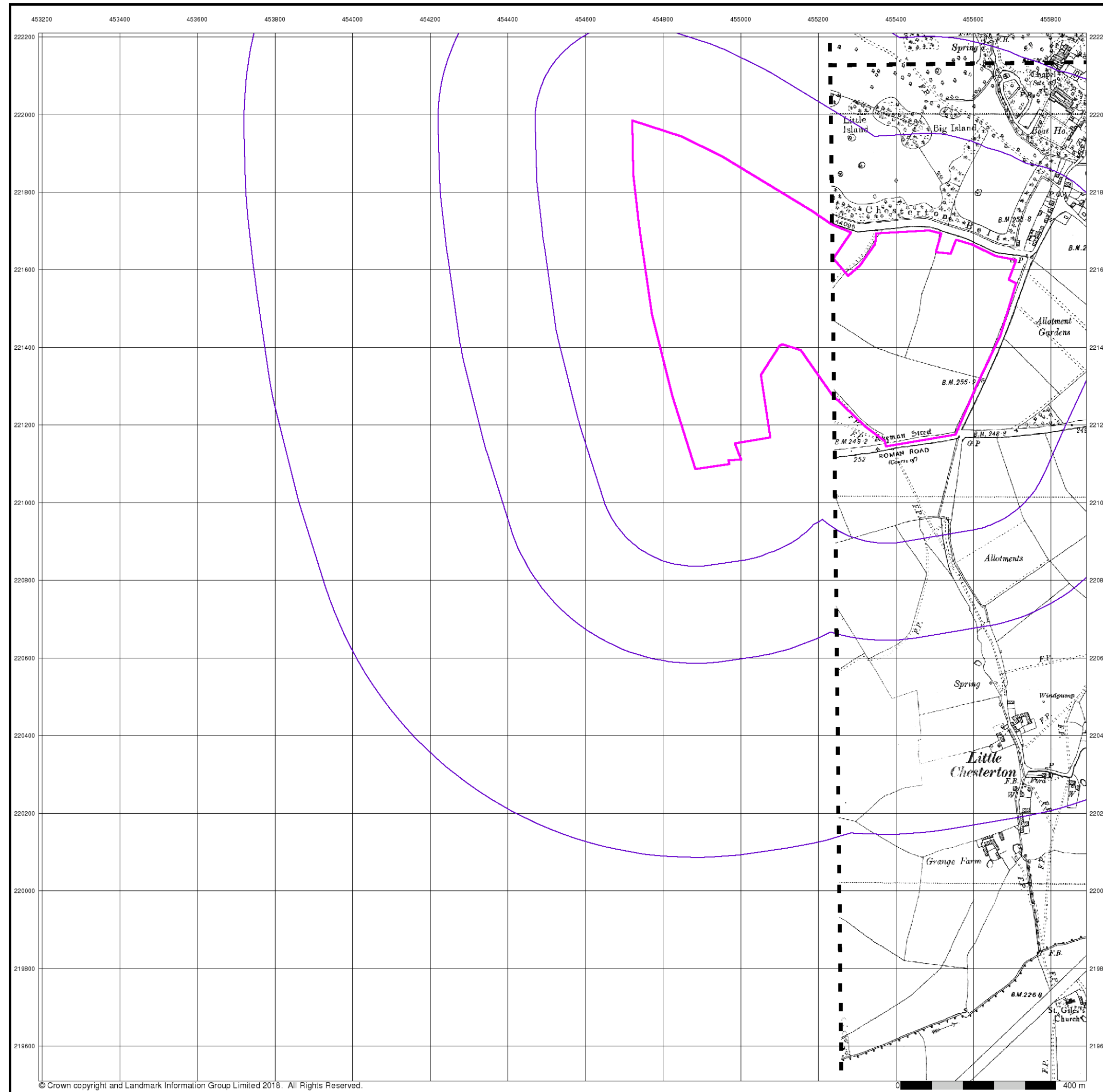
Order Number: 154470925_1_1
 Customer Ref: 70042711
 National Grid Reference: 454880, 221230
 Slice: A
 Site Area (Ha): 49.74
 Search Buffer (m): 1000

Site Details

Bicester Hotel Golf & Spa, Chesterton, BICESTER, OX26 1TE

Landmark®
 INFORMATION GROUP

Tel: 0844 844 9952
 Fax: 0844 844 9951
 Web: www.envirocheck.co.uk



© Crown copyright and Landmark Information Group Limited 2018. All Rights Reserved.

Envirocheck®

LANDMARK INFORMATION GROUP®

Oxfordshire

Published 1938 - 1952

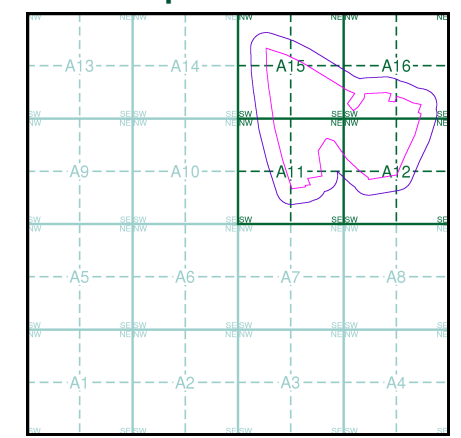
Source map scale - 1:10,560

The historical maps shown were reproduced from maps predominantly held at the scale adopted for England, Wales and Scotland in the 1840's. In 1854 the 1:2,500 scale was adopted for mapping urban areas; these maps were used to update the 1:10,560 maps. The published date given therefore is often some years later than the surveyed date. Before 1938, all OS maps were based on the Cassini Projection, with independent surveys of a single county or group of counties, giving rise to significant inaccuracies in outlying areas. In the late 1940's, a Provisional Edition was produced, which updated the 1:10,560 mapping from a number of sources. The maps appear unfinished - with all military camps and other strategic sites removed. These maps were initially overprinted with the National Grid. In 1970, the first 1:10,000 maps were produced using the Transverse Mercator Projection. The revision process continued until recently, with new editions appearing every 10 years or so for urban areas.

Map Name(s) and Date(s)

023NW	1938	1:10,560
023SW	1952	1:10,560

Historical Map - Slice A



Order Details

Order Number: 154470925_1_1
 Customer Ref: 70042711
 National Grid Reference: 454880, 221230
 Slice: A
 Site Area (Ha): 49.74
 Search Buffer (m): 1000

Site Details

Bicester Hotel Golf & Spa, Chesterton, BICESTER, OX26 1TE

Landmark
 INFORMATION GROUP

Tel: 0844 844 9952
 Fax: 0844 844 9951
 Web: www.envirocheck.co.uk

Historical Aerial Photography

Published 1947

Source map scale - 1:10,560

The Historical Aerial Photos were produced by the Ordnance Survey at a scale of 1:1,250 and 1:10,560 from Air Force photography. They were produced between 1944 and 1951 as an interim measure, pending preparation of conventional mapping, due to post war resource shortages. New security measures in the 1950's meant that every photograph was re-checked for potentially unsafe information with security sites replaced by fake fields or clouds. The original editions were withdrawn and only later made available after a period of fifty years although due to the accuracy of the editing, without viewing both revisions it is not easy to spot the edits. Where available Landmark have included both revisions.

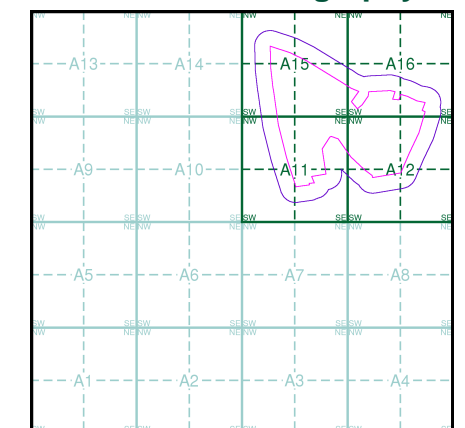
© Landmark Information Group and/or Data Suppliers 2010.

Map Name(s) and Date(s)

SP52 SE
1947
1:10,560

SP51 NE
1947
1:10,560

Historical Aerial Photography - Slice A

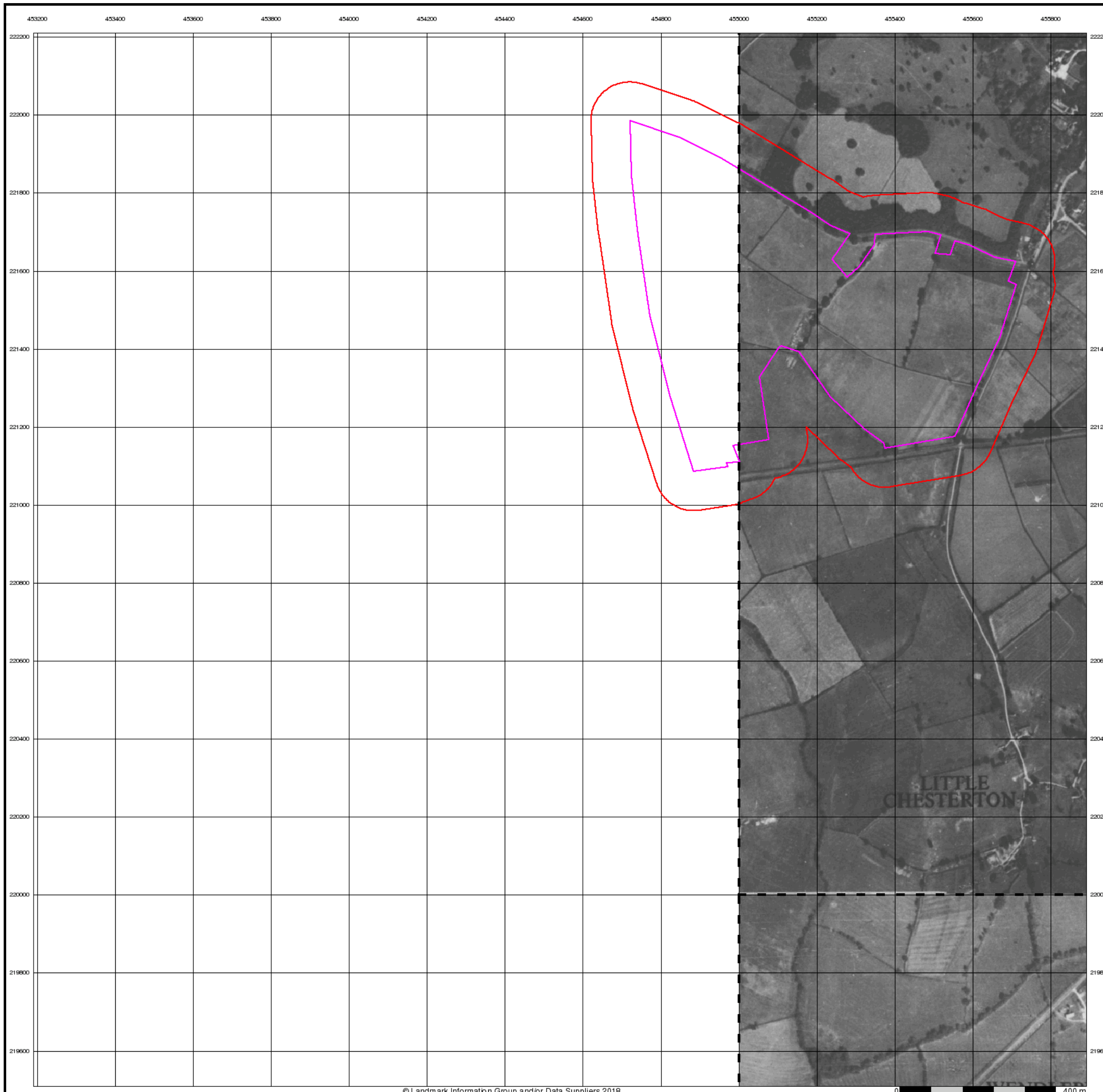


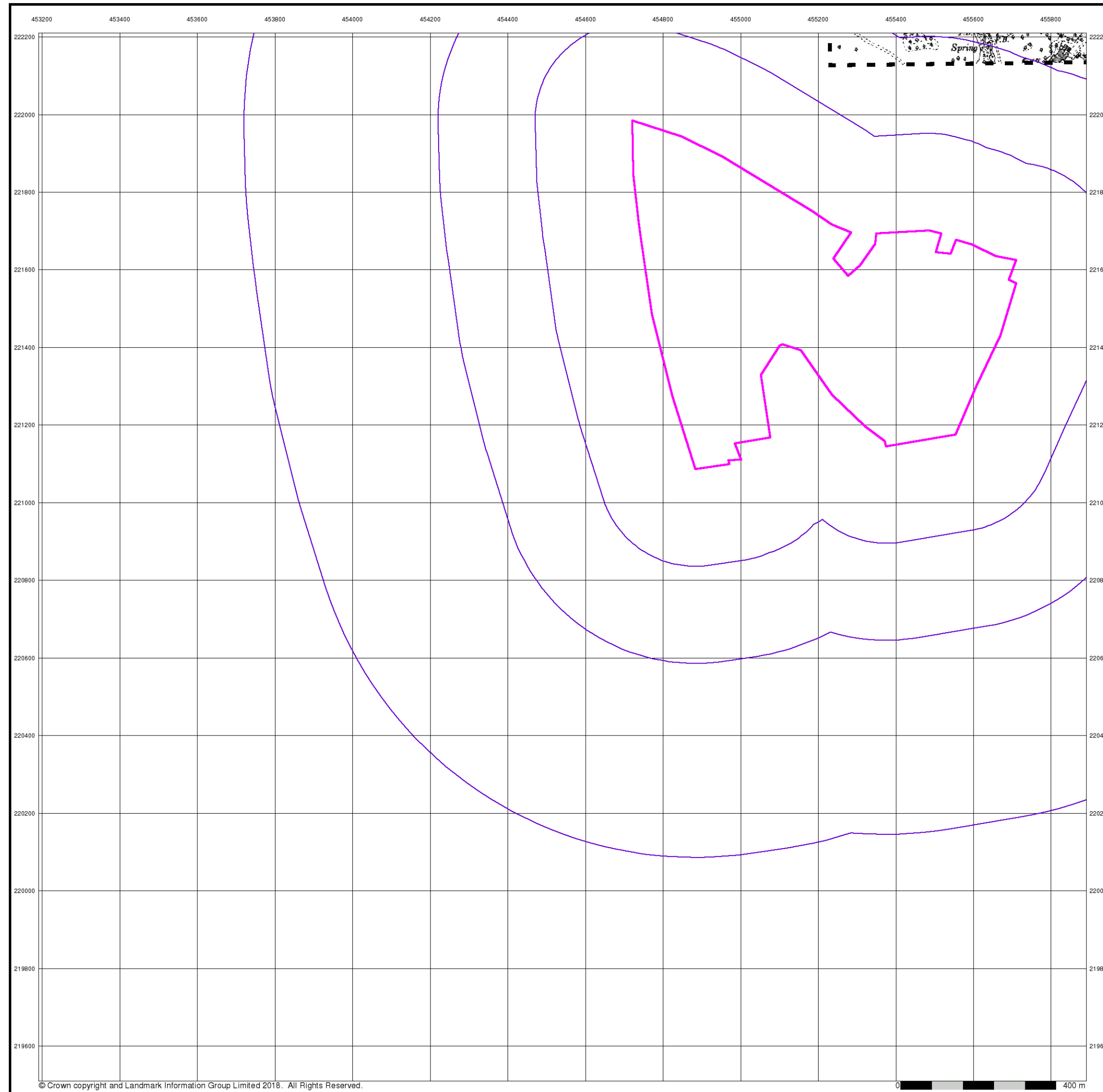
Order Details

Order Number: 154470925_1_1
 Customer Ref: 70042711
 National Grid Reference: 454880, 221230
 Slice: A
 Site Area (Ha): 49.74
 Search Buffer (m): 1000

Site Details

Bicester Hotel Golf & Spa, Chesterton, BICESTER, OX26 1TE





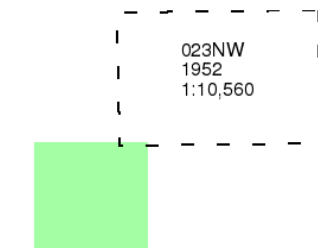
Oxfordshire

Published 1952

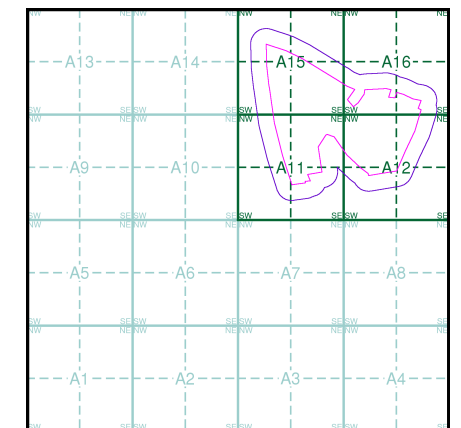
Source map scale - 1:10,560

The historical maps shown were reproduced from maps predominantly held at the scale adopted for England, Wales and Scotland in the 1840's. In 1854 the 1:2,500 scale was adopted for mapping urban areas; these maps were used to update the 1:10,560 maps. The published date given therefore is often some years later than the surveyed date. Before 1938, all OS maps were based on the Cassini Projection, with independent surveys of a single county or group of counties, giving rise to significant inaccuracies in outlying areas. In the late 1940's, a Provisional Edition was produced, which updated the 1:10,560 mapping from a number of sources. The maps appear unfinished - with all military camps and other strategic sites removed. These maps were initially overprinted with the National Grid. In 1970, the first 1:10,000 maps were produced using the Transverse Mercator Projection. The revision process continued until recently, with new editions appearing every 10 years or so for urban areas.

Map Name(s) and Date(s)



Historical Map - Slice A

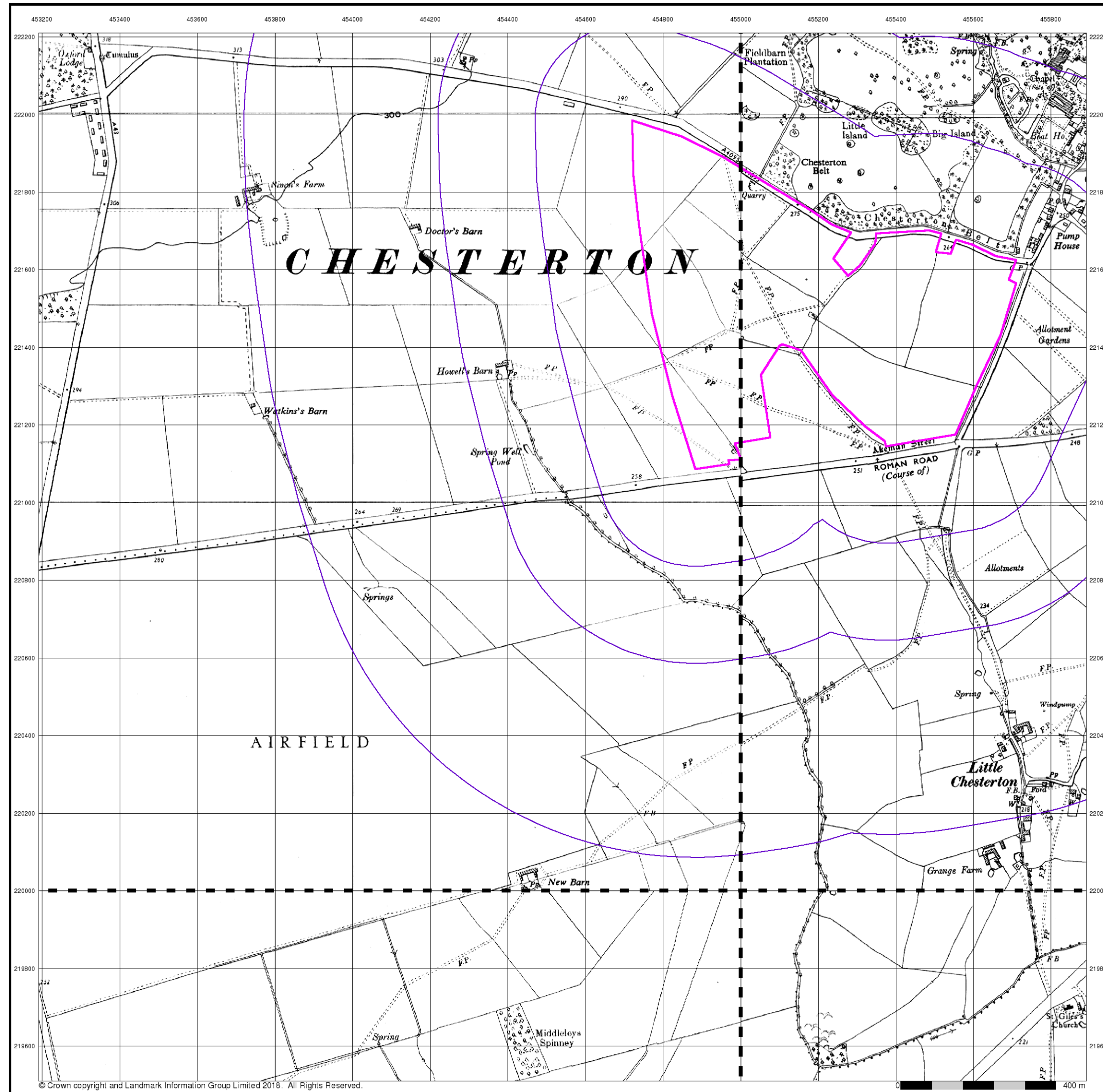


Order Details

Order Number: 154470925_1_1
 Customer Ref: 70042711
 National Grid Reference: 454880, 221230
 Slice: A
 Site Area (Ha): 49.74
 Search Buffer (m): 1000

Site Details

Bicester Hotel Golf & Spa, Chesterton, BICESTER, OX26 1TE



© Crown copyright and Landmark Information Group Limited 2018. All Rights Reserved.

Ordnance Survey Plan

Published 1955

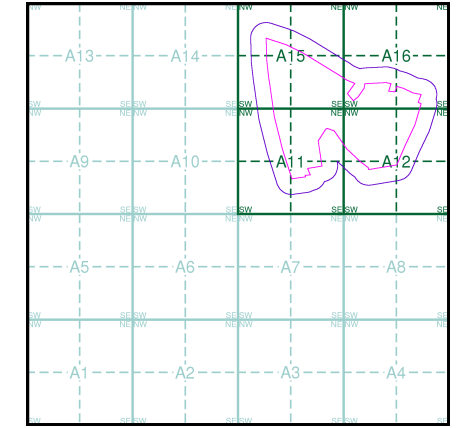
Source map scale - 1:10,000

The historical maps shown were reproduced from maps predominantly held at the scale adopted for England, Wales and Scotland in the 1840's. In 1854 the 1:2,500 scale was adopted for mapping urban areas; these maps were used to update the 1:10,560 maps. The published date given therefore is often some years later than the surveyed date. Before 1938, all OS maps were based on the Cassini Projection, with independent surveys of a single county or group of counties, giving rise to significant inaccuracies in outlying areas. In the late 1940's, a Provisional Edition was produced, which updated the 1:10,560 mapping from a number of sources. The maps appear unfinished - with all military camps and other strategic sites removed. These maps were initially overprinted with the National Grid. In 1970, the first 1:10,000 maps were produced using the Transverse Mercator Projection. The revision process continued until recently, with new editions appearing every 10 years or so for urban areas.

Map Name(s) and Date(s)

SP52SW	SP52SE
1955	1955
1:10,560	1:10,560
SP51NW	SP51NE
1955	1955
1:10,560	1:10,560

Historical Map - Slice A

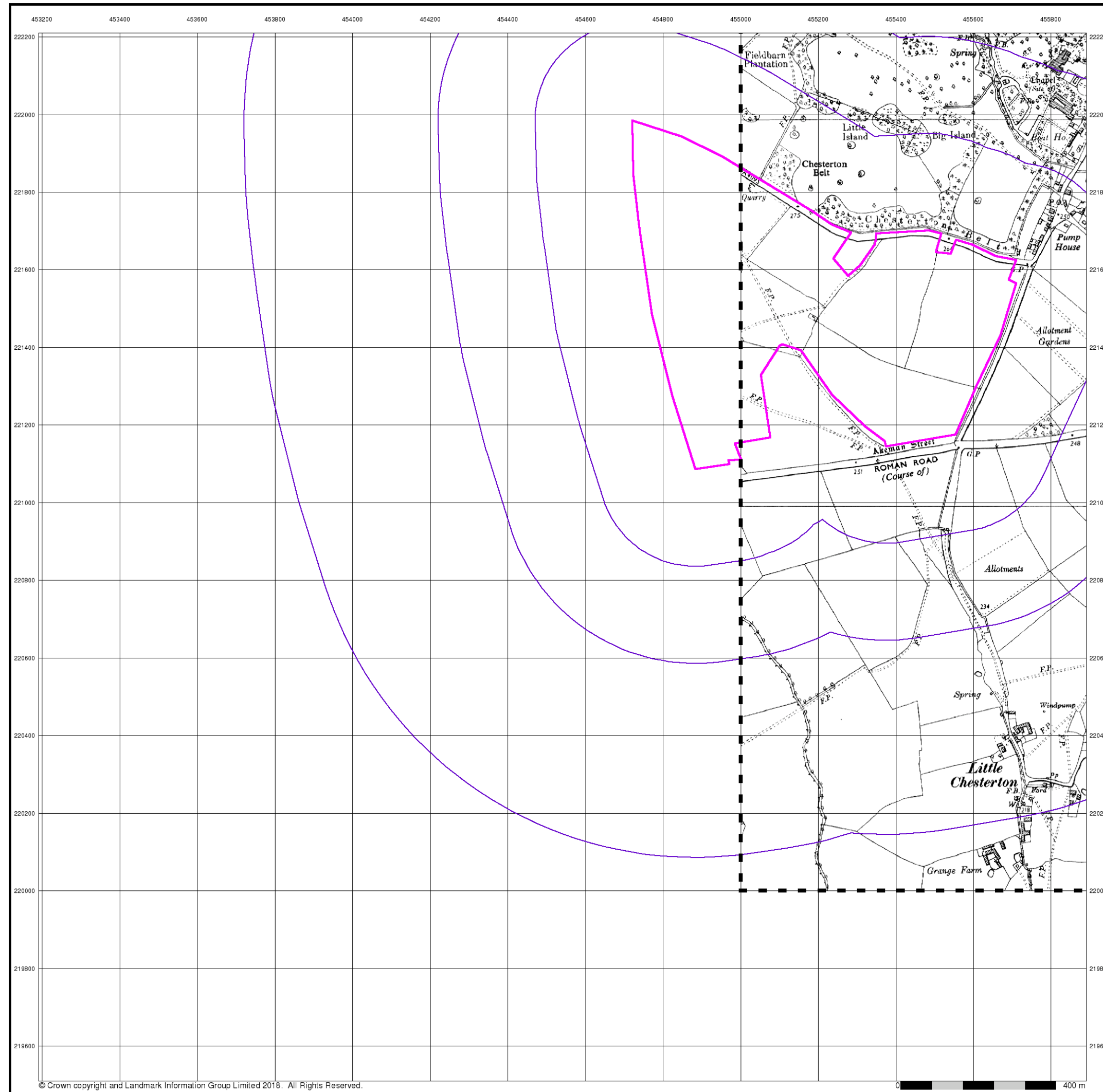


Order Details

Order Number: 154470925_1_1
 Customer Ref: 70042711
 National Grid Reference: 454880, 221230
 Slice: A
 Site Area (Ha): 49.74
 Search Buffer (m): 1000

Site Details

Bicester Hotel Golf & Spa, Chesterton, BICESTER, OX26 1TE



© Crown copyright and Landmark Information Group Limited 2018. All Rights Reserved.

0 400 m

Envirocheck®

LANDMARK INFORMATION GROUP®

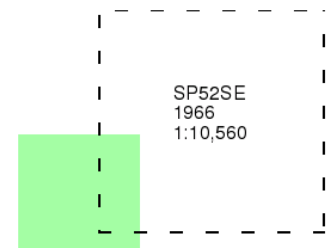
Ordnance Survey Plan

Published 1966

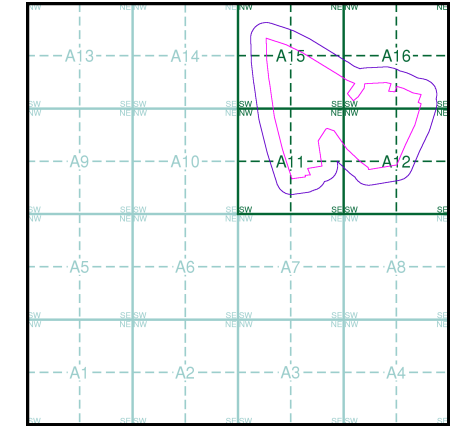
Source map scale - 1:10,000

The historical maps shown were reproduced from maps predominantly held at the scale adopted for England, Wales and Scotland in the 1840's. In 1854 the 1:2,500 scale was adopted for mapping urban areas; these maps were used to update the 1:10,560 maps. The published date given therefore is often some years later than the surveyed date. Before 1938, all OS maps were based on the Cassini Projection, with independent surveys of a single county or group of counties, giving rise to significant inaccuracies in outlying areas. In the late 1940's, a Provisional Edition was produced, which updated the 1:10,560 mapping from a number of sources. The maps appear unfinished - with all military camps and other strategic sites removed. These maps were initially overprinted with the National Grid. In 1970, the first 1:10,000 maps were produced using the Transverse Mercator Projection. The revision process continued until recently, with new editions appearing every 10 years or so for urban areas.

Map Name(s) and Date(s)



Historical Map - Slice A



Order Details

Order Number: 154470925_1_1
 Customer Ref: 70042711
 National Grid Reference: 454880, 221230
 Slice: A
 Site Area (Ha): 49.74
 Search Buffer (m): 1000

Site Details

Bicester Hotel Golf & Spa, Chesterton, BICESTER, OX26 1TE

Landmark
 INFORMATION GROUP

Tel: 0844 844 9952
 Fax: 0844 844 9951
 Web: www.envirocheck.co.uk

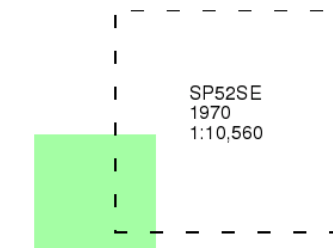
Ordnance Survey Plan

Published 1970

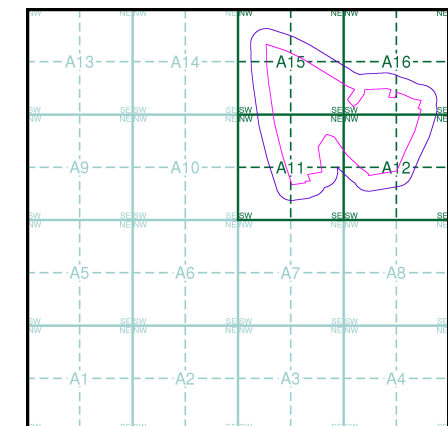
Source map scale - 1:10,000

The historical maps shown were reproduced from maps predominantly held at the scale adopted for England, Wales and Scotland in the 1840's. In 1854 the 1:2,500 scale was adopted for mapping urban areas; these maps were used to update the 1:10,560 maps. The published date given therefore is often some years later than the surveyed date. Before 1938, all OS maps were based on the Cassini Projection, with independent surveys of a single county or group of counties, giving rise to significant inaccuracies in outlying areas. In the late 1940's, a Provisional Edition was produced, which updated the 1:10,560 mapping from a number of sources. The maps appear unfinished - with all military camps and other strategic sites removed. These maps were initially overprinted with the National Grid. In 1970, the first 1:10,000 maps were produced using the Transverse Mercator Projection. The revision process continued until recently, with new editions appearing every 10 years or so for urban areas.

Map Name(s) and Date(s)



Historical Map - Slice A

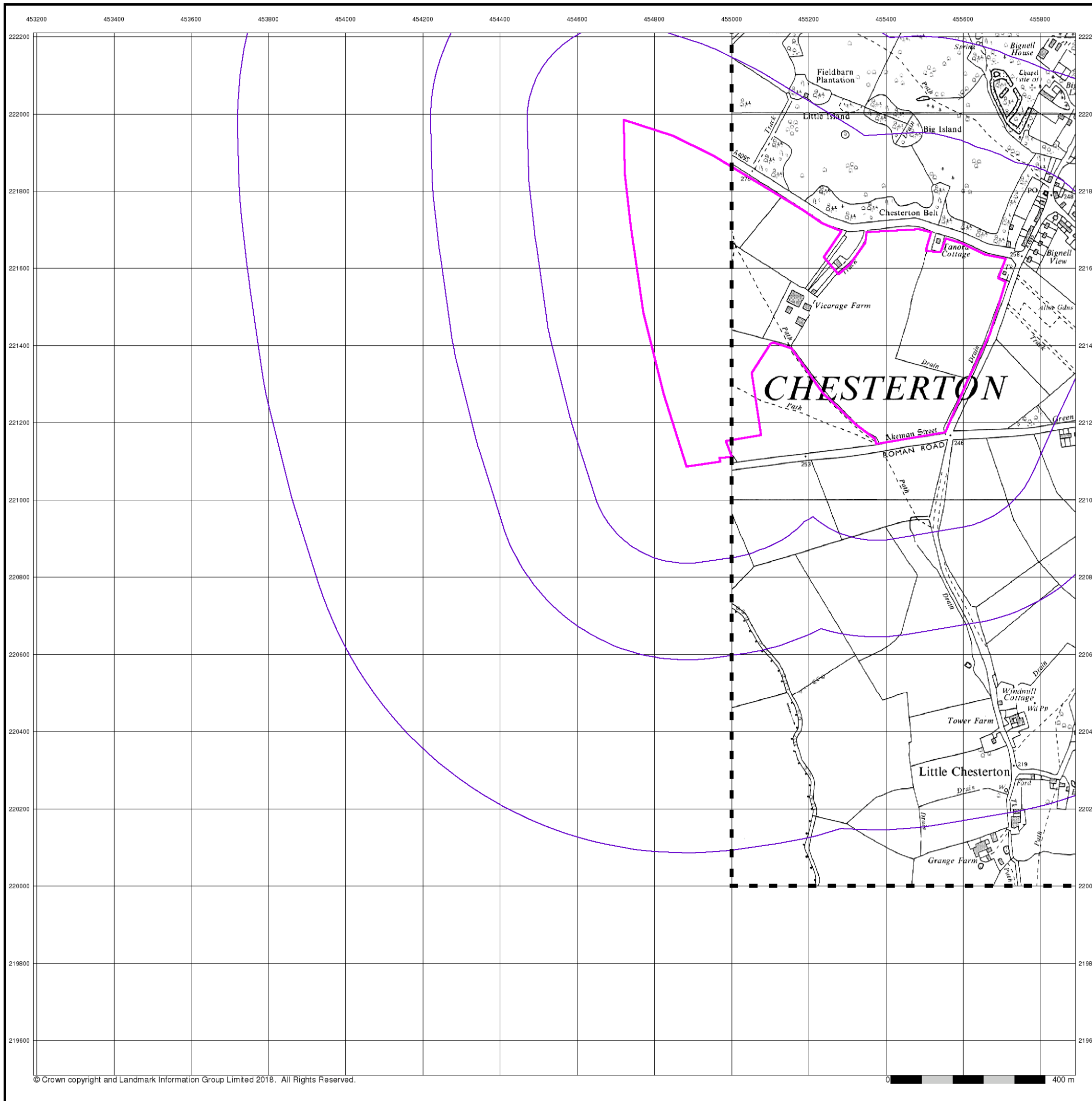


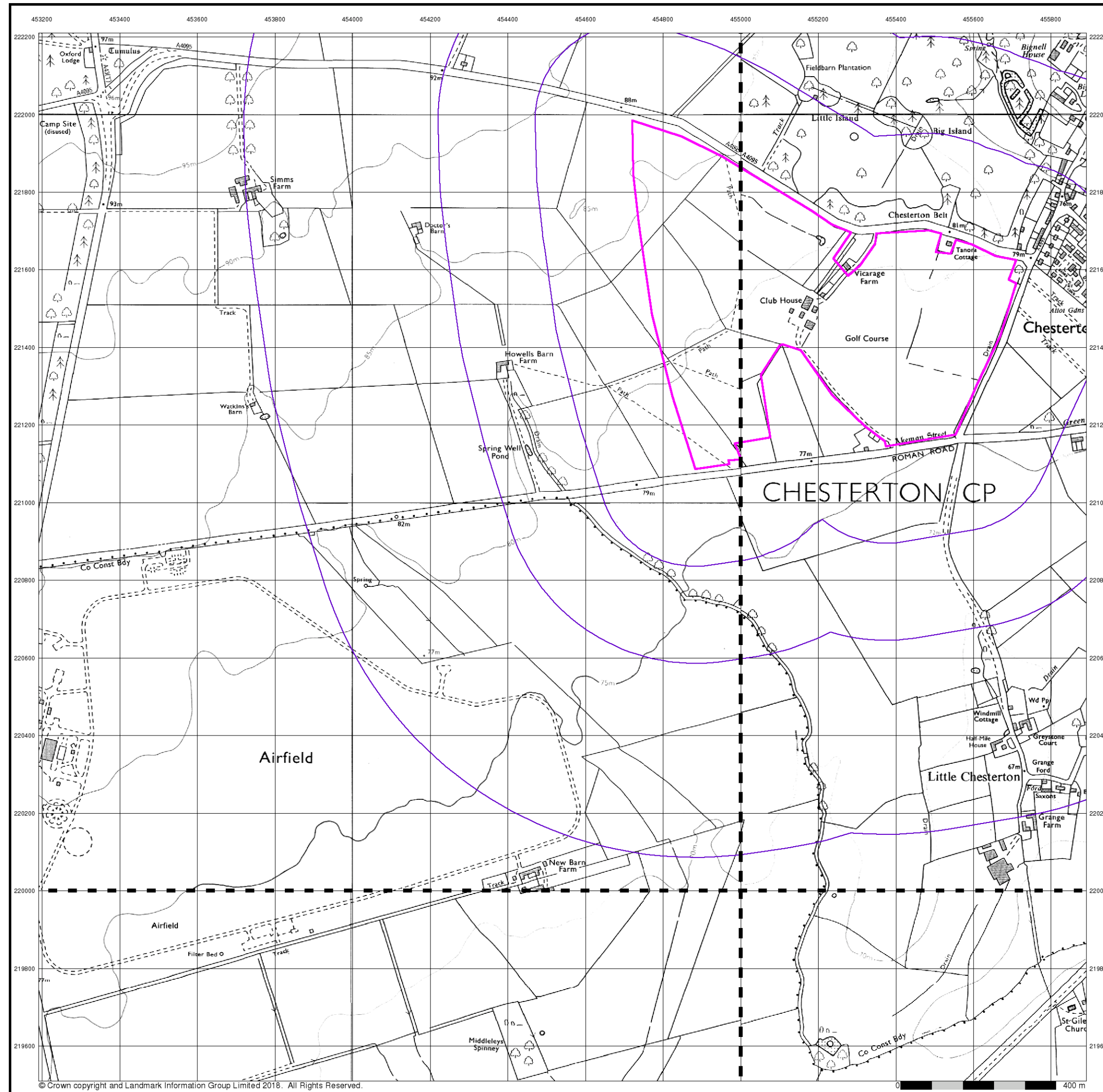
Order Details

Order Number: 154470925_1_1
 Customer Ref: 70042711
 National Grid Reference: 454880, 221230
 Slice: A
 Site Area (Ha): 49.74
 Search Buffer (m): 1000

Site Details

Bicester Hotel Golf & Spa, Chesterton, BICESTER, OX26 1TE





© Crown copyright and Landmark Information Group Limited 2018. All Rights Reserved.

Envirocheck®

LANDMARK INFORMATION GROUP®

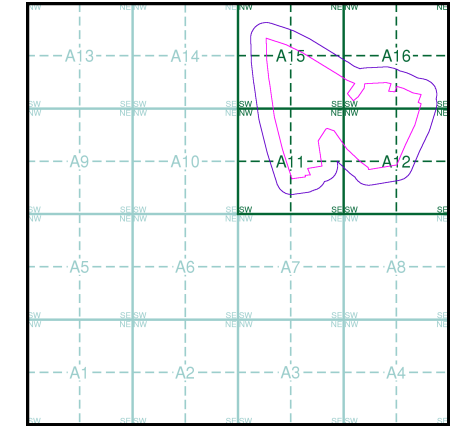
Ordnance Survey Plan
Published 1981 - 1988
Source map scale - 1:10,000

The historical maps shown were reproduced from maps predominantly held at the scale adopted for England, Wales and Scotland in the 1840's. In 1854 the 1:2,500 scale was adopted for mapping urban areas; these maps were used to update the 1:10,560 maps. The published date given therefore is often some years later than the surveyed date. Before 1938, all OS maps were based on the Cassini Projection, with independent surveys of a single county or group of counties, giving rise to significant inaccuracies in outlying areas. In the late 1940's, a Provisional Edition was produced, which updated the 1:10,560 mapping from a number of sources. The maps appear unfinished - with all military camps and other strategic sites removed. These maps were initially overprinted with the National Grid. In 1970, the first 1:10,000 maps were produced using the Transverse Mercator Projection. The revision process continued until recently, with new editions appearing every 10 years or so for urban areas.

Map Name(s) and Date(s)

SP52SW	SP52SE
1982	1988
1:10,000	1:10,000
SP51NW	SP51NE
1981	1981
1:10,000	1:10,000

Historical Map - Slice A

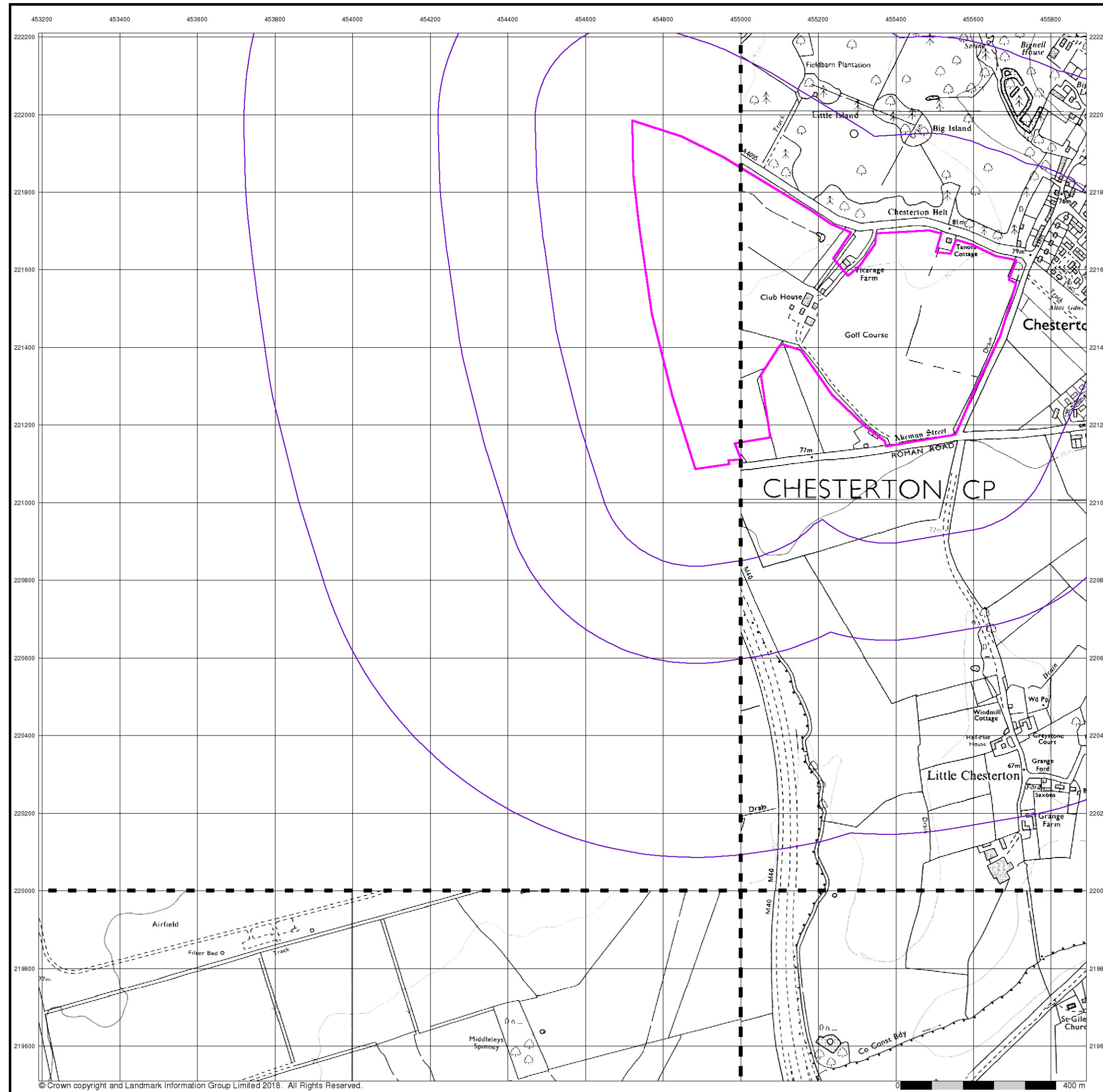


Order Details
 Order Number: 154470925_1_1
 Customer Ref: 70042711
 National Grid Reference: 454880, 221230
 Slice: A
 Site Area (Ha): 49.74
 Search Buffer (m): 1000

Site Details
 Bicester Hotel Golf & Spa, Chesterton, BICESTER, OX26 1TE

Landmark
 INFORMATION GROUP

Tel: 0844 844 9952
 Fax: 0844 844 9951
 Web: www.envirocheck.co.uk



© Crown copyright and Landmark Information Group Limited 2018. All Rights Reserved.

Envirocheck®

LANDMARK INFORMATION GROUP®

Ordnance Survey Plan

Published 1993 - 1996

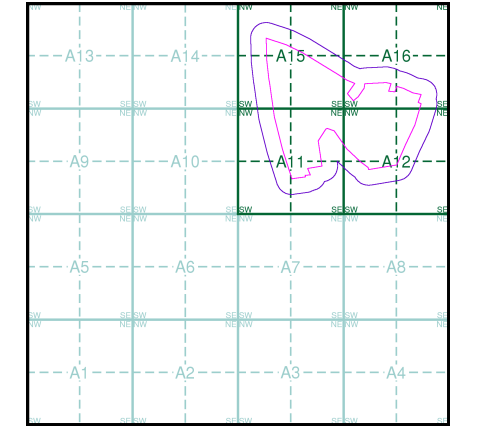
Source map scale - 1:10,000

The historical maps shown were reproduced from maps predominantly held at the scale adopted for England, Wales and Scotland in the 1840's. In 1854 the 1:2,500 scale was adopted for mapping urban areas; these maps were used to update the 1:10,560 maps. The published date given therefore is often some years later than the surveyed date. Before 1938, all OS maps were based on the Cassini Projection, with independent surveys of a single county or group of counties, giving rise to significant inaccuracies in outlying areas. In the late 1940's, a Provisional Edition was produced, which updated the 1:10,560 mapping from a number of sources. The maps appear unfinished - with all military camps and other strategic sites removed. These maps were initially overprinted with the National Grid. In 1970, the first 1:10,000 maps were produced using the Transverse Mercator Projection. The revision process continued until recently, with new editions appearing every 10 years or so for urban areas.

Map Name(s) and Date(s)

SP52SE	1996	1:10,000
SP51NW	1993	1:10,000
SP51NE	1993	1:10,000

Historical Map - Slice A



Order Details

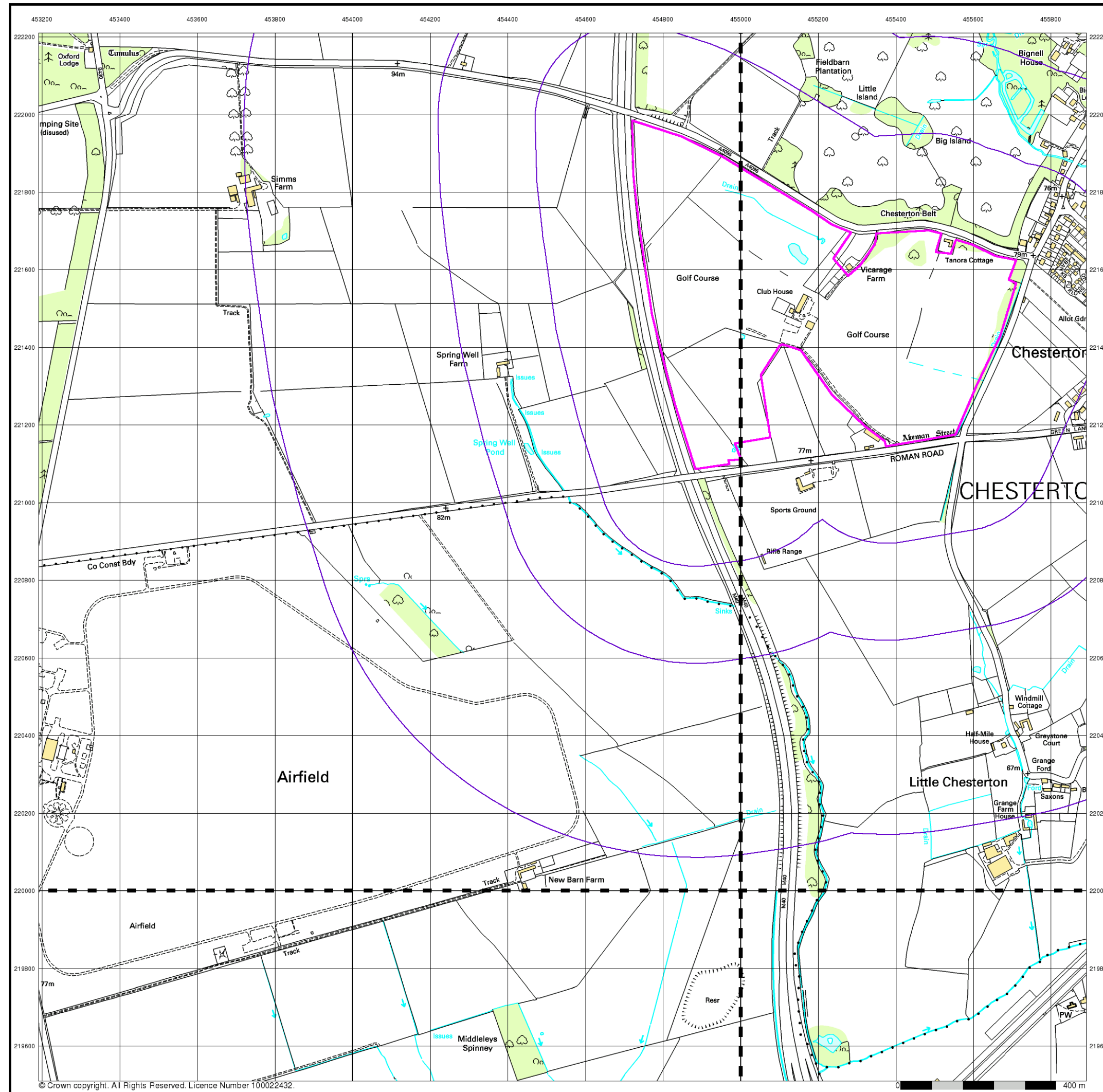
Order Number: 154470925_1_1
 Customer Ref: 70042711
 National Grid Reference: 454880, 221230
 Slice: A
 Site Area (Ha): 49.74
 Search Buffer (m): 1000

Site Details

Bicester Hotel Golf & Spa, Chesterton, BICESTER, OX26 1TE

Landmark
 INFORMATION GROUP

Tel: 0844 844 9952
 Fax: 0844 844 9951
 Web: www.envirocheck.co.uk



© Crown copyright. All Rights Reserved. Licence Number 100022432.

Envirocheck®

LANDMARK INFORMATION GROUP®

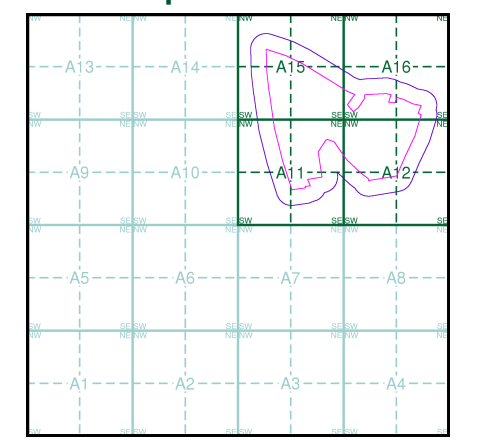
10k Raster Mapping
Published 1999
Source map scale - 1:10,000

The historical maps shown were produced from the Ordnance Survey's 1:10,000 colour raster mapping. These maps are derived from Landplan which replaced the old 1:10,000 maps originally published in 1970. The data is highly detailed showing buildings, fences and field boundaries as well as all roads, tracks and paths. Road names are also included together with the relevant road number and classification. Boundary information depiction includes county, unitary authority, district, civil parish and constituency.

Map Name(s) and Date(s)

SP52SW	SP52SE
1999	1999
1:10,000	1:10,000
SP51NW	SP51NE
1999	1999
1:10,000	1:10,000

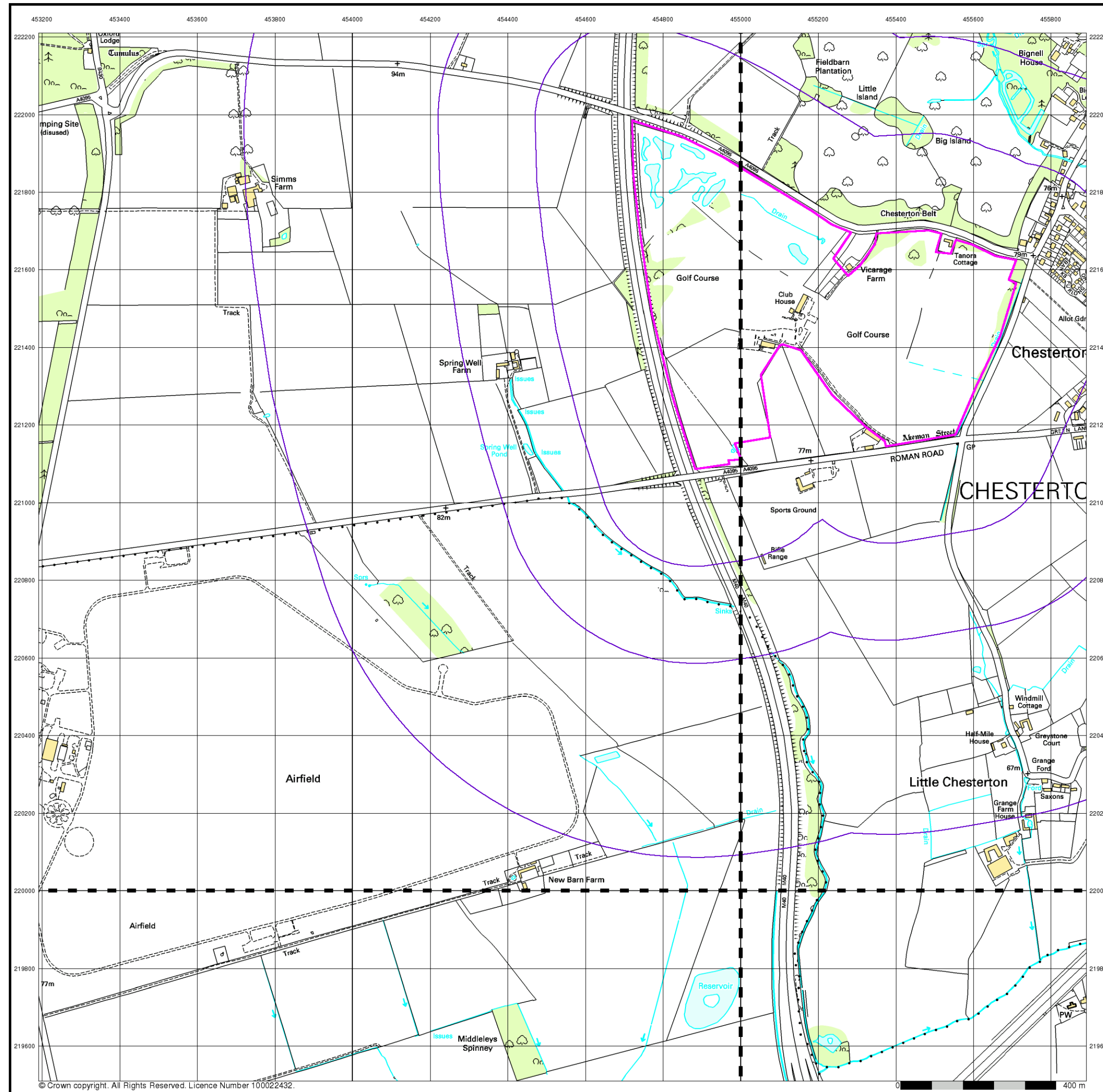
Historical Map - Slice A



Order Details
 Order Number: 154470925_1_1
 Customer Ref: 70042711
 National Grid Reference: 454880, 221230
 Slice: A
 Site Area (Ha): 49.74
 Search Buffer (m): 1000

Site Details
 Bicester Hotel Golf & Spa, Chesterton, BICESTER, OX26 1TE

Landmark®
 INFORMATION GROUP
 Tel: 0844 844 9952
 Fax: 0844 844 9951
 Web: www.envirocheck.co.uk



© Crown copyright. All Rights Reserved. Licence Number 100022432.

Envirocheck®

LANDMARK INFORMATION GROUP®

10k Raster Mapping

Published 2006

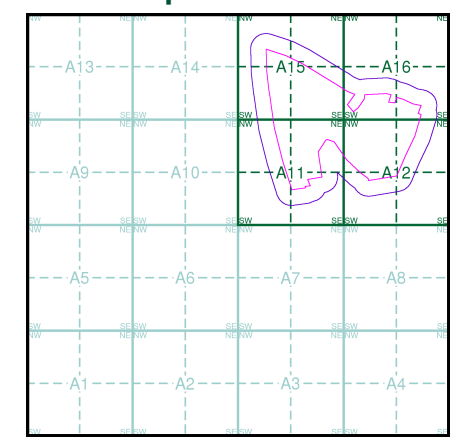
Source map scale - 1:10,000

The historical maps shown were produced from the Ordnance Survey's 1:10,000 colour raster mapping. These maps are derived from Landplan which replaced the old 1:10,000 maps originally published in 1970. The data is highly detailed showing buildings, fences and field boundaries as well as all roads, tracks and paths. Road names are also included together with the relevant road number and classification. Boundary information depiction includes county, unitary authority, district, civil parish and constituency.

Map Name(s) and Date(s)

SP52SW	SP52SE
2006	2006
1:10,000	1:10,000
SP51NW	SP51NE
2006	2006
1:10,000	1:10,000

Historical Map - Slice A



Order Details

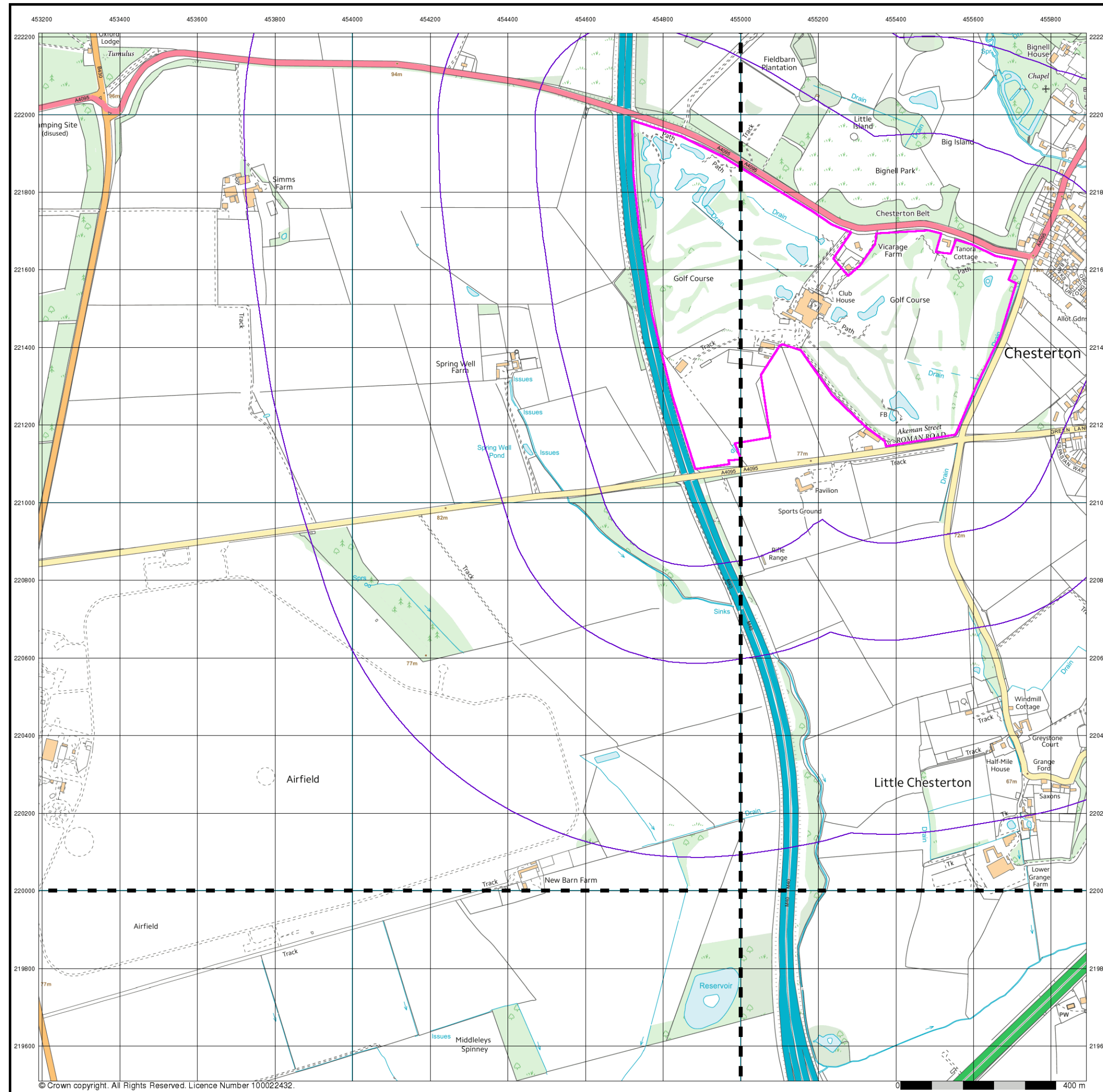
Order Number: 154470925_1_1
 Customer Ref: 70042711
 National Grid Reference: 454880, 221230
 Slice: A
 Site Area (Ha): 49.74
 Search Buffer (m): 1000

Site Details

Bicester Hotel Golf & Spa, Chesterton, BICESTER, OX26 1TE

Landmark
 INFORMATION GROUP

Tel: 0844 844 9952
 Fax: 0844 844 9951
 Web: www.envirocheck.co.uk



© Crown copyright. All Rights Reserved. Licence Number 100022432.

Envirocheck®

LANDMARK INFORMATION GROUP®

VectorMap Local

Published 2017

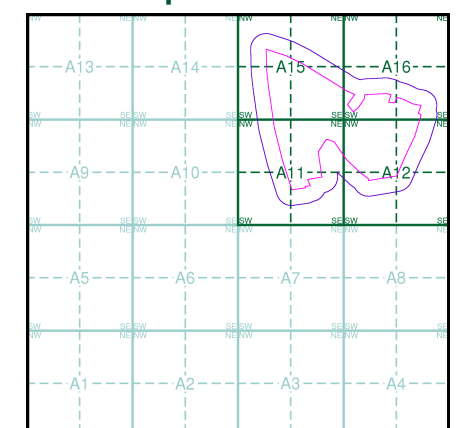
Source map scale - 1:10,000

VectorMap Local (Raster) is Ordnance Survey's highest detailed 'backdrop' mapping product. These maps are produced from OS's VectorMap Local, a simple vector dataset at a nominal scale of 1:10,000, covering the whole of Great Britain, that has been designed for creating graphical mapping. OS VectorMap Local is derived from large-scale information surveyed at 1:1250 scale (covering major towns and cities), 1:2500 scale (smaller towns, villages and developed rural areas), and 1:10 000 scale (mountain, moorland and river estuary areas).

Map Name(s) and Date(s)

SP52SW 2017 Variable	SP52SE 2017 Variable
SP51NW 2017 Variable	SP51NE 2017 Variable

Historical Map - Slice A



Order Details

Order Number: 154470925_1_1
 Customer Ref: 70042711
 National Grid Reference: 454880, 221230
 Slice: A
 Site Area (Ha): 49.74
 Search Buffer (m): 1000

Site Details

Bicester Hotel Golf & Spa, Chesterton, BICESTER, OX26 1TE

Landmark
 INFORMATION GROUP

Tel: 0844 844 9952
 Fax: 0844 844 9951
 Web: www.envirocheck.co.uk

Historical Mapping Legends

Ordnance Survey County Series and Ordnance Survey Plan 1:2,500

Quarry **Gravel Pit** **Sand Pit**
Clay Pit **Shingle** **Refuse Heap**
Sloping Masonry **Flat Rock**
Marsh **Reeds** **Osiers**
Rough Pasture **Furze** **Wood**
Mixed Wood **Brushwood** **Orchard**
Fir **Ford** **Stepping Stones**
Ferry **Waterfall** **Lock**
Trig. Station **Altitude at Trig. Station**
B.M. 325.9 **Bench Mark** **Surface Level**
Arrow denotes flow of water **Antiquities (site of)**
Cutting **Embankment**
Railway crossing Road **Level Crossing** **Road crossing Railway**
Railway crossing River or Canal **Road over single stream** **Road over River or Canal**
County Boundary (Geographical)
County & Civil Parish Boundary
Administrative County & Civil Parish Boundary
County Borough Boundary (England)
County Burgh Boundary (Scotland)
Boundary Post or Stone **Police Call Box**
B.R. Bridle Road **Pump**
E.P. Electricity Pylon **S.P. Signal Post**
F.B. Foot Bridge **Sl. Sluice**
F.P. Foot Path **Sp. Spring**
G.P. Guide Post or Board **T.C.B. Telephone Call Box**
M.S. Mile Stone **Tr. Trough**
M.P. M.R. Mooring Post or Ring **W. Well**

Ordnance Survey Plan, Additional SIMs and Supply of Unpublished Survey Information 1:2,500 and 1:1,250

Inactive Quarry, Chalk Pit or Clay Pit **Active Quarry, Chalk Pit or Clay Pit**
Rock **Boulders**
Cliff **Slopes** **Top**
Roofed Building **Glazed Roof Building**
Sloping Masonry **Archway**
Non-Coniferous Tree (surveyed) **Coniferous Tree (surveyed)**
Non-Coniferous Trees (not surveyed) **Coniferous Trees (not surveyed)**
Orchard Tree **Scrub** **Bracken**
Coppice, Osier **Reeds** **Marsh, Saltings**
Rough Grassland **Heath** **Culvert**
Direction of water flow **Bench Mark** **Antiquity (site of)**
Cave Entrance **Triangulation Station** **Electricity Pylon**
Electricity Transmission Line
County Boundary (Geographical)
County & Civil Parish Boundary
Civil Parish Boundary
Admin. County or County Bor. Boundary
London Borough Boundary
Symbol marking point where boundary mereing changes
BH Beer House **P Pillar, Pole or Post**
BP, BS Boundary Post or Stone **PO Post Office**
Cn, C Capstan, Crane **PC Public Convenience**
Chy Chimney **PH Public House**
D Fn Drinking Fountain **Pp Pump**
EI P Electricity Pillar or Post **SB, S Br Signal Box or Bridge**
FAP Fire Alarm Pillar **SP, SL Signal Post or Light**
FB Foot Bridge **Spr Spring**
GP Guide Post **Tk Tank or Track**
H Hydrant or Hydraulic **TCB Telephone Call Box**
LC Level Crossing **TCP Telephone Call Post**
MH Manhole **Tr Trough**
MP Mile Post or Mooring Post **Wr Pt, Wr T Water Point, Water Tap**
MS Mile Stone **W Well**
NTL Normal Tidal Limit **Wd Pp Wind Pump**

Large-Scale National Grid Data 1:2,500 and 1:1,250

Cliff **Slopes** **Top**
Rock **Rock (scattered)**
Boulders **Boulders (scattered)**
Positioned Boulder **Scree**
Non-Coniferous Tree (surveyed) **Coniferous Tree (surveyed)**
Non-Coniferous Trees (not surveyed) **Coniferous Trees (not surveyed)**
Orchard Tree **Scrub** **Bracken**
Coppice, Osier **Reeds** **Marsh, Saltings**
Rough Grassland **Heath** **Culvert**
Direction of water flow **Triangulation Station** **Antiquity (site of)**
Electricity Transmission Line **Electricity Pylon**
Bench Mark **Buildings with Building Seed**
Roofed Building **Glazed Roof Building**
Civil parish/community boundary
District boundary
County boundary
Boundary post/stone
Boundary mereing symbol (note: these always appear in opposed pairs or groups of three)
Bks Barracks **P Pillar, Pole or Post**
Bty Battery **PO Post Office**
Cemy Cemetery **PC Public Convenience**
Chy Chimney **Pp Pump**
Cis Cistern **Ppg Sta Pumping Station**
Dismtd Rly Dismantled Railway **PW Place of Worship**
EI Gen Sta Electricity Generating Station **Sewage Ppg Sta Sewage Pumping Station**
EI P Electricity Pole, Pillar **SB, S Br Signal Box or Bridge**
EI Sub Sta Electricity Sub Station **SP, SL Signal Post or Light**
FB Filter Bed **Spr Spring**
Fn / D Fn Fountain / Drinking Ftn. **Tk Tank or Track**
Gas Gov Gas Valve Compound **Tr Trough**
GVC Gas Governor **Wd Pp Wind Pump**
GP Guide Post **Wr Pt, Wr T Water Point, Water Tap**
MH Manhole **Wks Works (building or area)**
MP, MS Mile Post or Mile Stone **W Well**

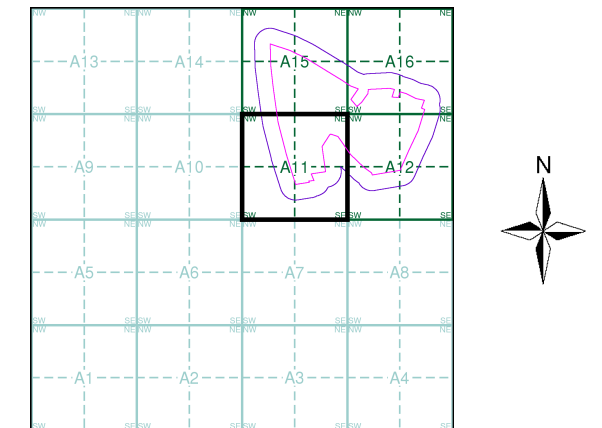
Envirocheck®

LANDMARK INFORMATION GROUP®

Historical Mapping & Photography included:

Mapping Type	Scale	Date	Pg
Oxfordshire	1:2,500	1875	2
Oxfordshire	1:2,500	1899	3
Oxfordshire	1:2,500	1922	4
Ordnance Survey Plan	1:2,500	1967 - 1968	5
Supply of Unpublished Survey Information	1:2,500	1974	6
Additional SIMs	1:2,500	1981 - 1991	7
Additional SIMs	1:2,500	1985 - 1991	8
Large-Scale National Grid Data	1:2,500	1994	9
Large-Scale National Grid Data	1:2,500	1995	10
Historical Aerial Photography	1:2,500	1999	11

Historical Map - Segment A11



Order Details

Order Number: 154470925_1_1
 Customer Ref: 70042711
 National Grid Reference: 454880, 221230
 Slice: A
 Site Area (Ha): 49.74
 Search Buffer (m): 100

Site Details

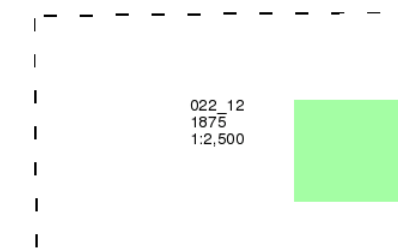
Bicester Hotel Golf & Spa, Chesterton, BICESTER, OX26 1TE

Landmark®
 INFORMATION GROUP

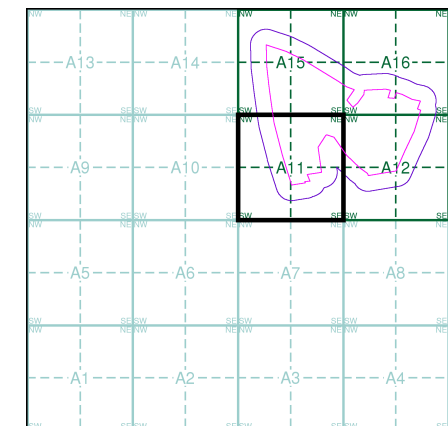
Tel: 0844 844 9952
 Fax: 0844 844 9951
 Web: www.envirocheck.co.uk

The historical maps shown were reproduced from maps predominantly held at the scale adopted for England, Wales and Scotland in the 1840's. In 1854 the 1:2,500 scale was adopted for mapping urban areas and by 1896 it covered the whole of what were considered to be the cultivated parts of Great Britain. The published date given below is often some years later than the surveyed date. Before 1938, all OS maps were based on the Cassini Projection, with independent surveys of a single county or group of counties, giving rise to significant inaccuracies in outlying areas.

Map Name(s) and Date(s)



Historical Map - Segment A11

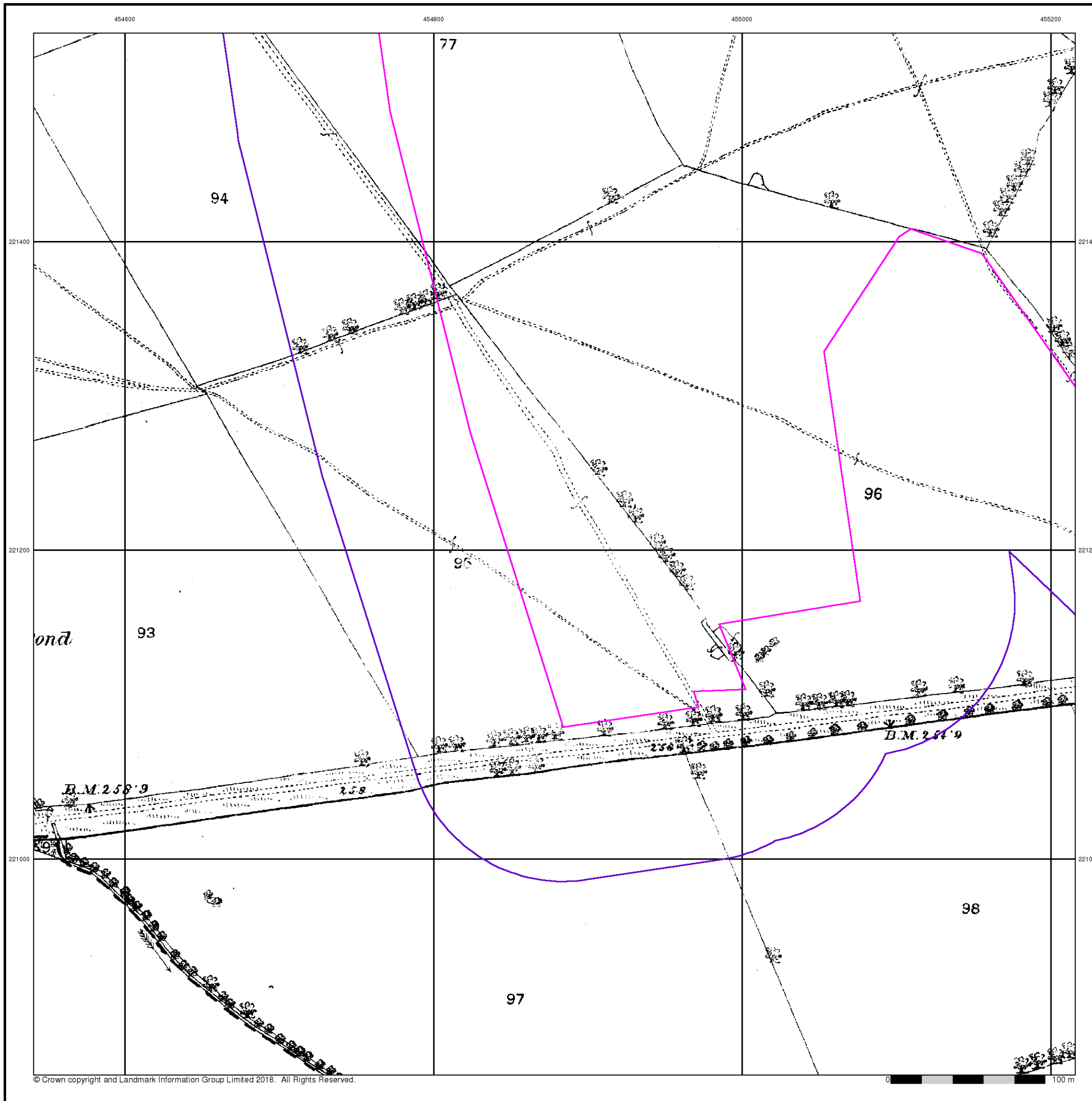


Order Details

Order Number: 154470925_1_1
 Customer Ref: 70042711
 National Grid Reference: 454880, 221230
 Slice: A
 Site Area (Ha): 49.74
 Search Buffer (m): 100

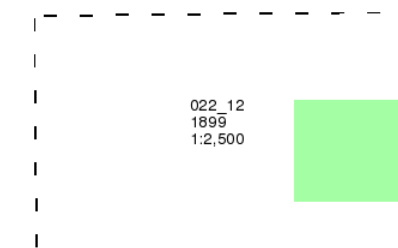
Site Details

Bicester Hotel Golf & Spa, Chesterton, BICESTER, OX26 1TE

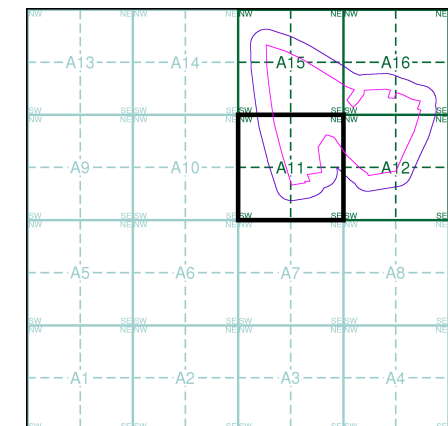


The historical maps shown were reproduced from maps predominantly held at the scale adopted for England, Wales and Scotland in the 1840's. In 1854 the 1:2,500 scale was adopted for mapping urban areas and by 1896 it covered the whole of what were considered to be the cultivated parts of Great Britain. The published date given below is often some years later than the surveyed date. Before 1938, all OS maps were based on the Cassini Projection, with independent surveys of a single county or group of counties, giving rise to significant inaccuracies in outlying areas.

Map Name(s) and Date(s)



Historical Map - Segment A11

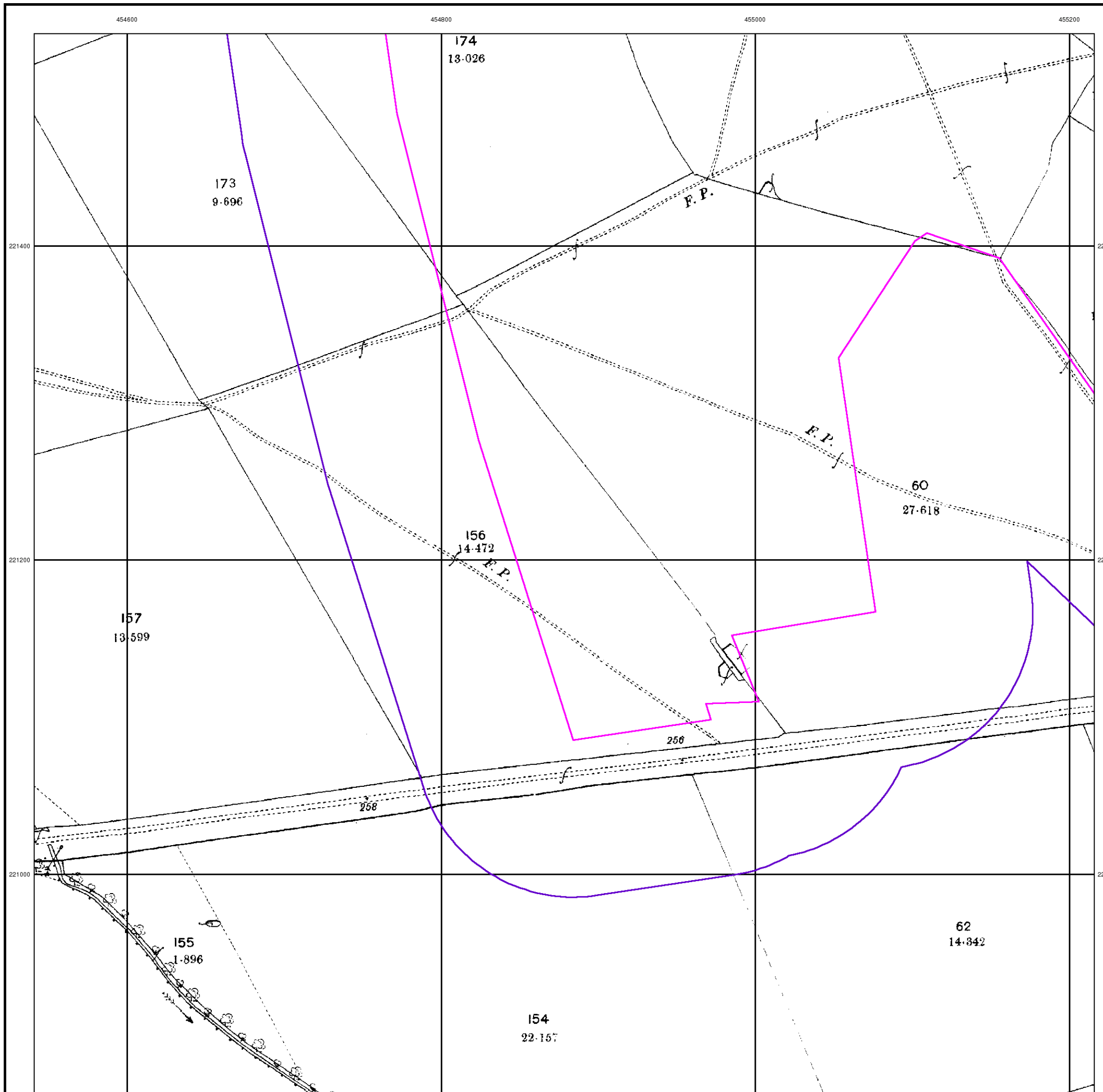


Order Details

Order Number: 154470925_1_1
 Customer Ref: 70042711
 National Grid Reference: 454880, 221230
 Slice: A
 Site Area (Ha): 49.74
 Search Buffer (m): 100

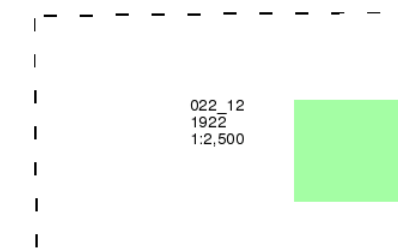
Site Details

Bicester Hotel Golf & Spa, Chesterton, BICESTER, OX26 1TE

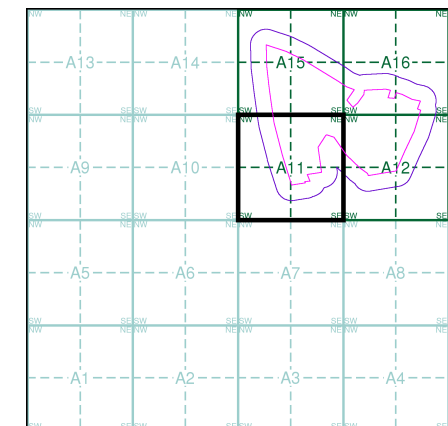


The historical maps shown were reproduced from maps predominantly held at the scale adopted for England, Wales and Scotland in the 1840's. In 1854 the 1:2,500 scale was adopted for mapping urban areas and by 1896 it covered the whole of what were considered to be the cultivated parts of Great Britain. The published date given below is often some years later than the surveyed date. Before 1938, all OS maps were based on the Cassini Projection, with independent surveys of a single county or group of counties, giving rise to significant inaccuracies in outlying areas.

Map Name(s) and Date(s)



Historical Map - Segment A11

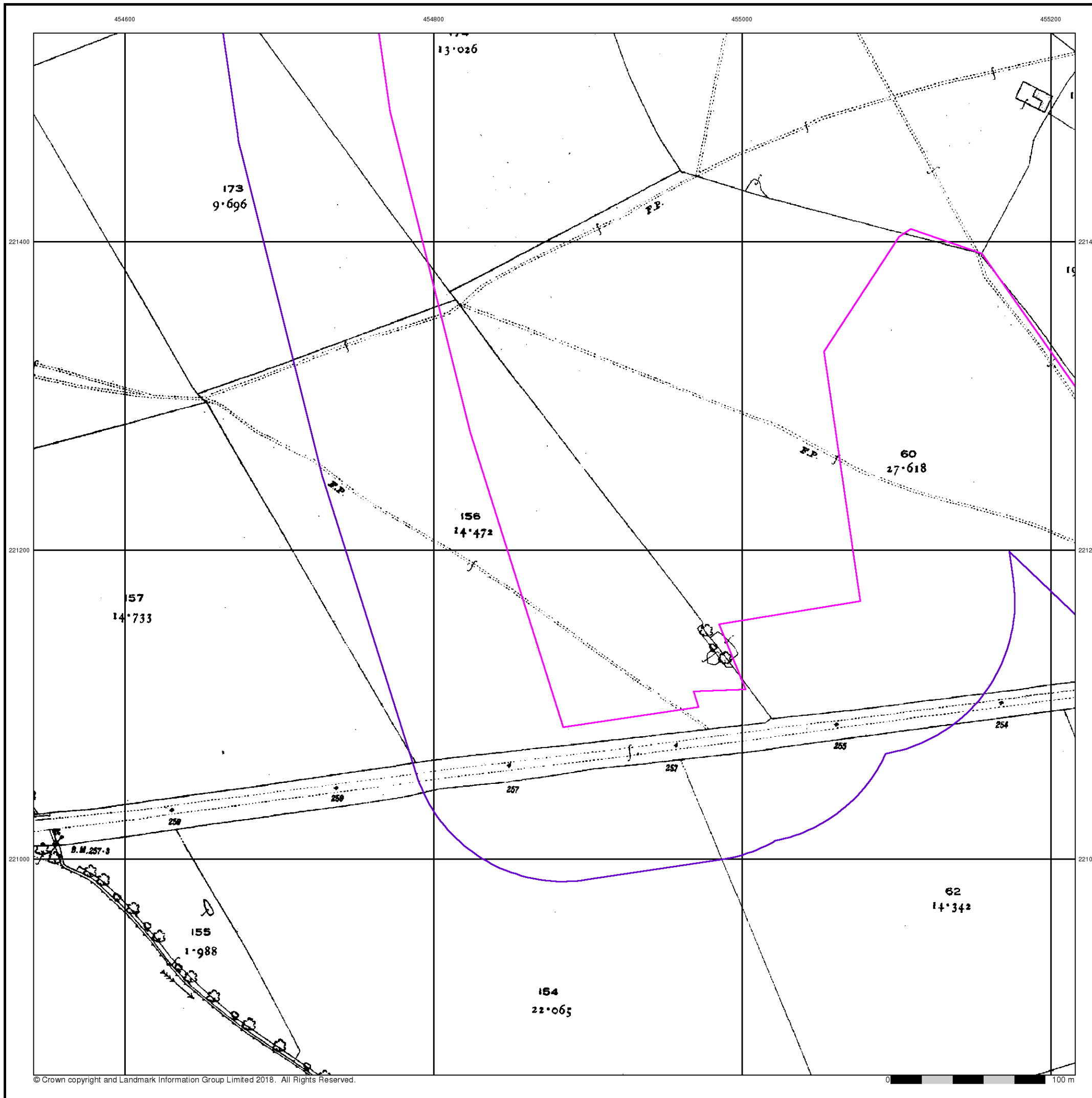


Order Details

Order Number: 154470925_1_1
 Customer Ref: 70042711
 National Grid Reference: 454880, 221230
 Slice: A
 Site Area (Ha): 49.74
 Search Buffer (m): 100

Site Details

Bicester Hotel Golf & Spa, Chesterton, BICESTER, OX26 1TE



Ordnance Survey Plan

Published 1967 - 1968

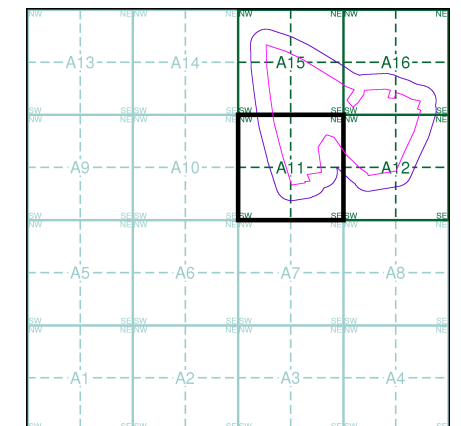
Source map scale - 1:2,500

The historical maps shown were reproduced from maps predominantly held at the scale adopted for England, Wales and Scotland in the 1840's. In 1854 the 1:2,500 scale was adopted for mapping urban areas and by 1896 it covered the whole of what were considered to be the cultivated parts of Great Britain. The published date given below is often some years later than the surveyed date. Before 1938, all OS maps were based on the Cassini Projection, with independent surveys of a single county or group of counties, giving rise to significant inaccuracies in outlying areas.

Map Name(s) and Date(s)

SP5421 1968 1:2,500	SP5521 1968 1:2,500
SP5420 1967 1:2,500	SP5520 1967 1:2,500

Historical Map - Segment A11

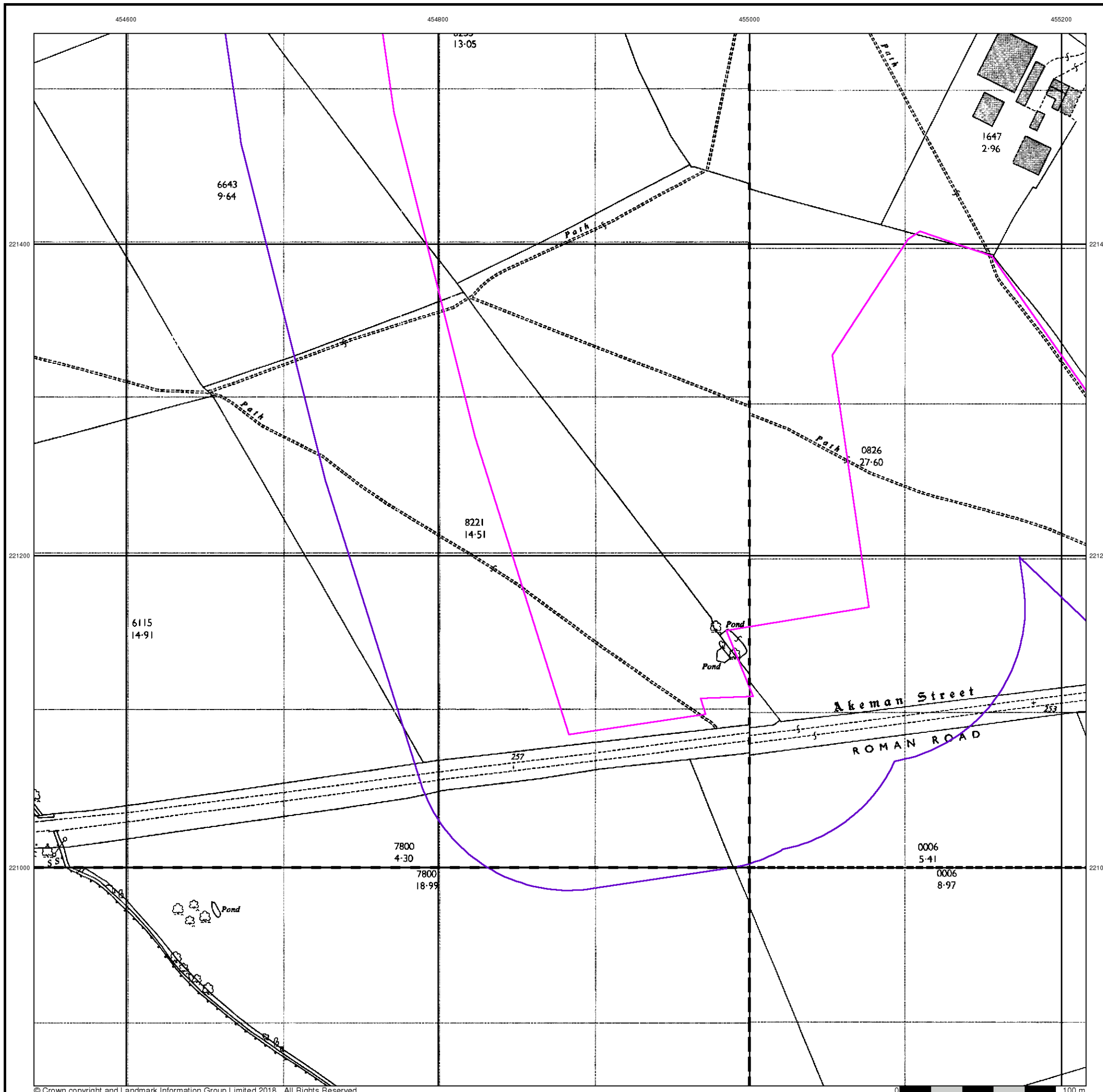


Order Details

Order Number: 154470925_1_1
 Customer Ref: 70042711
 National Grid Reference: 454880, 221230
 Slice: A
 Site Area (Ha): 49.74
 Search Buffer (m): 100

Site Details

Bicester Hotel Golf & Spa, Chesterton, BICESTER, OX26 1TE



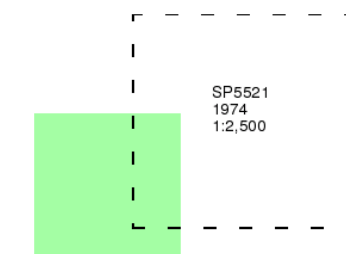
Supply of Unpublished Survey Information

Published 1974

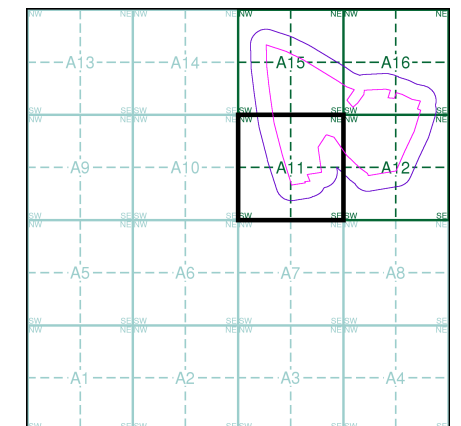
Source map scale - 1:2,500

SUSI maps (Supply of Unpublished Survey Information) were produced between 1972 and 1977, mainly for internal use at Ordnance Survey. These were more of a 'work-in-progress' plan as they showed updates of individual areas on a map. These maps were unpublished, and they do not represent a single moment in time. They were produced at both 1:2,500 and 1:1,250 scales.

Map Name(s) and Date(s)



Historical Map - Segment A11

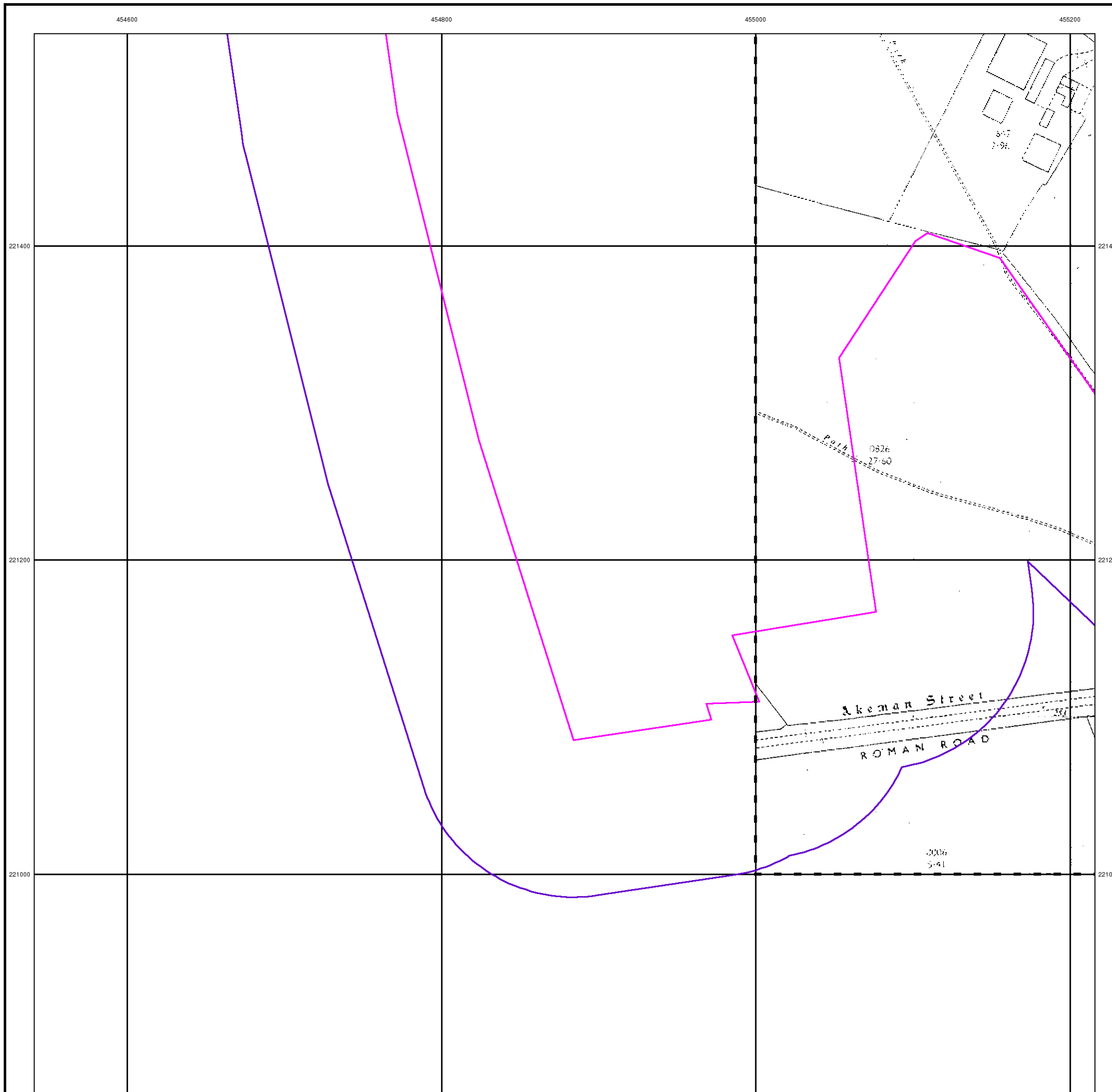


Order Details

Order Number: 154470925_1_1
Customer Ref: 70042711
National Grid Reference: 454880, 221230
Slice: A
Site Area (Ha): 49.74
Search Buffer (m): 100

Site Details

Bicester Hotel Golf & Spa, Chesterton, BICESTER, OX26 1TE



Additional SIMs

Published 1981 - 1991

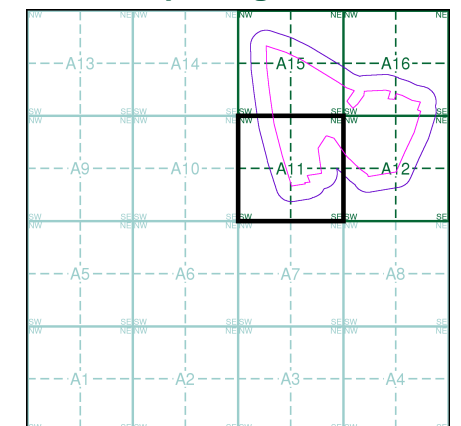
Source map scale - 1:2,500

The SIM cards (Ordnance Survey's 'Survey of Information on Microfilm') are further, minor editions of mapping which were produced and published in between the main editions as an area was updated. They date from 1947 to 1994, and contain detailed information on buildings, roads and land-use. These maps were produced at both 1:2,500 and 1:1,250 scales.

Map Name(s) and Date(s)

SP5421 1991 1:2,500	SP5521 1981 1:2,500
SP5420 1991 1:2,500	SP5520 1985 1:2,500

Historical Map - Segment A11

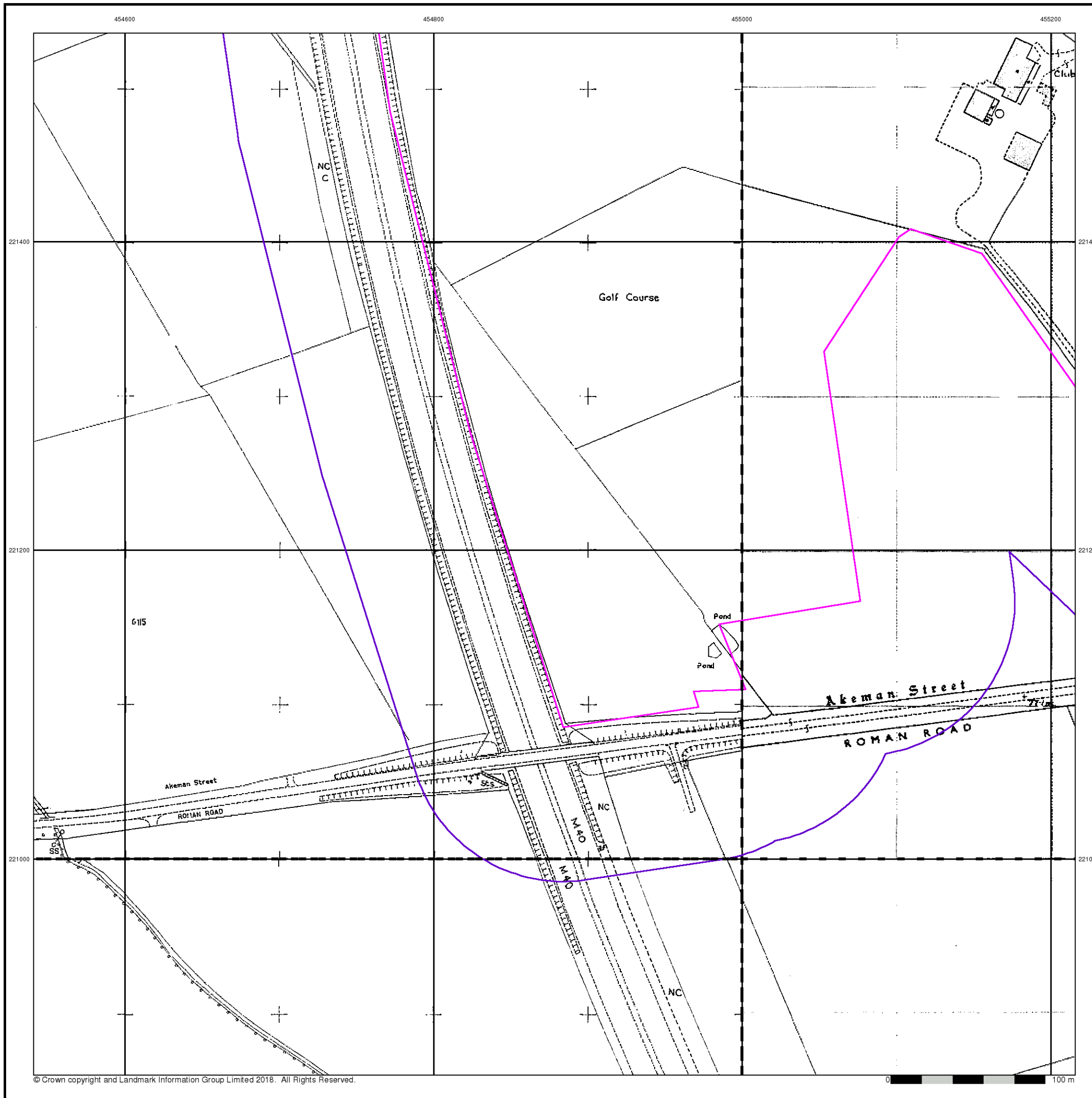


Order Details

Order Number: 154470925_1_1
 Customer Ref: 70042711
 National Grid Reference: 454880, 221230
 Slice: A
 Site Area (Ha): 49.74
 Search Buffer (m): 100

Site Details

Bicester Hotel Golf & Spa, Chesterton, BICESTER, OX26 1TE



Additional SIMs

Published 1985 - 1991

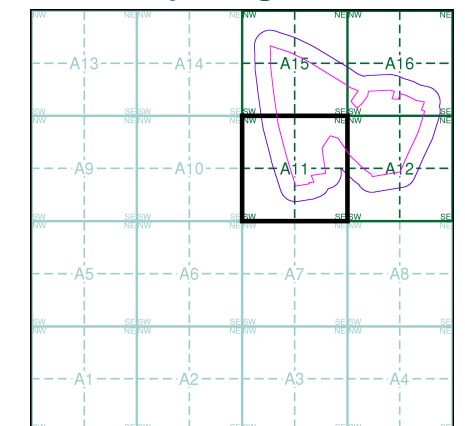
Source map scale - 1:2,500

The SIM cards (Ordnance Survey's 'Survey of Information on Microfilm') are further, minor editions of mapping which were produced and published in between the main editions as an area was updated. They date from 1947 to 1994, and contain detailed information on buildings, roads and land-use. These maps were produced at both 1:2,500 and 1:1,250 scales.

Map Name(s) and Date(s)

SP5521	1985	1:2,500
SP5520	1991	1:2,500

Historical Map - Segment A11

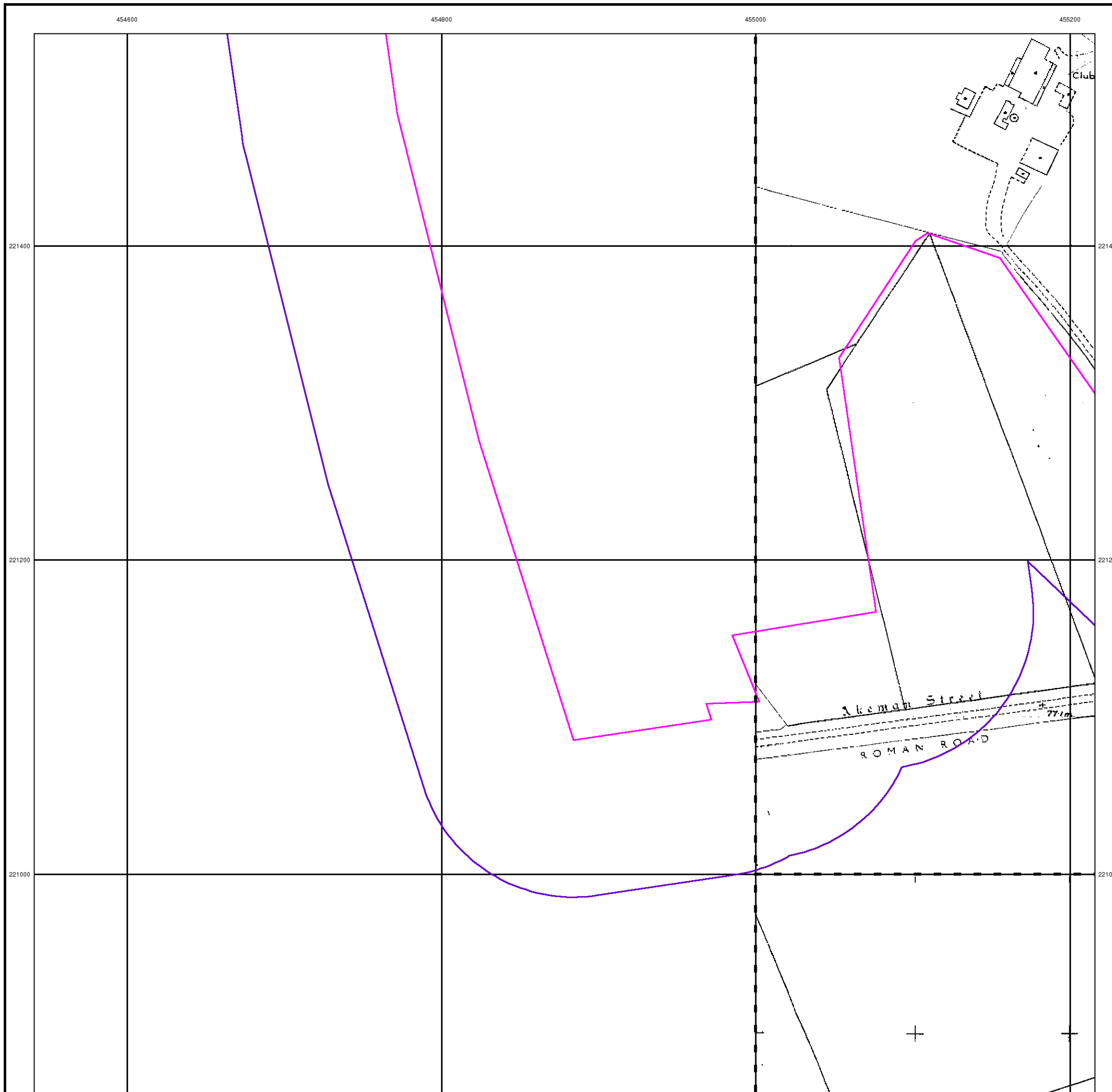


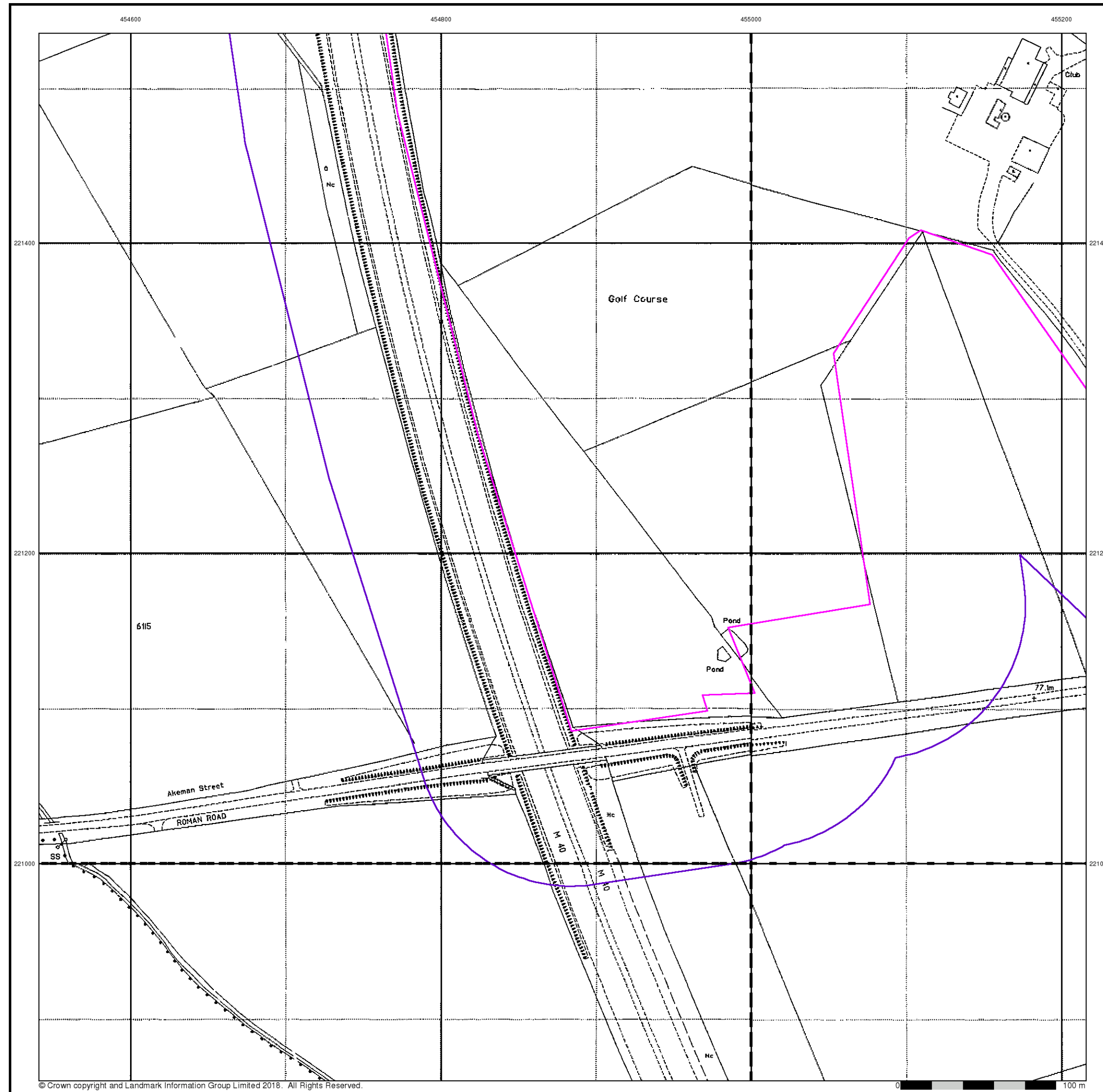
Order Details

Order Number: 154470925_1_1
 Customer Ref: 70042711
 National Grid Reference: 454880, 221230
 Slice: A
 Site Area (Ha): 49.74
 Search Buffer (m): 100

Site Details

Bicester Hotel Golf & Spa, Chesterton, BICESTER, OX26 1TE





Large-Scale National Grid Data

Published 1994

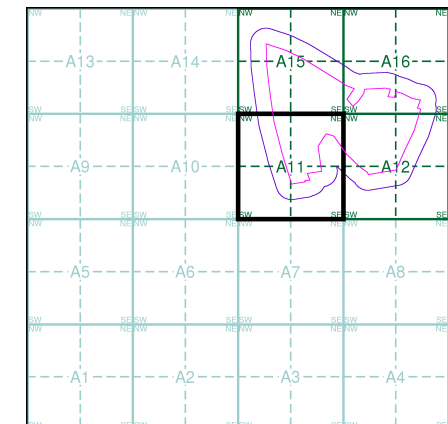
Source map scale - 1:2,500

'Large Scale National Grid Data' superseded SIM cards (Ordnance Survey's 'Survey of Information on Microfilm') in 1992, and continued to be produced until 1999. These maps were the fore-runners of digital mapping and so provide detailed information on houses and roads, but tend to show less topographic features such as vegetation. These maps were produced at both 1:2,500 and 1:1,250 scales.

Map Name(s) and Date(s)

SP5421 1994 1:2,500	SP5521 1994 1:2,500
SP5420 1994 1:2,500	SP5520 1994 1:2,500

Historical Map - Segment A11

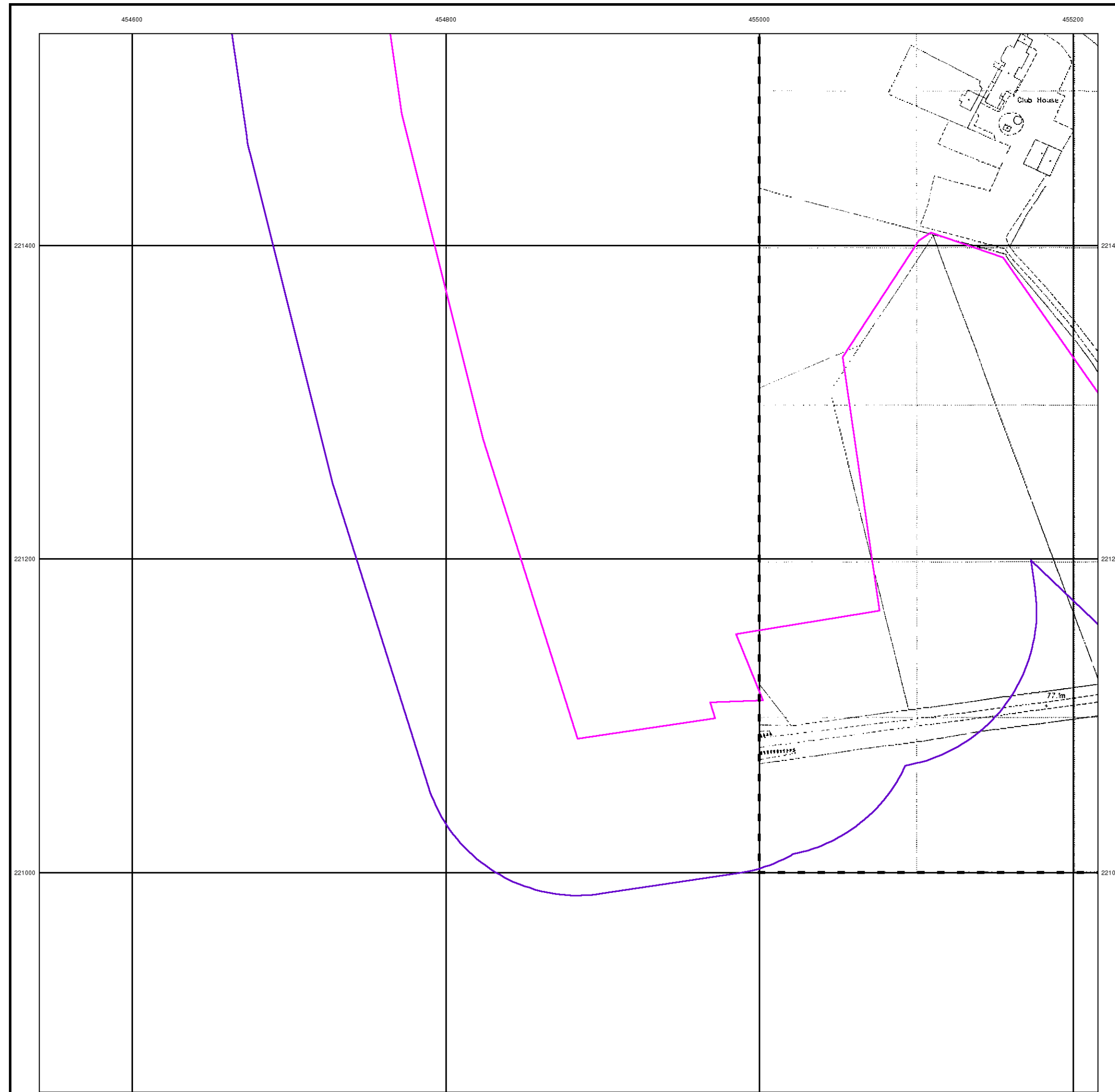


Order Details

Order Number: 154470925_1_1
 Customer Ref: 70042711
 National Grid Reference: 454880, 221230
 Slice: A
 Site Area (Ha): 49.74
 Search Buffer (m): 100

Site Details

Bicester Hotel Golf & Spa, Chesterton, BICESTER, OX26 1TE



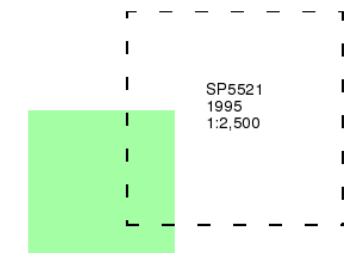
Large-Scale National Grid Data

Published 1995

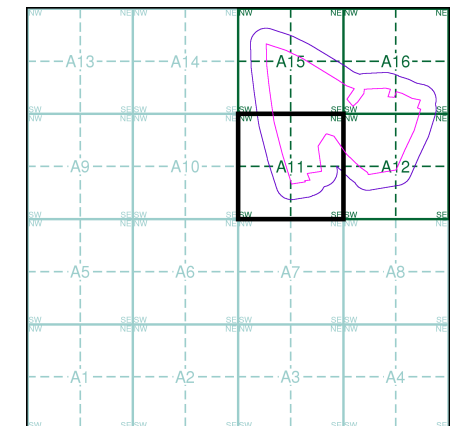
Source map scale - 1:2,500

'Large Scale National Grid Data' superseded SIM cards (Ordnance Survey's 'Survey of Information on Microfilm') in 1992, and continued to be produced until 1999. These maps were the fore-runners of digital mapping and so provide detailed information on houses and roads, but tend to show less topographic features such as vegetation. These maps were produced at both 1:2,500 and 1:1,250 scales.

Map Name(s) and Date(s)



Historical Map - Segment A11



Order Details

Order Number: 154470925_1_1
 Customer Ref: 70042711
 National Grid Reference: 454880, 221230
 Slice: A
 Site Area (Ha): 49.74
 Search Buffer (m): 100

Site Details

Bicester Hotel Golf & Spa, Chesterton, BICESTER, OX26 1TE

454600

454800

455000

455200

Envirocheck®

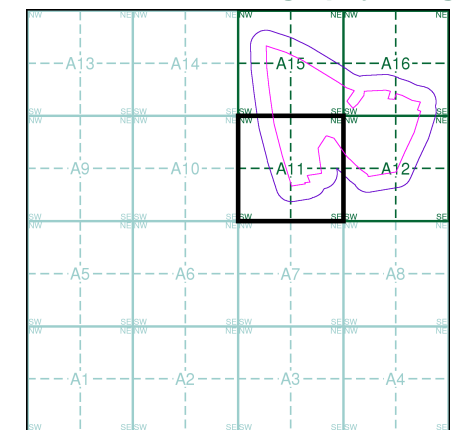
● LANDMARK INFORMATION GROUP®

Historical Aerial Photography

Published 1999

This aerial photography was produced by Getmapping, these vertical aerial photographs provide a seamless, full colour survey of the whole of Great Britain

Historical Aerial Photography - Segment A11



Order Details

Order Number: 154470925_1_1
 Customer Ref: 70042711
 National Grid Reference: 454880, 221230
 Slice: A
 Site Area (Ha): 49.74
 Search Buffer (m): 100

Site Details

Bicester Hotel Golf & Spa, Chesterton, BICESTER, OX26 1TE

Landmark®
 ●●● INFORMATION GROUP

Tel: 0844 844 9952
 Fax: 0844 844 9951
 Web: www.envirocheck.co.uk

221400

221400

221200

221200

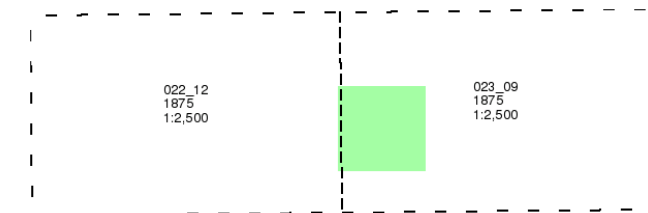
221000

221000

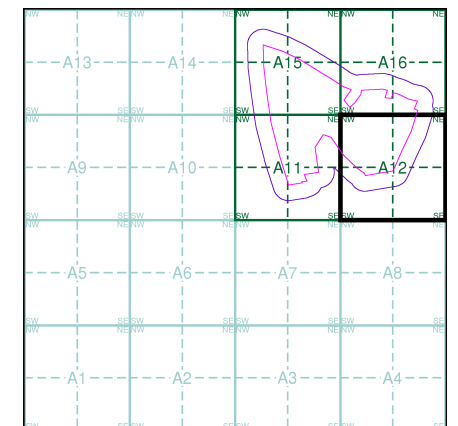


The historical maps shown were reproduced from maps predominantly held at the scale adopted for England, Wales and Scotland in the 1840's. In 1854 the 1:2,500 scale was adopted for mapping urban areas and by 1896 it covered the whole of what were considered to be the cultivated parts of Great Britain. The published date given below is often some years later than the surveyed date. Before 1938, all OS maps were based on the Cassini Projection, with independent surveys of a single county or group of counties, giving rise to significant inaccuracies in outlying areas.

Map Name(s) and Date(s)



Historical Map - Segment A12

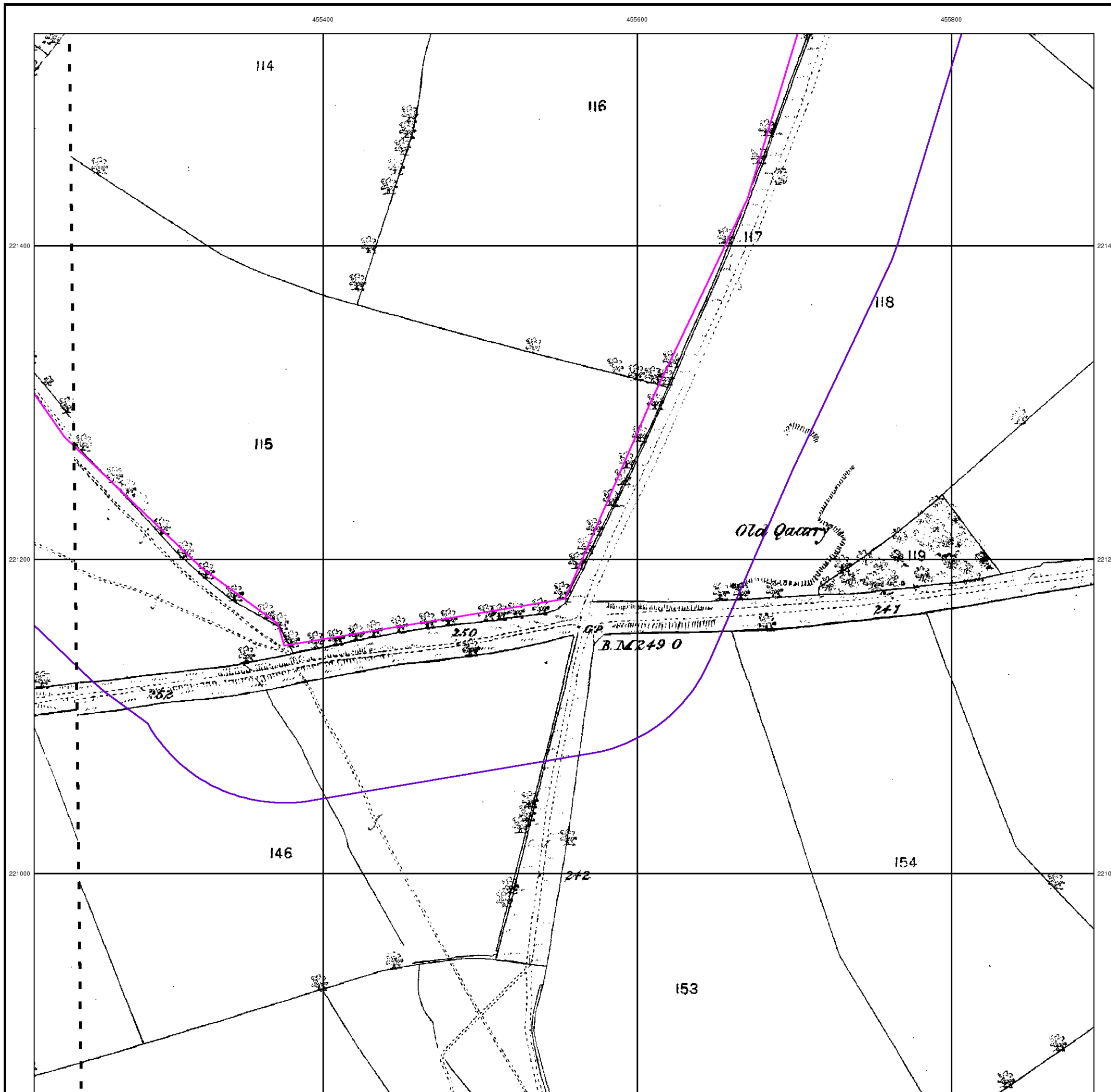


Order Details

Order Number: 154470925_1_1
Customer Ref: 70042711
National Grid Reference: 454880, 221230
Slice: A
Site Area (Ha): 49.74
Search Buffer (m): 100

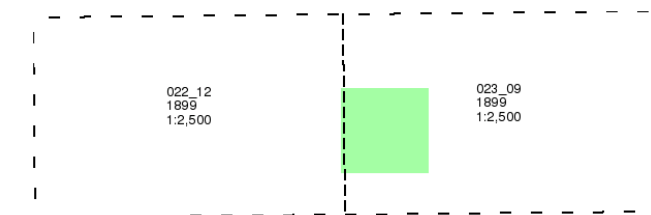
Site Details

Bicester Hotel Golf & Spa, Chesterton, BICESTER, OX26 1TE

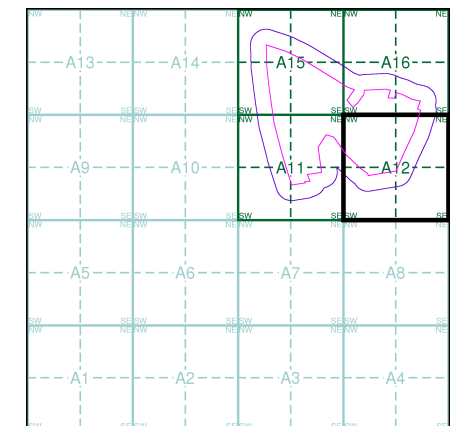


The historical maps shown were reproduced from maps predominantly held at the scale adopted for England, Wales and Scotland in the 1840's. In 1854 the 1:2,500 scale was adopted for mapping urban areas and by 1896 it covered the whole of what were considered to be the cultivated parts of Great Britain. The published date given below is often some years later than the surveyed date. Before 1938, all OS maps were based on the Cassini Projection, with independent surveys of a single county or group of counties, giving rise to significant inaccuracies in outlying areas.

Map Name(s) and Date(s)



Historical Map - Segment A12

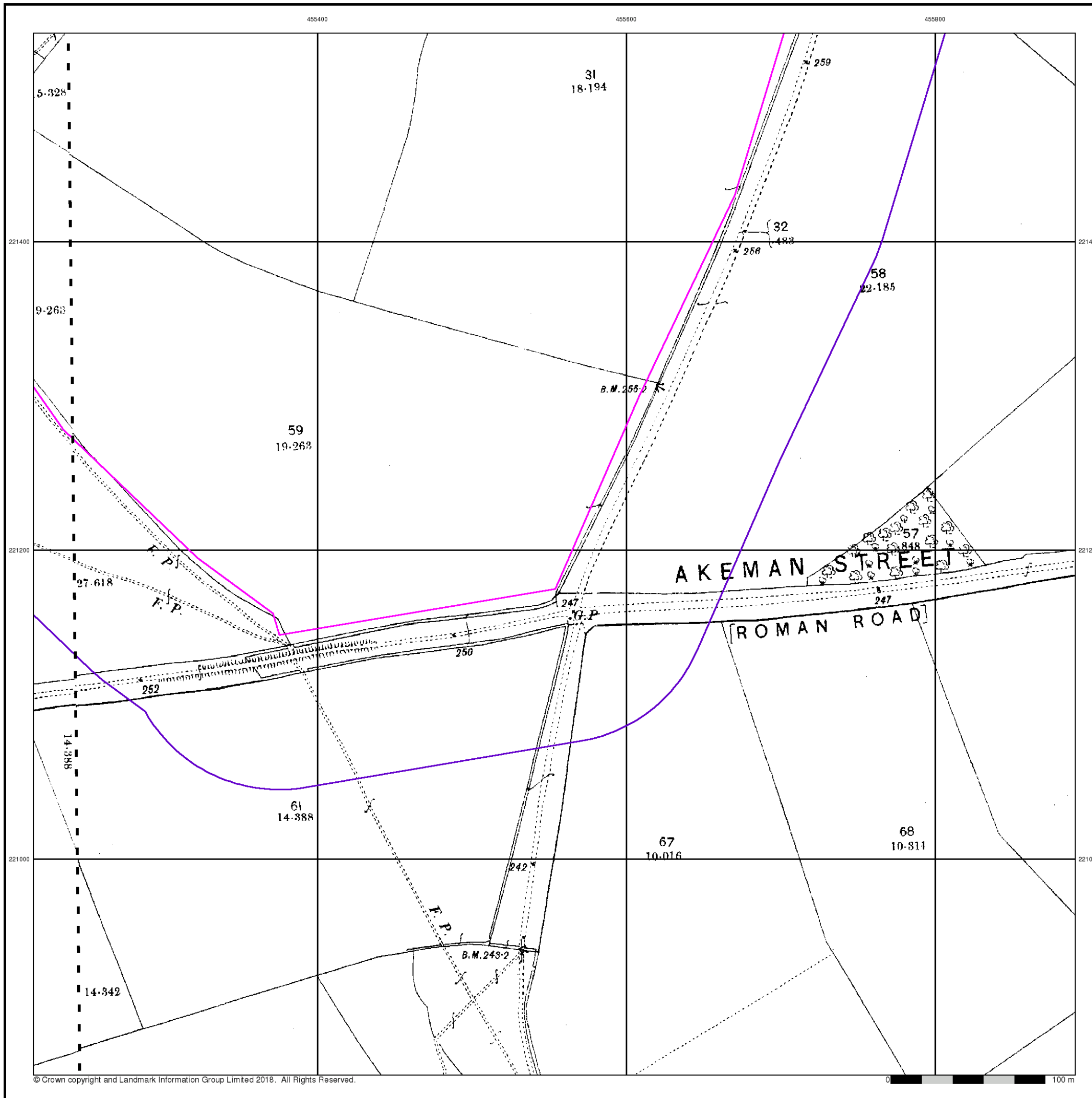


Order Details

Order Number: 154470925_1_1
Customer Ref: 70042711
National Grid Reference: 454880, 221230
Slice: A
Site Area (Ha): 49.74
Search Buffer (m): 100

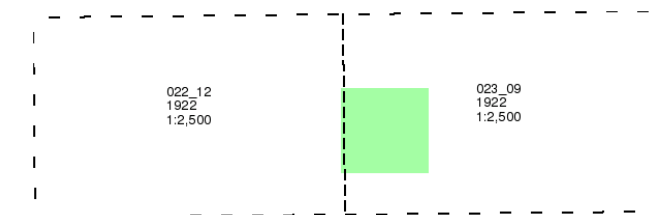
Site Details

Bicester Hotel Golf & Spa, Chesterton, BICESTER, OX26 1TE

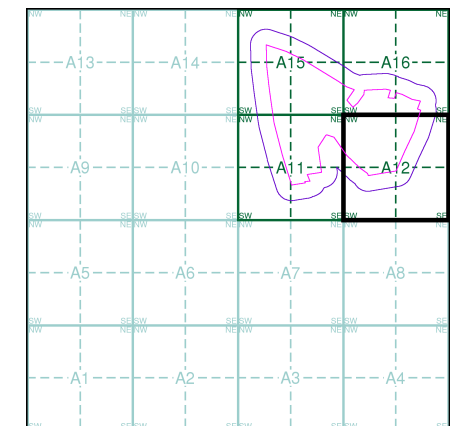


The historical maps shown were reproduced from maps predominantly held at the scale adopted for England, Wales and Scotland in the 1840's. In 1854 the 1:2,500 scale was adopted for mapping urban areas and by 1896 it covered the whole of what were considered to be the cultivated parts of Great Britain. The published date given below is often some years later than the surveyed date. Before 1938, all OS maps were based on the Cassini Projection, with independent surveys of a single county or group of counties, giving rise to significant inaccuracies in outlying areas.

Map Name(s) and Date(s)



Historical Map - Segment A12

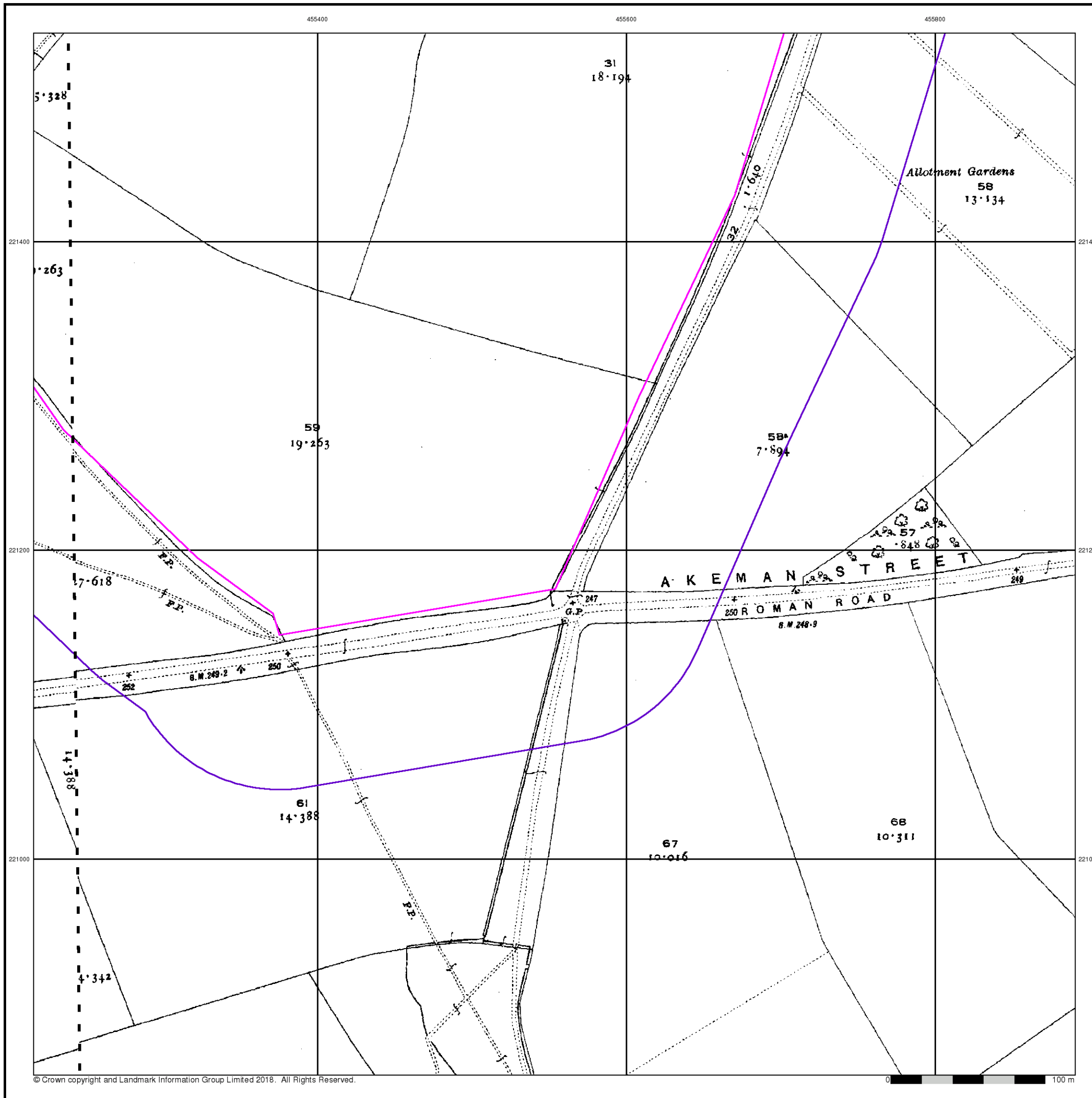


Order Details

Order Number: 154470925_1_1
 Customer Ref: 70042711
 National Grid Reference: 454880, 221230
 Slice: A
 Site Area (Ha): 49.74
 Search Buffer (m): 100

Site Details

Bicester Hotel Golf & Spa, Chesterton, BICESTER, OX26 1TE



Ordnance Survey Plan

Published 1967 - 1968

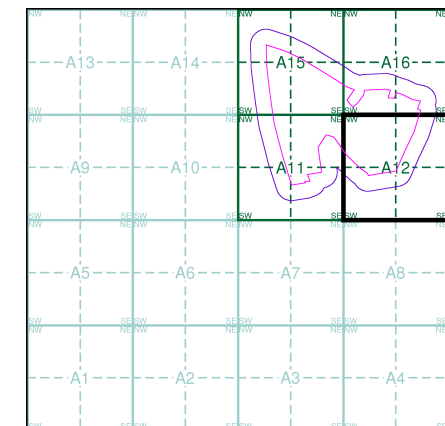
Source map scale - 1:2,500

The historical maps shown were reproduced from maps predominantly held at the scale adopted for England, Wales and Scotland in the 1840's. In 1854 the 1:2,500 scale was adopted for mapping urban areas and by 1896 it covered the whole of what were considered to be the cultivated parts of Great Britain. The published date given below is often some years later than the surveyed date. Before 1938, all OS maps were based on the Cassini Projection, with independent surveys of a single county or group of counties, giving rise to significant inaccuracies in outlying areas.

Map Name(s) and Date(s)

SP5521	1968	1:2,500
SP5520	1967	1:2,500

Historical Map - Segment A12

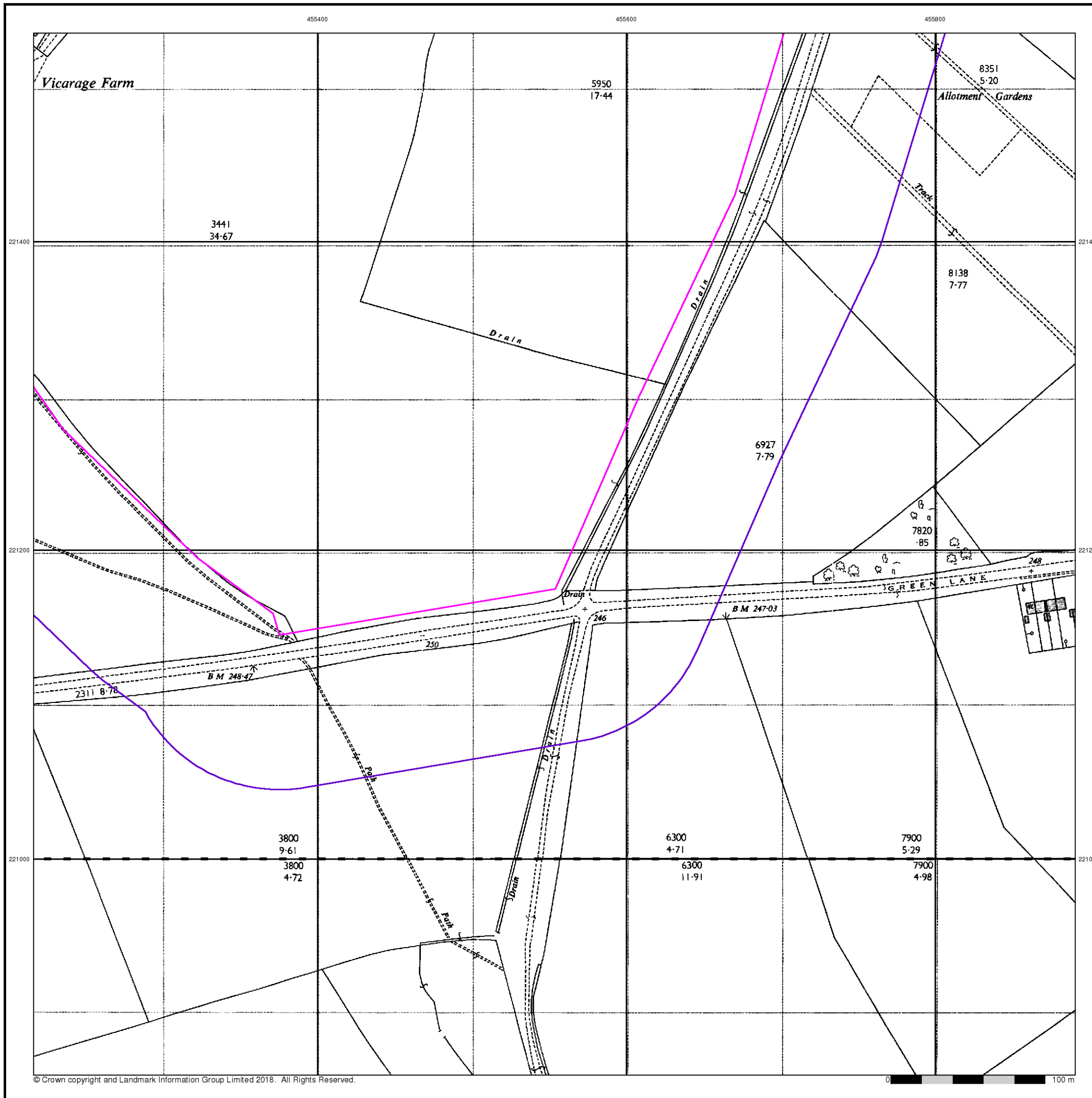


Order Details

Order Number: 154470925_1_1
 Customer Ref: 70042711
 National Grid Reference: 454880, 221230
 Slice: A
 Site Area (Ha): 49.74
 Search Buffer (m): 100

Site Details

Bicester Hotel Golf & Spa, Chesterton, BICESTER, OX26 1TE



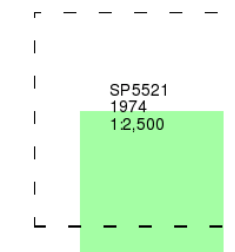
Supply of Unpublished Survey Information

Published 1974

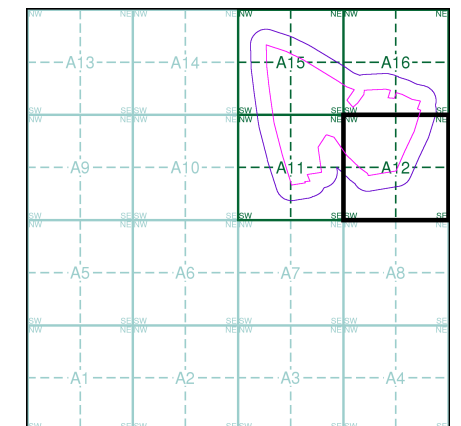
Source map scale - 1:2,500

SUSI maps (Supply of Unpublished Survey Information) were produced between 1972 and 1977, mainly for internal use at Ordnance Survey. These were more of a 'work-in-progress' plan as they showed updates of individual areas on a map. These maps were unpublished, and they do not represent a single moment in time. They were produced at both 1:2,500 and 1:1,250 scales.

Map Name(s) and Date(s)



Historical Map - Segment A12



Order Details

Order Number: 154470925_1_1
 Customer Ref: 70042711
 National Grid Reference: 454880, 221230
 Slice: A
 Site Area (Ha): 49.74
 Search Buffer (m): 100

Site Details

Bicester Hotel Golf & Spa, Chesterton, BICESTER, OX26 1TE

