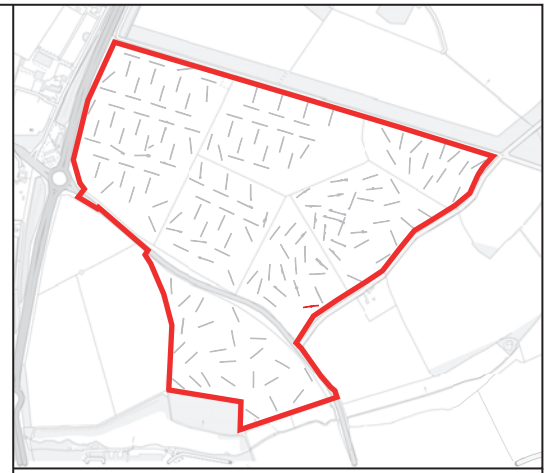


Ditch 14005, looking north (0.5m scale)

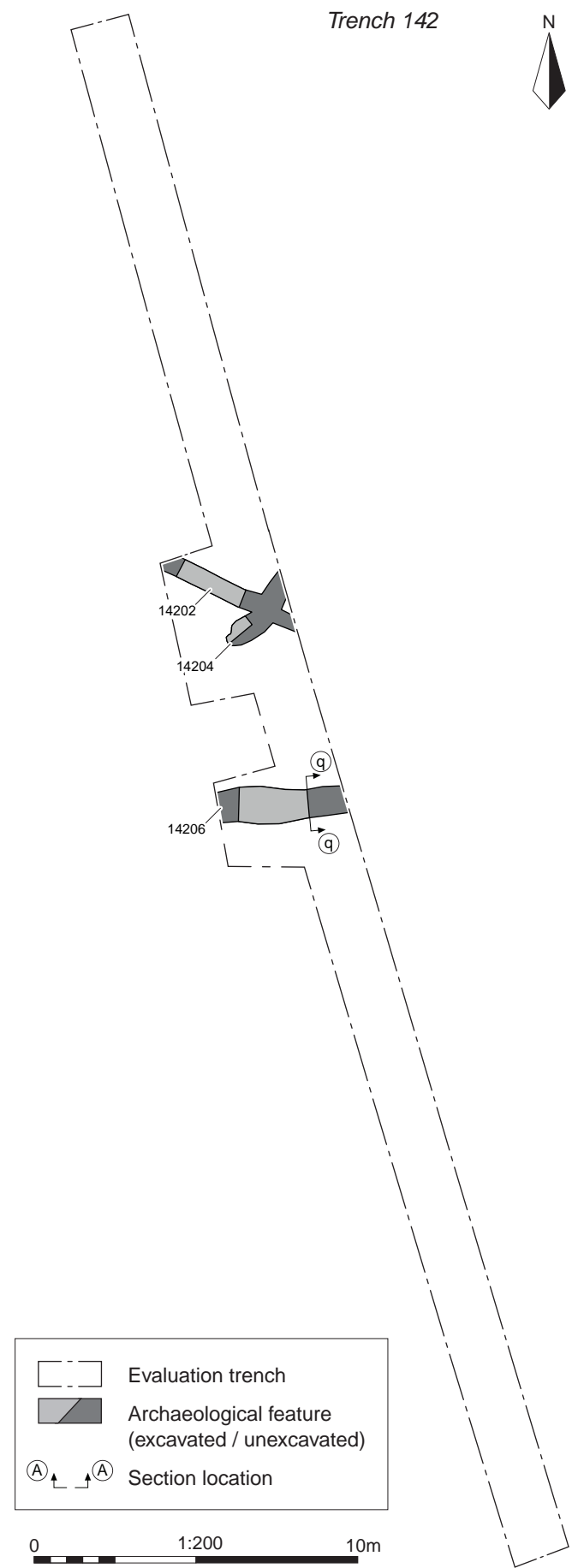


Andover 01264 347630
 Cirencester 01285 771022
 Milton Keynes 01908 564660
 Suffolk 01449 900120
 www.cotswoldarchaeology.co.uk
 enquiries@cotswoldarchaeology.co.uk

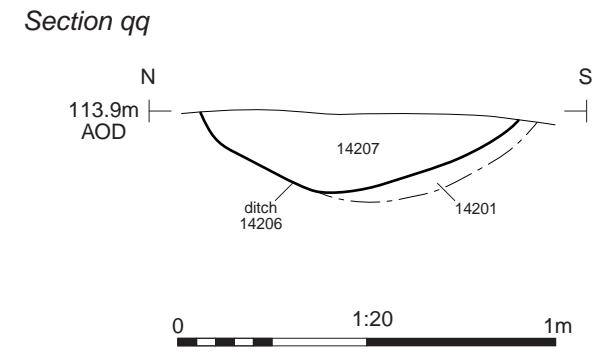
PROJECT TITLE
 Symmetry Park, Ardley, Oxfordshire

FIGURE TITLE
Field 6: Trench 140; plan, section and photograph

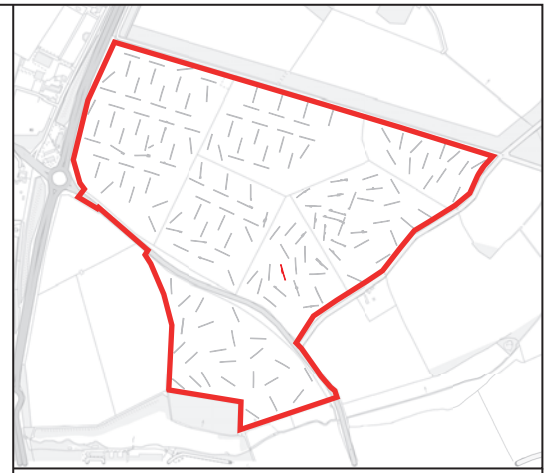
DRAWN BY	RW	PROJECT NO.	AN0619	FIGURE NO.
CHECKED BY	DJB	DATE	24/01/2023	50
APPROVED BY	MN	SCALE@A3	1:200, 1:20	



Evaluation trench
 Archaeological feature (excavated / unexcavated)
 Section location



Ditch 14206, looking east (0.5m scale)

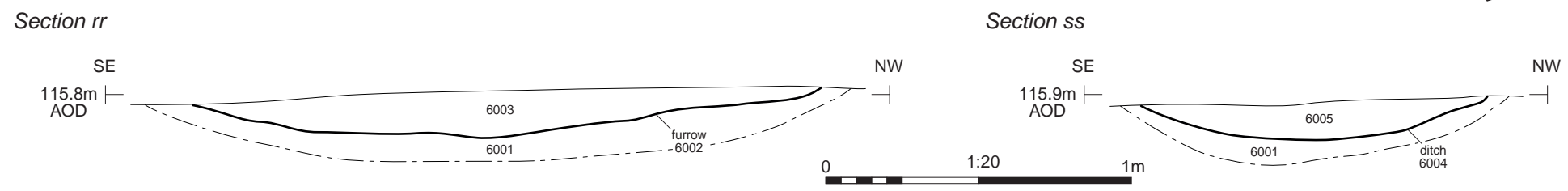
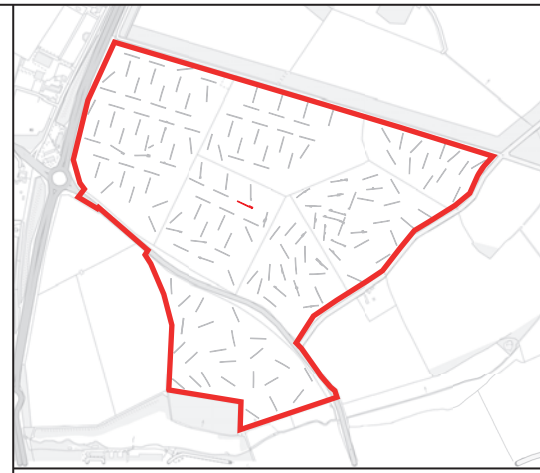
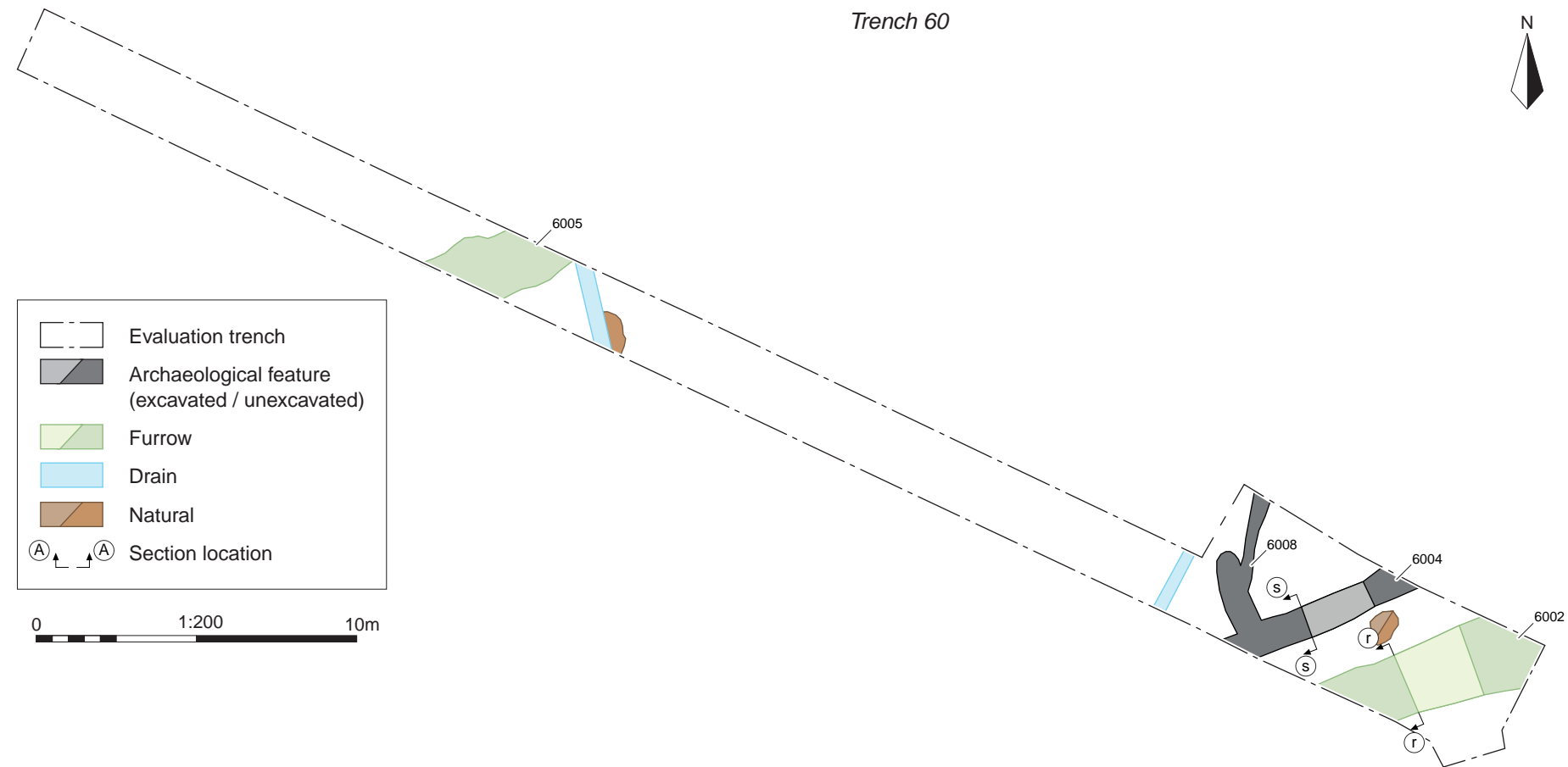


Cotswold Archaeology
 Andover 01264 347630
 Cirencester 01285 771022
 Milton Keynes 01908 564660
 Suffolk 01449 900120
 www.cotswoldarchaeology.co.uk
 enquiries@cotswoldarchaeology.co.uk

PROJECT TITLE
Symmetry Park, Ardley, Oxfordshire

FIGURE TITLE
Field 6: Trench 142; plan, section and photograph

DRAWN BY	RW	PROJECT NO.	AN0619	FIGURE NO.
CHECKED BY	DJB	DATE	24/01/2023	51
APPROVED BY	MN	SCALE@A3	1:200, 1:20	



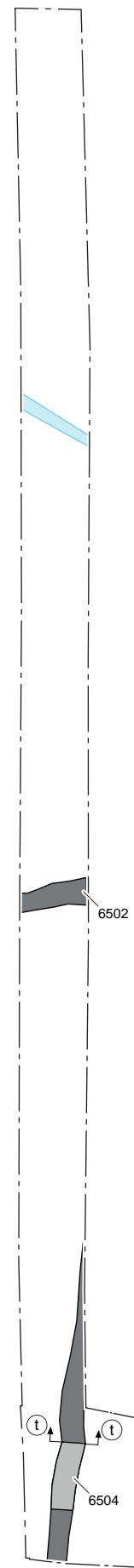
Furrow 6002, looking west (1m scale)

Andover 01264 347630
 Cirencester 01285 771022
 Milton Keynes 01908 564660
 Suffolk 01449 900120
 www.cotswoldarchaeology.co.uk
 enquiries@cotswoldarchaeology.co.uk

PROJECT TITLE
 Symmetry Park, Ardley, Oxfordshire

FIGURE TITLE
 Field 7: Trench 60; plan, sections and photograph

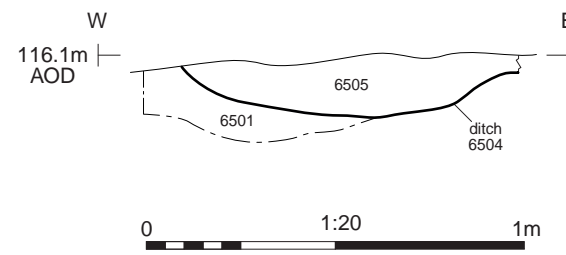
DRAWN BY	RW	PROJECT NO.	AN0619	FIGURE NO.
CHECKED BY	DJB	DATE	24/01/2023	52
APPROVED BY	MN	SCALE@A3	1:200, 1:20	



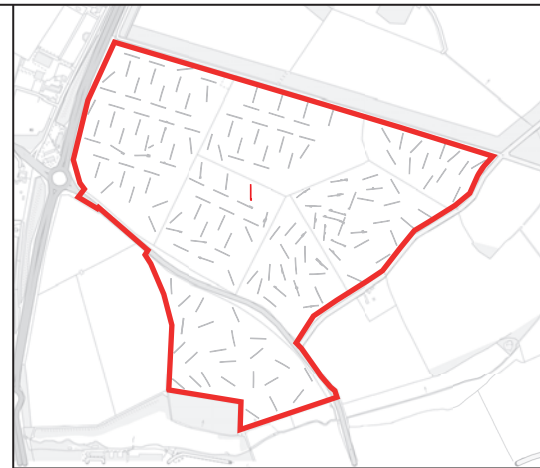
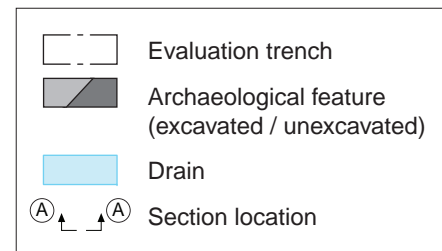
Trench 65



Section tt



Ditch 6504, looking north (0.5m scale)




 Andover 01264 347630
 Cirencester 01285 771022
 Milton Keynes 01908 564660
 Suffolk 01449 900120
 www.cotswoldarchaeology.co.uk
 enquiries@cotswoldarchaeology.co.uk

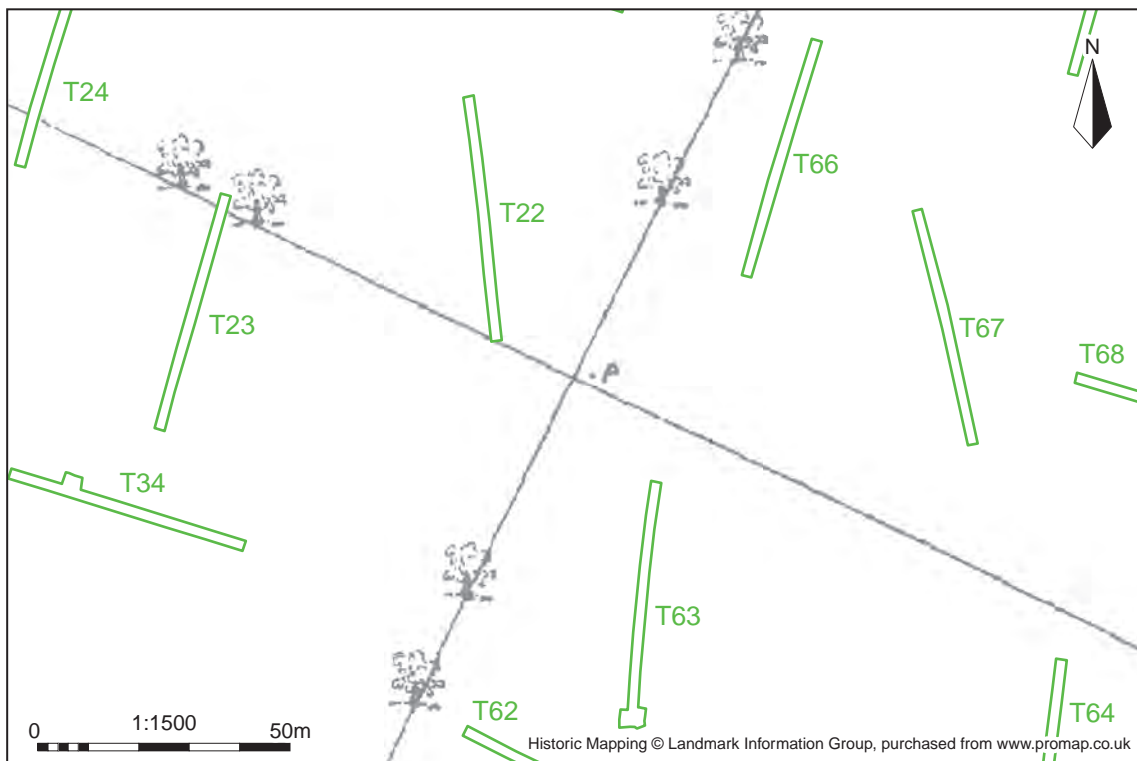
PROJECT TITLE
Symmetry Park, Ardley, Oxfordshire

FIGURE TITLE
Field 7: Trench 65; plan, section and photograph

DRAWN BY	RW	PROJECT NO.	AN0619	FIGURE NO.
CHECKED BY	DJB	DATE	24/01/2023	53
APPROVED BY	MN	SCALE@A3	1:200, 1:20	



Backfilled stone lined well located south-west corner within Field 3



Location of well ("P") as seen on the 1881 OS Ordnance Survey map



Andover 01264 347630
 Cirencester 01285 771022
 Milton Keynes 01908 564660
 Suffolk 01449 900120
 www.cotswoldarchaeology.co.uk
 enquiries@cotswoldarchaeology.co.uk

PROJECT TITLE

Symmetry Park, Ardley, Oxfordshire

FIGURE TITLE

Field 3: photograph and historic mapping

DRAWN BY RW PROJECT NO. AN0619
 CHECKED BY DJB DATE 24/01/2023
 APPROVED BY MN SCALE@A4 1:1500

FIGURE NO.

54



Drone photograph towards Trench 115, 121, 122 and 123, looking north (Sky Revolutions Ltd)



Drone photograph Trench 121, 122 and 123, looking west (Sky Revolutions Ltd)



Drone photograph of Trenches 121, 122 and 123, looking north (Sky Revolutions Ltd)


Cotswold Archaeology
 Andover 01264 347630
 Cirencester 01285 771022
 Milton Keynes 01908 564660
 Suffolk 01449 900120
www.cotswoldarchaeology.co.uk
enquiries@cotswoldarchaeology.co.uk

PROJECT TITLE
 Symmetry Park, Ardley, Oxfordshire

FIGURE TITLE
Field 5: drone photographs

DRAWN BY	RW	PROJECT NO.	AN0619	FIGURE NO.
CHECKED BY	DJB	DATE	24/01/2023	55
APPROVED BY	MN	SCALE@A3	NA	



Drone photograph towards the site Fields 1-7, looking south-west (Sky Revolutions Ltd)



Drone photograph towards backfilled Field 1 trenching, looking south-west (Sky Revolutions Ltd)



Andover 01264 347630
 Cirencester 01285 771022
 Milton Keynes 01908 564660
 Suffolk 01449 900120
 www.cotswoldarchaeology.co.uk
 enquiries@cotswoldarchaeology.co.uk

PROJECT TITLE

Symmetry Park, Ardley, Oxfordshire

FIGURE TITLE

Drone photographs of site

DRAWN BY RW PROJECT NO. AN0619
 CHECKED BY DJB DATE 24/01/2023
 APPROVED BY MN SCALE@A4 NA

FIGURE NO.

56

Andover Office

Stanley House
Walworth Road
Andover
Hampshire
SP10 5LH

t: 01264 347630

Cirencester Office

Building 11
Cotswold Business Park
Cirencester
Gloucestershire
GL7 6BQ

t: 01285 771022

Milton Keynes Office

Unit 8 - The IO Centre
Fingle Drive, Stonebridge
Milton Keynes
Buckinghamshire
MK13 0AT

t: 01908 564660

Suffolk Office

Unit 5, Plot 11, Maitland Road
Lion Barn Industrial Estate
Needham Market
Suffolk
IP6 8NZ

t: 01449 900120

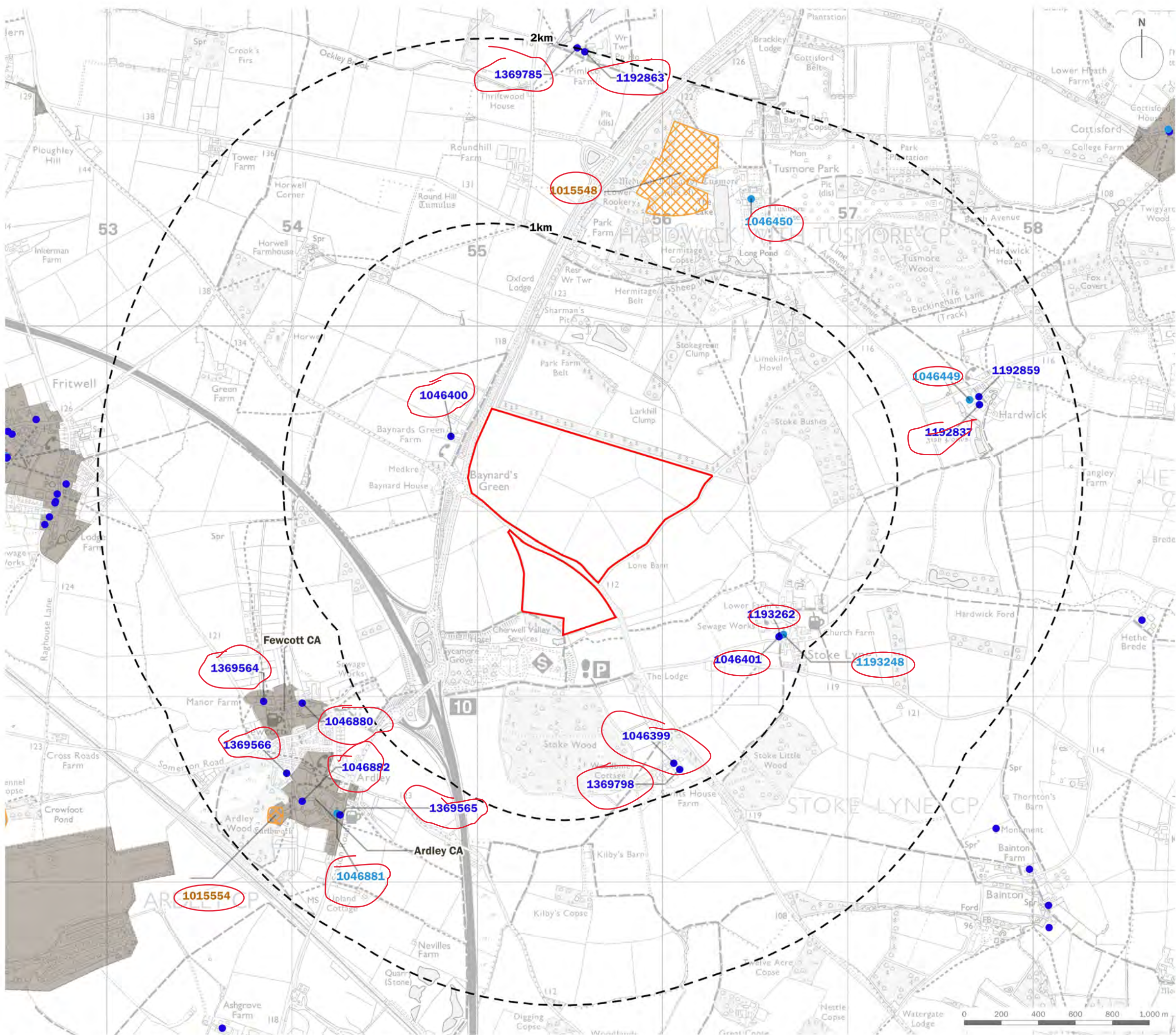
e: enquiries@cotswoldarchaeology.co.uk



Plans

- Plan EDP 1** Overview of Designated Heritage Assets
(edp2355_d026b 16 December 2021 SW/RS)
- Plan EDP 2** Overview of HER Records
(edp2355_d027c 19 January 2024 PDr/EBR)
- Plan EDP 3** Extracts of Historic Mapping
(edp7451_d028b 16 December 2021 SW/RS)
- Plan EDP 4** Extract of Historic OS Mapping (1888)
(edp2355_d029c 19 January 2024 SWa/RSk)

This page has been left blank intentionally



- Site Boundary
- Range Rings (at 1km intervals)
- Scheduled Monument
- Conservation Area (CA)
- Grade I Listed Building
- Grade II* Listed Building
- Grade II Listed Building

client
Tritax Symmetry Ardley Ltd

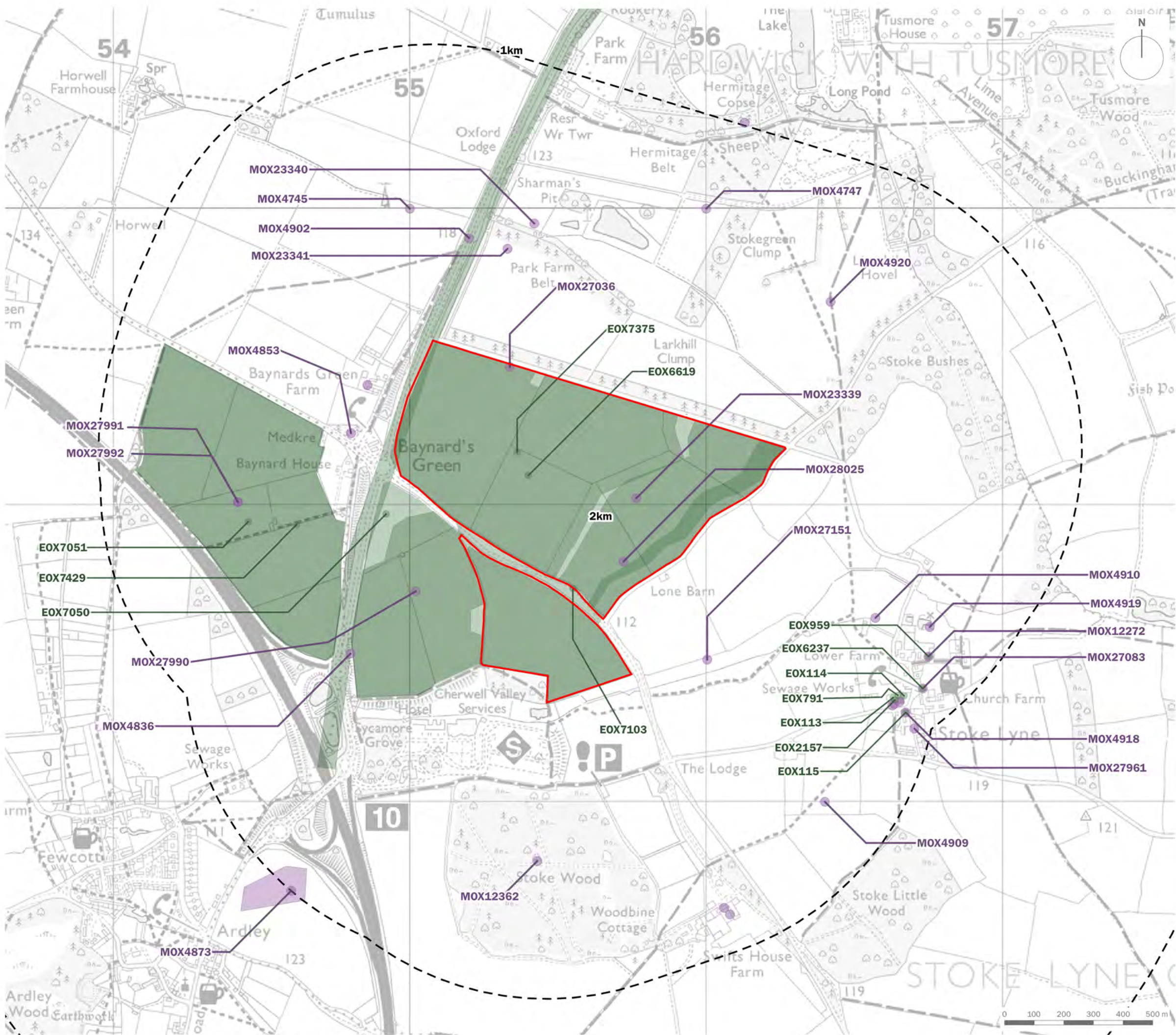
project title
Symmetry Park, Ardley

drawing title
Plan EDP 1: Overview of Designated Heritage Assets

date	16 DECEMBER 2021	drawn by	SW
drawing number	edp2355_d026b	checked	RS
scale	1:20,000 @ A3	QA	RB



Registered office: 01285 740427 - www.edp-uk.co.uk - info@edp-uk.co.uk



- Site Boundary
- Range Ring at 1km
- Event
- Monument

client
Tritax Symmetry Ardley Ltd

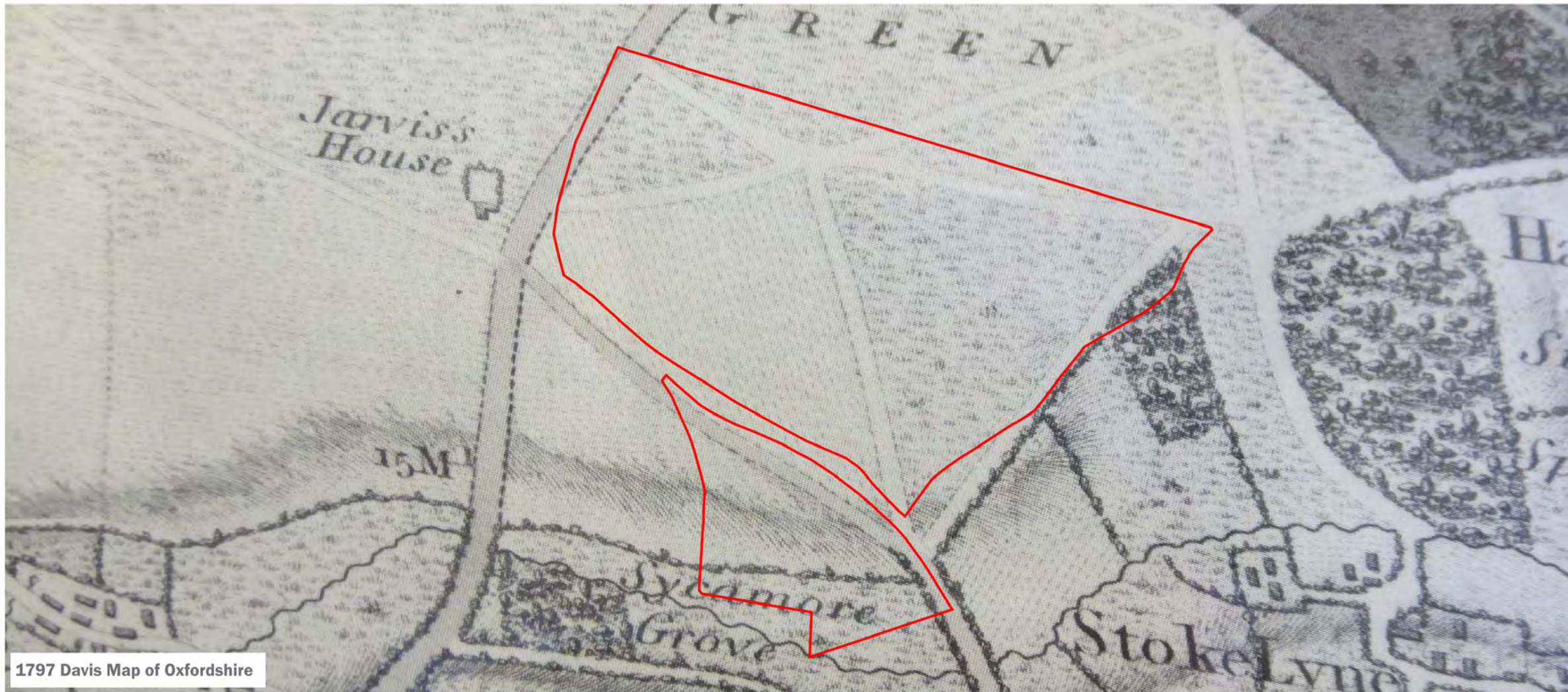
project title
Symmetry Park, Ardley

drawing title
Plan EDP 2: Overview of HER Records

date	19 JANUARY 2024	drawn by	PDr
drawing number	edp2355_d027c	checked	EBR
scale	1:12,500 @ A3	QA	JFr




Registered office: 01285 740427 - www.edp-uk.co.uk - info@edp-uk.co.uk

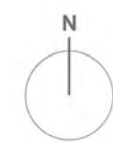


1797 Davis Map of Oxfordshire



1860 Estate Map of Stoke Lyne

 Approximate Site Boundary



client
Tritax Symmetry Ardley Ltd

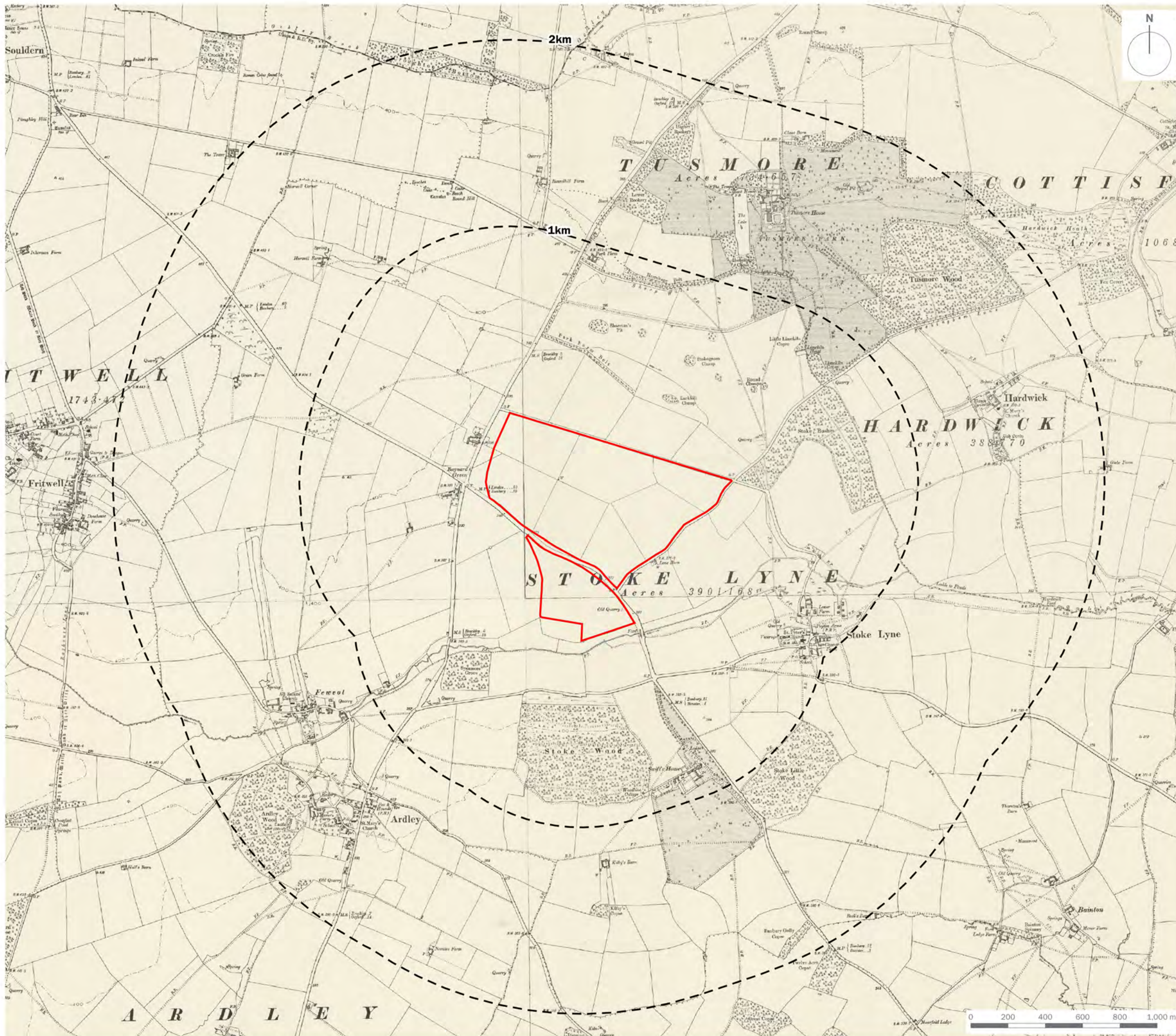
project title
Symmetry Park, Ardley

drawing title
Plan EDP 3: Extracts of Historic Mapping

date **16 DECEMBER 2021** drawn by **SW**
drawing number **edp2355_d028b** checked **RS**
scale **1:10,000 @ A3** QA **RB**



Registered office: 01285 740427 - www.edp-uk.co.uk - info@edp-uk.co.uk



client
Tritax Symmetry Ardley Ltd

project title
Symmetry Park, Ardley

drawing title
Plan EDP 4: Extract of Historic OS Mapping (1900)

date	19 JANUARY 2024	drawn by	SWa
drawing number	edp2355_d029c	checked	RSk
scale	1:20,000 @ A3	QA	RBa



Registered office: 01285 740427 · www.edp-uk.co.uk · info@edp-uk.co.uk



CARDIFF
02921 671900

CHELtenham
01242 903110

CIRENCESTER
01285 740427

info@edp-uk.co.uk
www.edp-uk.co.uk

The Environmental Dimension Partnership Ltd. Registered as a Limited Company in England and Wales. Company No. 09102431. Registered Office: Quarry Barn, Elkstone Studios, Elkstone, Gloucestershire GL53 9PQ



URBAN DESIGN GROUP
REGISTERED PRACTICE



Landscape Institute
Registered practice