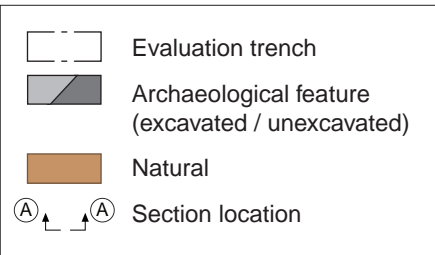
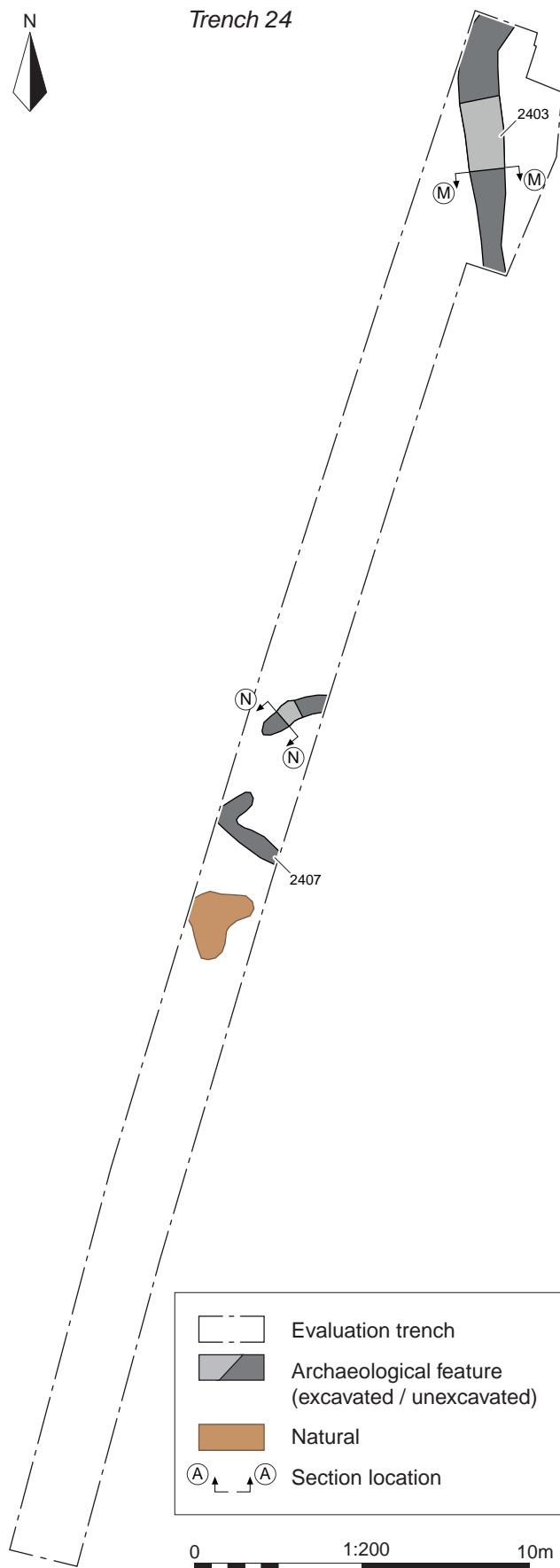
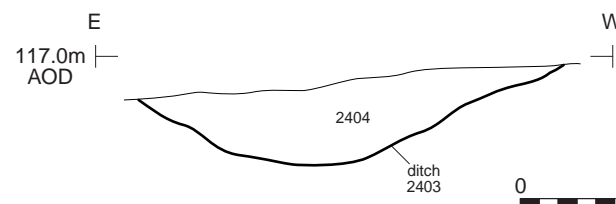




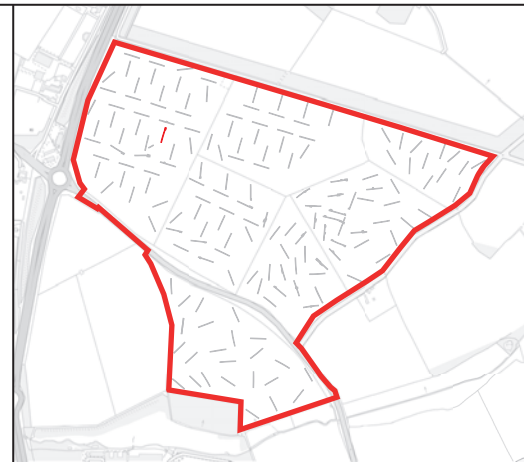
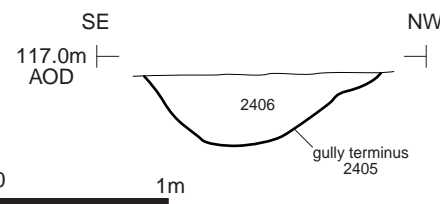
Trench 24



Section MM



Section NN



Ditch 2403, looking south-west (1m scales)




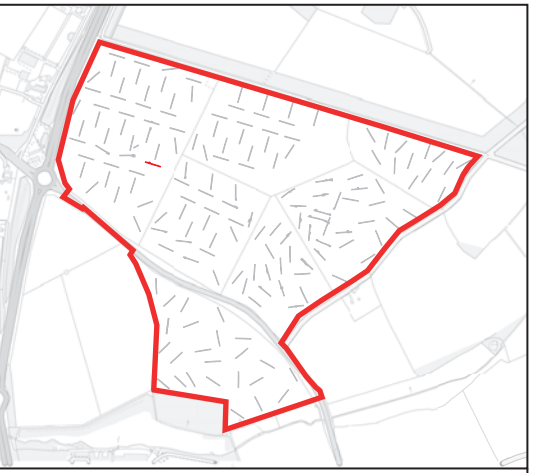
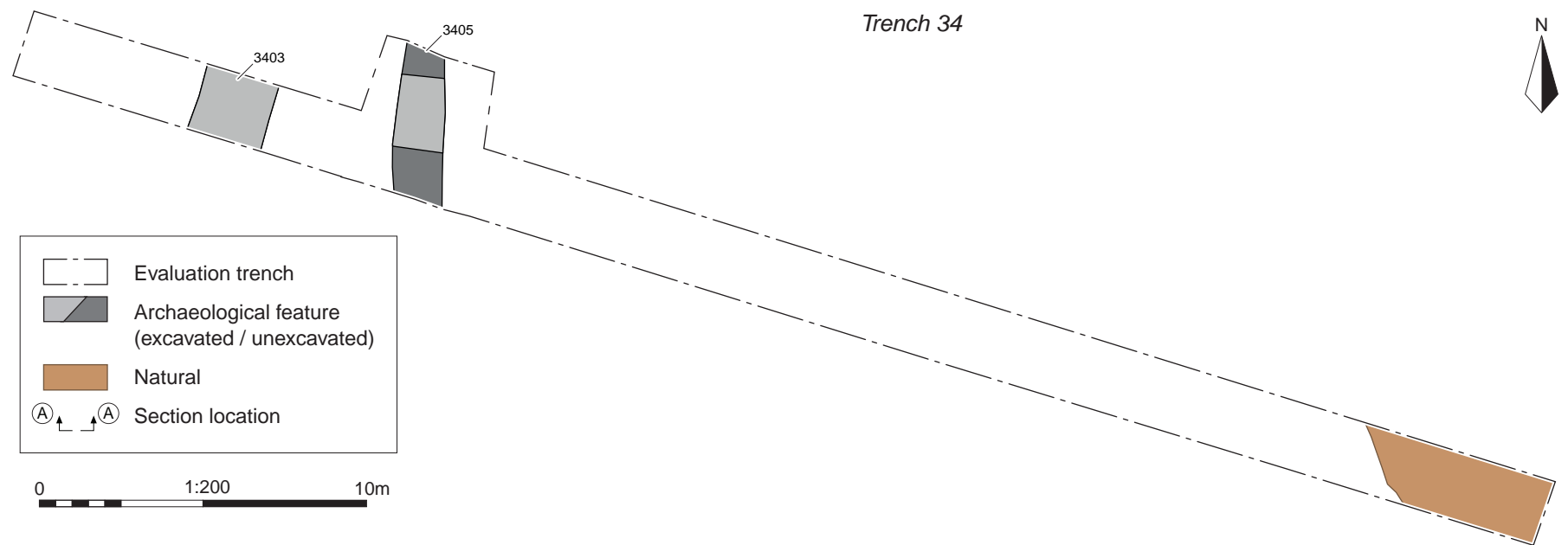
Gully terminus 2405, looking south-west (0.4m scale)

Andover 01264 347630
 Cirencester 01285 771022
 Milton Keynes 01908 564660
 Suffolk 01449 900120
 www.cotswoldarchaeology.co.uk
 enquiries@cotswoldarchaeology.co.uk

PROJECT TITLE
 Symmetry Park, Ardley, Oxfordshire

FIGURE TITLE
 Field 2: Trench 24; plan, sections and photographs

DRAWN BY RW PROJECT NO. AN0619 FIGURE NO.
 CHECKED BY DJB DATE 24/01/2023
 APPROVED BY MN SCALE@A3 1:200, 1:20 24



Ditch 3403, looking south-east (1m scale)



Ditch 3405, looking south (1m scale)

Andover 01264 347630
 Cirencester 01285 771022
 Milton Keynes 01908 564660
 Suffolk 01449 900120
www.cotswoldarchaeology.co.uk
enquiries@cotswoldarchaeology.co.uk

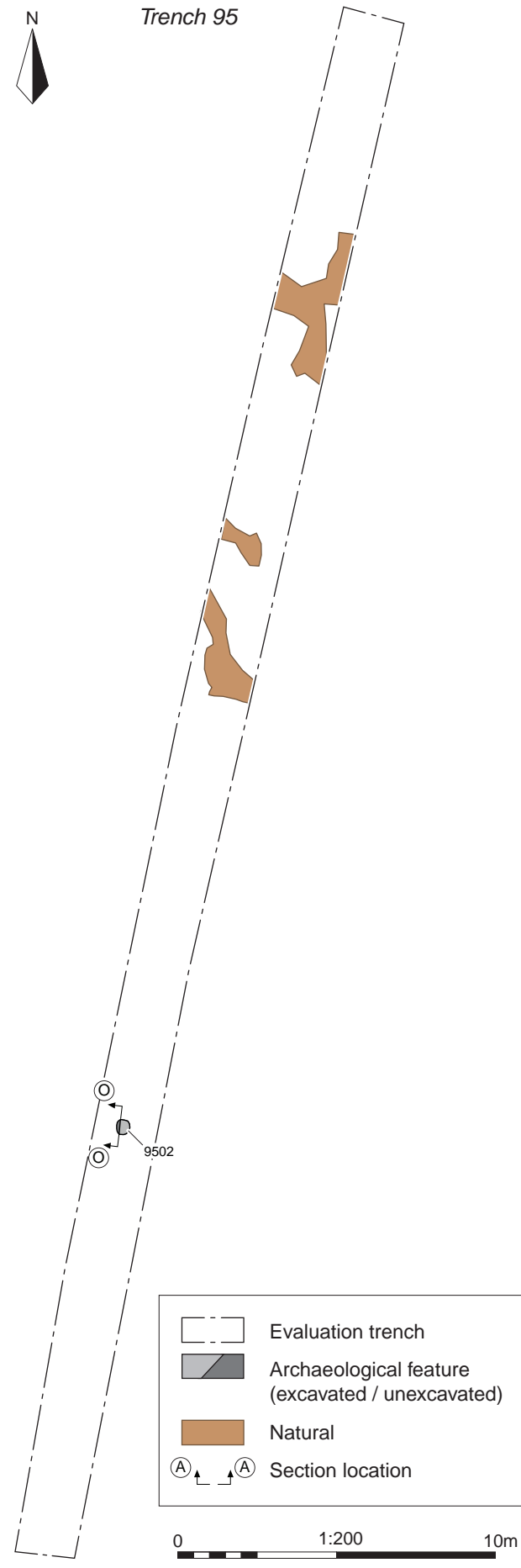
PROJECT TITLE
Symmetry Park, Ardley, Oxfordshire

FIGURE TITLE
Field 2: Trench 34; plan and photographs

DRAWN BY	RW	PROJECT NO.	AN0619	FIGURE NO.
CHECKED BY	DJB	DATE	24/01/2023	25
APPROVED BY	MN	SCALE@A3	1:200	



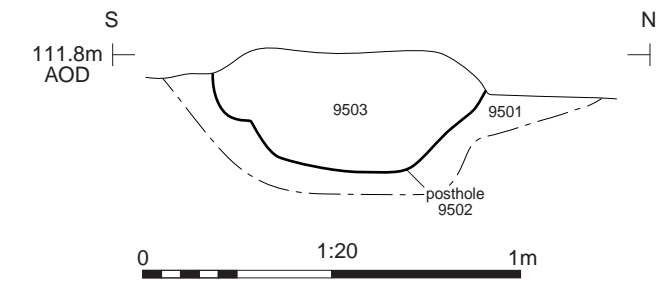
Trench 95



- Evaluation trench
- Archaeological feature (excavated / unexcavated)
- Natural
- Section location

0 1:200 10m

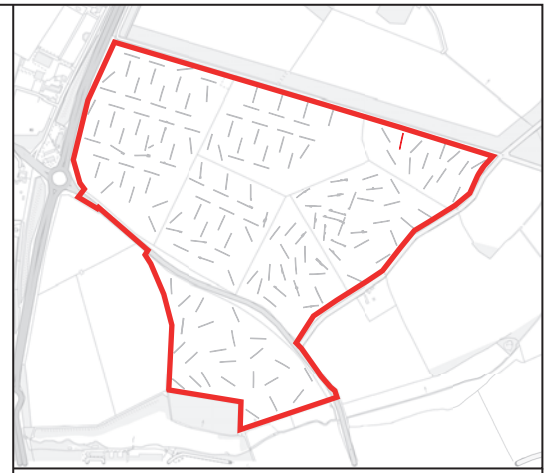
Section OO



Trench 95, looking north-east (1m scales)



Posthole 9502, looking west (0.3m scale)



Cotswold Archaeology
 Andover 01264 347630
 Cirencester 01285 771022
 Milton Keynes 01908 564660
 Suffolk 01449 900120
 www.cotswoldarchaeology.co.uk
 enquiries@cotswoldarchaeology.co.uk

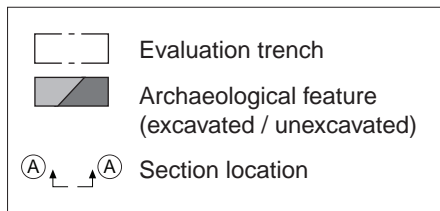
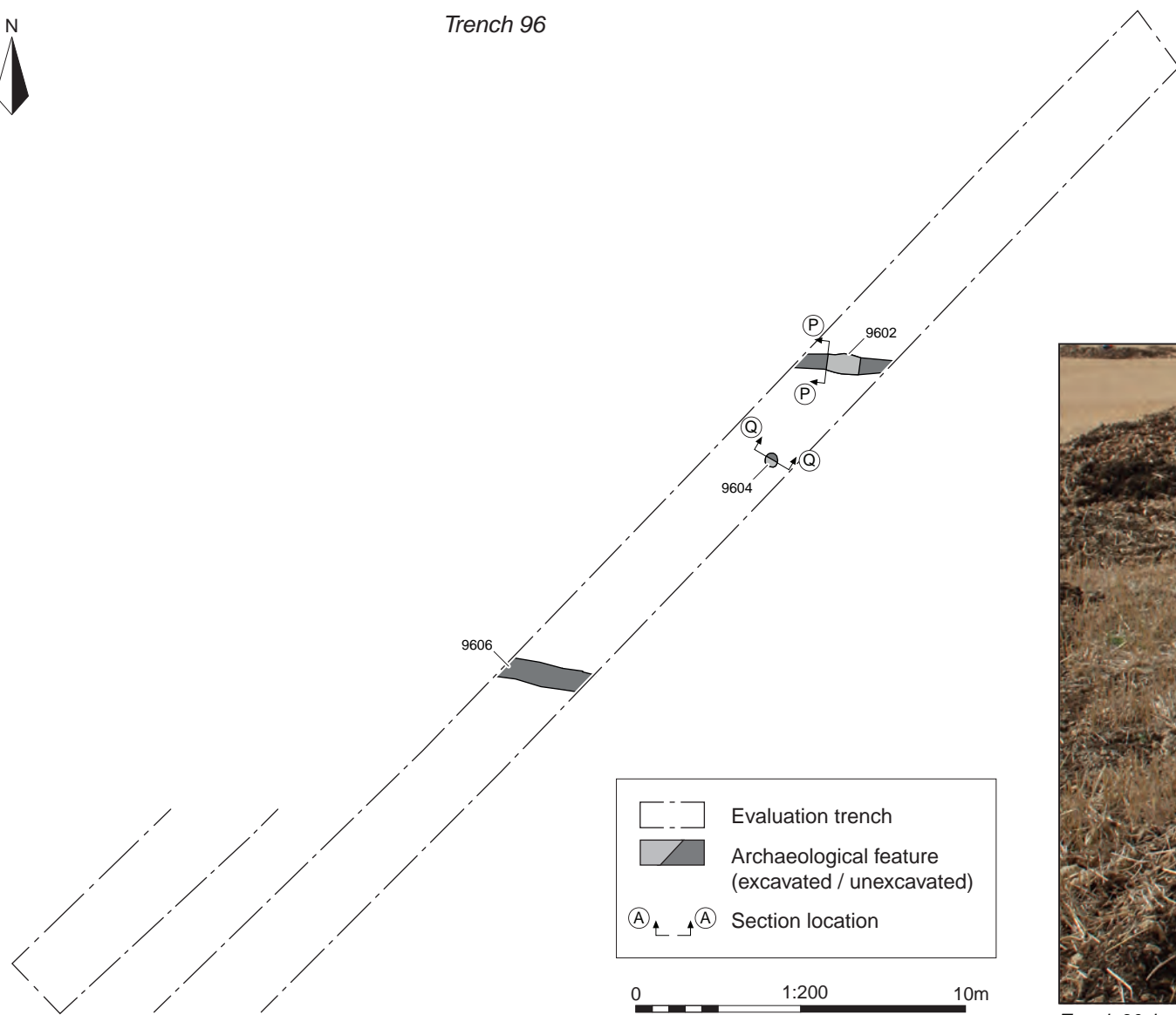
PROJECT TITLE
Symmetry Park, Ardley, Oxfordshire

FIGURE TITLE
Field 4: Trench 95; plan, section and photographs

DRAWN BY	RW	PROJECT NO.	AN0619	FIGURE NO.
CHECKED BY	DJB	DATE	24/01/2023	26
APPROVED BY	MN	SCALE@A3	1:200, 1:20	

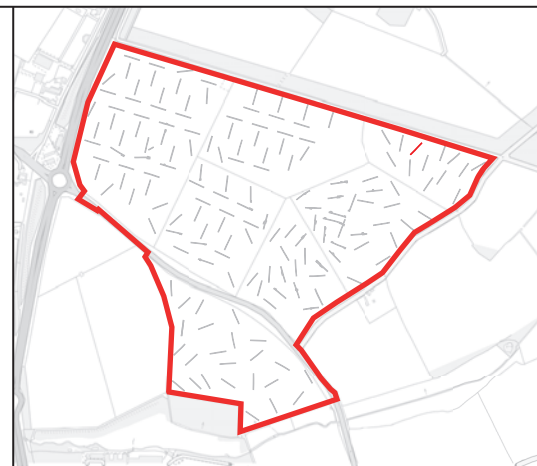
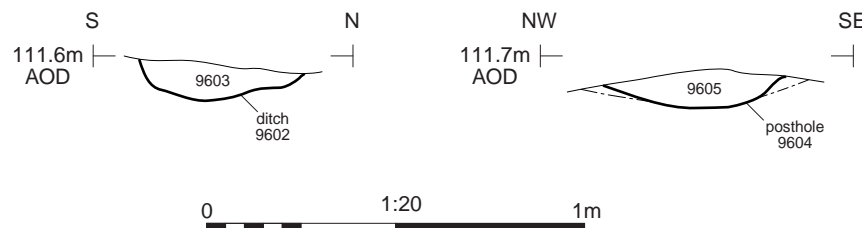


Trench 96



Section PP

Section QQ



Trench 96, looking south-west (1m scales)



Ditch 9602, looking south-west (0.3m scale)



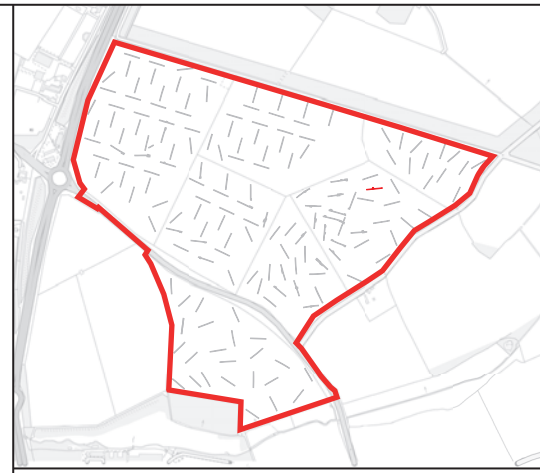
Posthole 9604, looking north-east (0.4m scale)

Andover 01264 347630
 Cirencester 01285 771022
 Milton Keynes 01908 564660
 Suffolk 01449 900120
 www.cotswoldarchaeology.co.uk
 enquiries@cotswoldarchaeology.co.uk


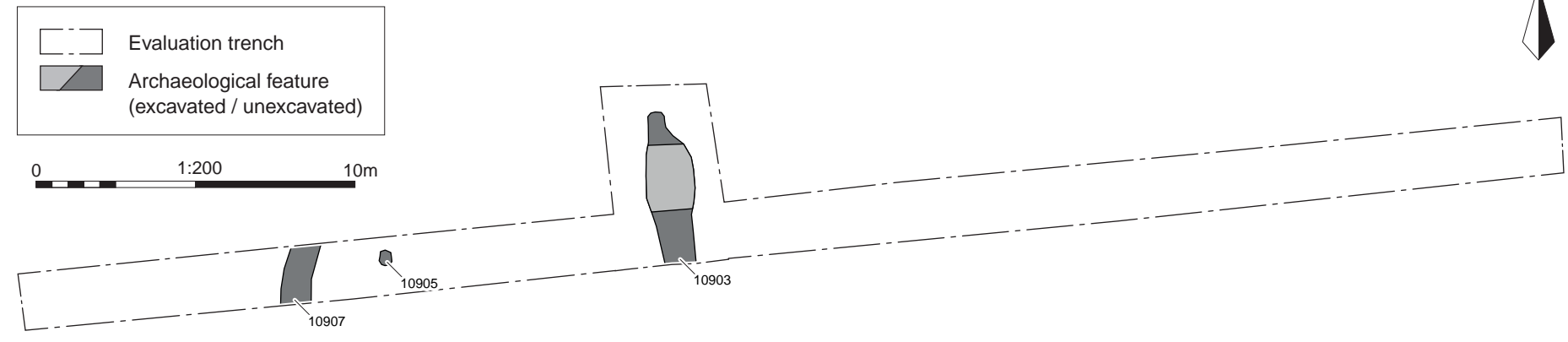
PROJECT TITLE
 Symmetry Park, Ardley, Oxfordshire

FIGURE TITLE
 Field 4: Trench 96; plan, sections and photographs

DRAWN BY RW PROJECT NO. AN0619 FIGURE NO.
 CHECKED BY DJB DATE 24/01/2023
 APPROVED BY MN SCALE@A3 1:200, 1:20 27



Trench 109



Ditch 10903, looking south (1m scale)


 Cotswold Archaeology
 Andover 01264 347630
 Cirencester 01285 771022
 Milton Keynes 01908 564660
 Suffolk 01449 900120
www.cotswoldarchaeology.co.uk
enquiries@cotswoldarchaeology.co.uk

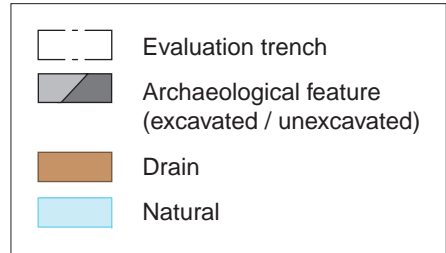
PROJECT TITLE
Symmetry Park, Ardley, Oxfordshire

FIGURE TITLE
Field 5: Trench 109; plan and photograph

DRAWN BY	RW	PROJECT NO.	AN0619	FIGURE NO.
CHECKED BY	DJB	DATE	24/01/2023	28
APPROVED BY	MN	SCALE@A3	1:200	



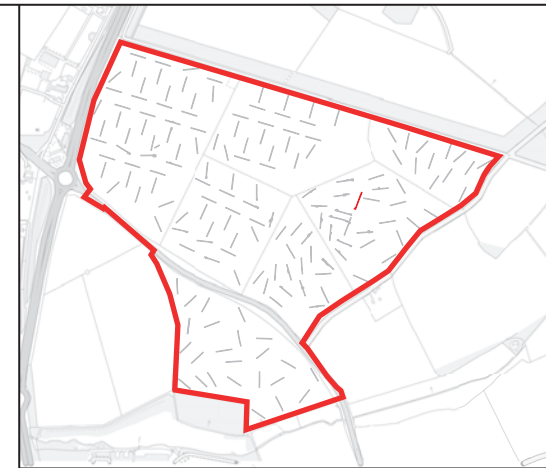
Trench 115



Quarry pit 11502, looking north-west (1m scales)



Ditch 11516, looking north-east (0.5m scale)

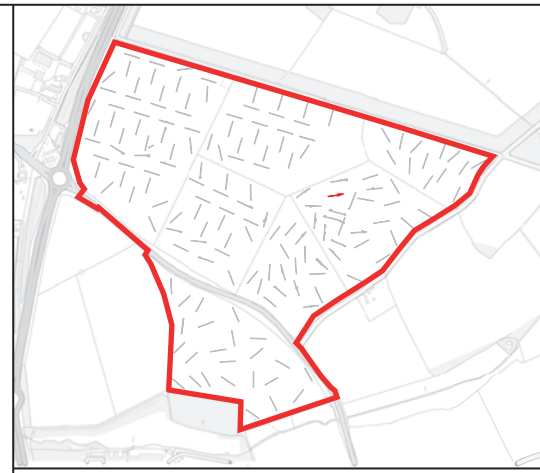
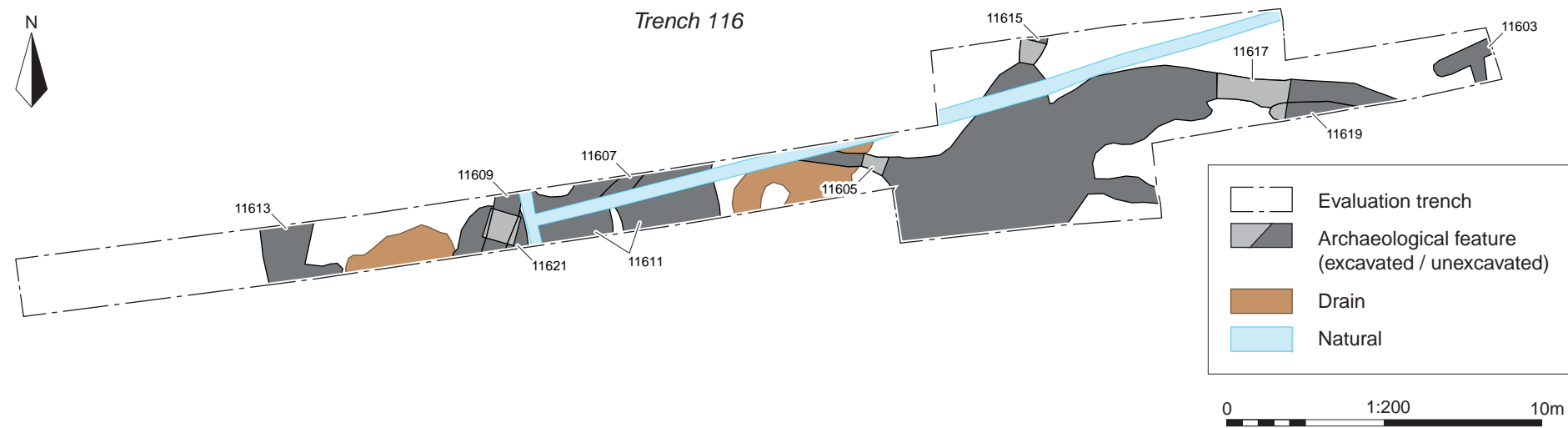



Cotswold Archaeology
 Andover 01264 347630
 Cirencester 01285 771022
 Milton Keynes 01908 564660
 Suffolk 01449 900120
www.cotswoldarchaeology.co.uk
enquiries@cotswoldarchaeology.co.uk

PROJECT TITLE
Symmetry Park, Ardley, Oxfordshire

FIGURE TITLE
Field 5: Trench 115; plan and photographs

DRAWN BY	RW	PROJECT NO.	AN0619	FIGURE NO.
CHECKED BY	DJB	DATE	24/01/2023	29
APPROVED BY	MN	SCALE	@A3 1:200	



Ditch 11605, looking south-east (0.3m scale)



Ditch 11609 and pit 11621, looking north-east (1m scale)


Cotswold Archaeology
 Andover 01264 347630
 Cirencester 01285 771022
 Milton Keynes 01908 564660
 Suffolk 01449 900120
 www.cotswoldarchaeology.co.uk
 enquiries@cotswoldarchaeology.co.uk

PROJECT TITLE
 Symmetry Park, Ardley, Oxfordshire

FIGURE TITLE
Field 5: Trench 116; plan and photographs

DRAWN BY	RW	PROJECT NO.	AN0619	FIGURE NO.
CHECKED BY	DJB	DATE	24/01/2023	
APPROVED BY	MN	SCALE@A3	1:200	30



Ditch 11615, looking north-east (0.5m scale)



Ditch 11617 (left) and ditch terminus 11619 (right), looking east (1m scale)



Andover 01264 347630
 Cirencester 01285 771022
 Milton Keynes 01908 564660
 Suffolk 01449 900120
 www.cotswoldarchaeology.co.uk
 enquiries@cotswoldarchaeology.co.uk

PROJECT TITLE

Symmetry Park, Ardley, Oxfordshire

FIGURE TITLE

Field 5: Trench 116; photographs

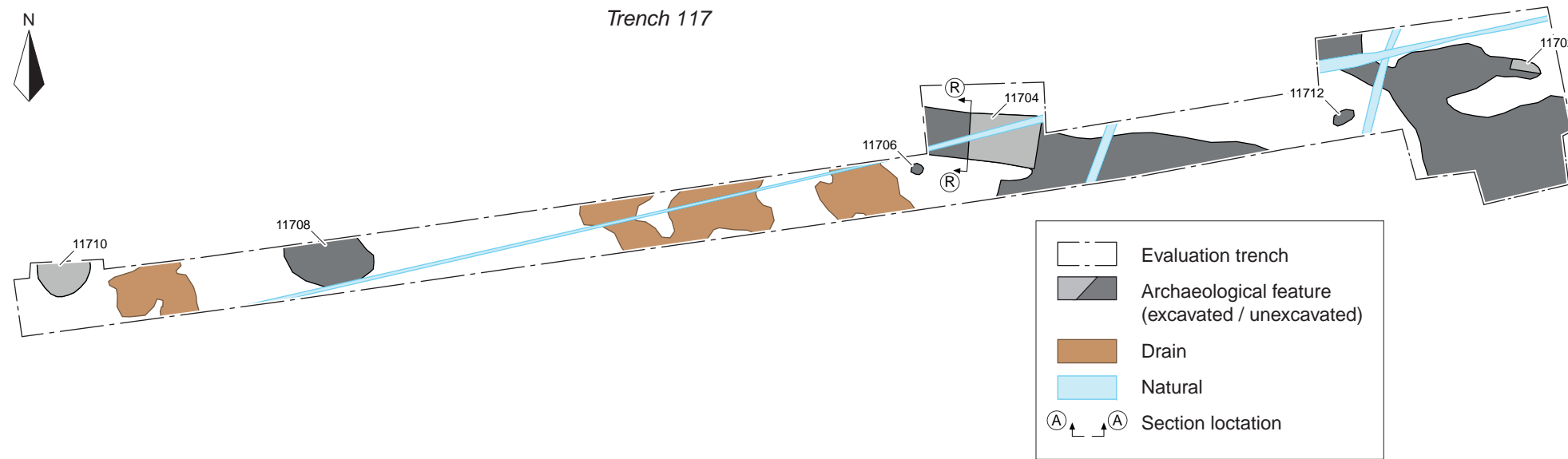
DRAWN BY RW PROJECT NO. AN0619
 CHECKED BY DJB DATE 24/01/2023
 APPROVED BY MN SCALE@A4 NA

FIGURE NO.

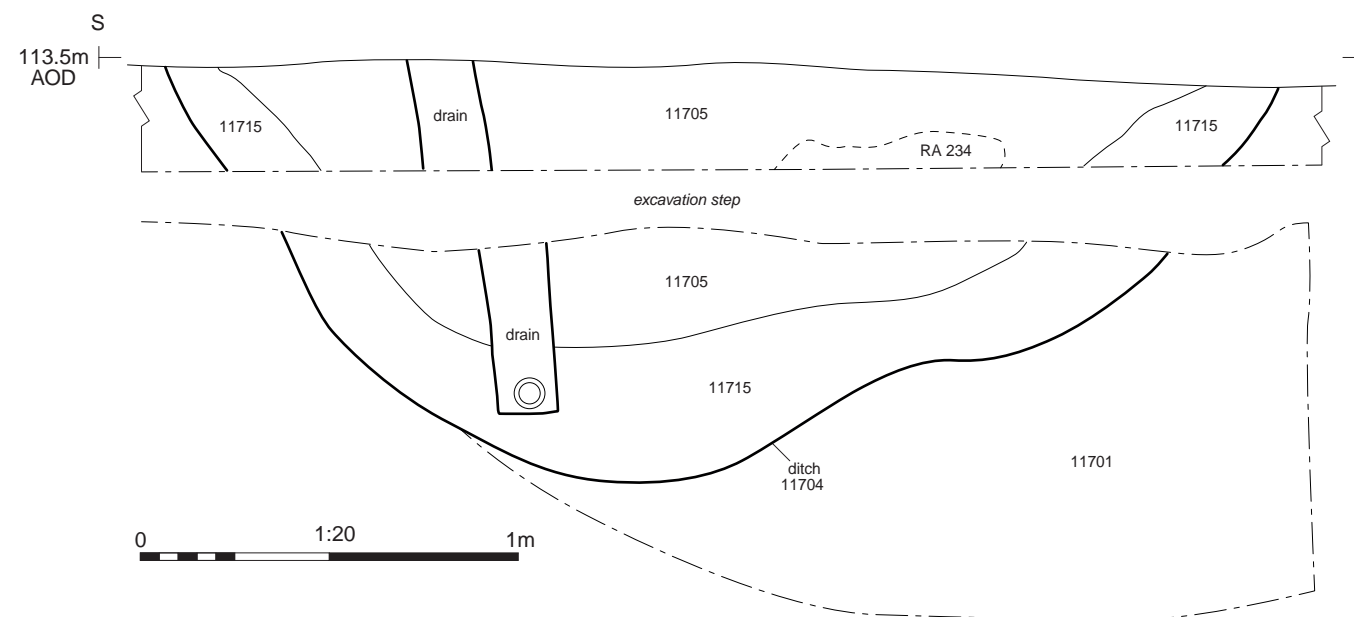
31



Trench 117



Section RR



Ditch 11704 / vessel RA 234, looking west (1m scale)


Cotswold Archaeology
 Andover 01264 347630
 Cirencester 01285 771022
 Milton Keynes 01908 564660
 Suffolk 01449 900120
 www.cotswoldarchaeology.co.uk
 enquiries@cotswoldarchaeology.co.uk

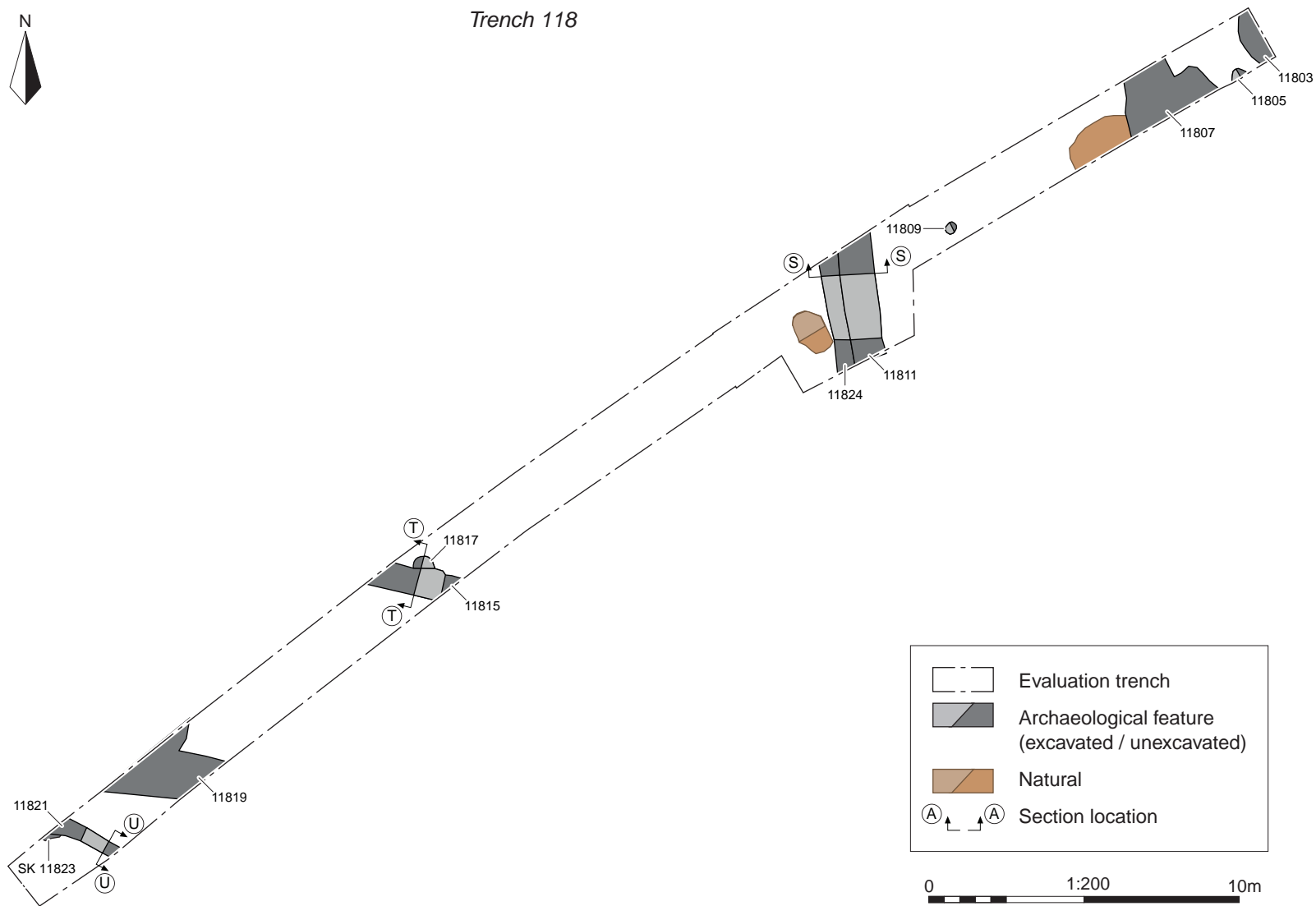
PROJECT TITLE
Symmetry Park, Ardley, Oxfordshire

FIGURE TITLE
Field 5: Trench 117; plan, section and photograph

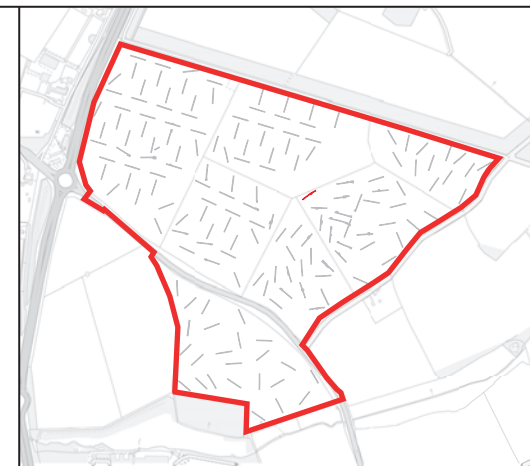
DRAWN BY	RW	PROJECT NO.	AN0619	FIGURE NO.
CHECKED BY	DJB	DATE	24/01/2023	32
APPROVED BY	MN	SCALE@A3	1:200, 1:20	



Trench 118



Trench 118, looking south-west (1m scales)



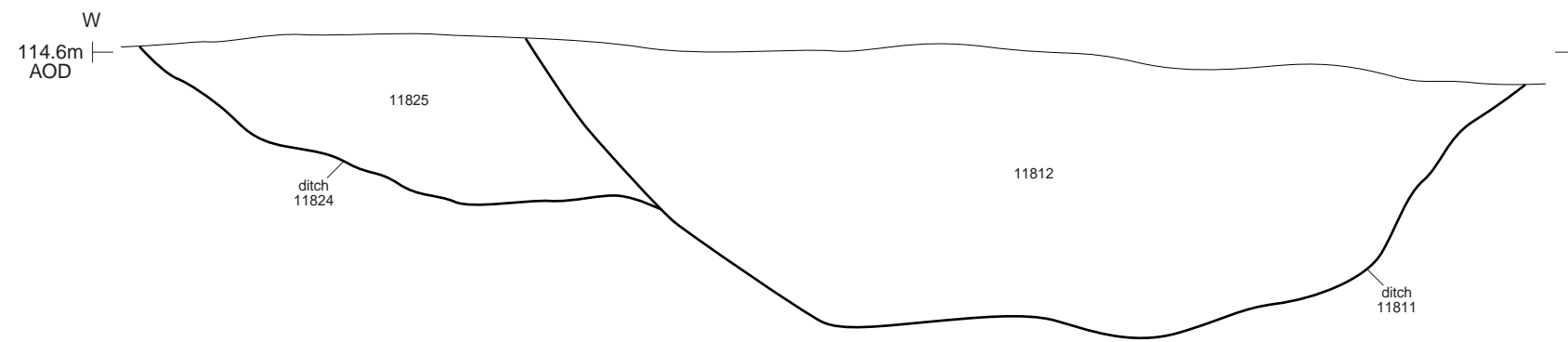
 Cotswold Archaeology
Andover 01264 347630
Cirencester 01285 771022
Milton Keynes 01908 564660
Suffolk 01449 900120
www.cotswoldarchaeology.co.uk
enquiries@cotswoldarchaeology.co.uk

PROJECT TITLE
Symmetry Park, Ardley, Oxfordshire

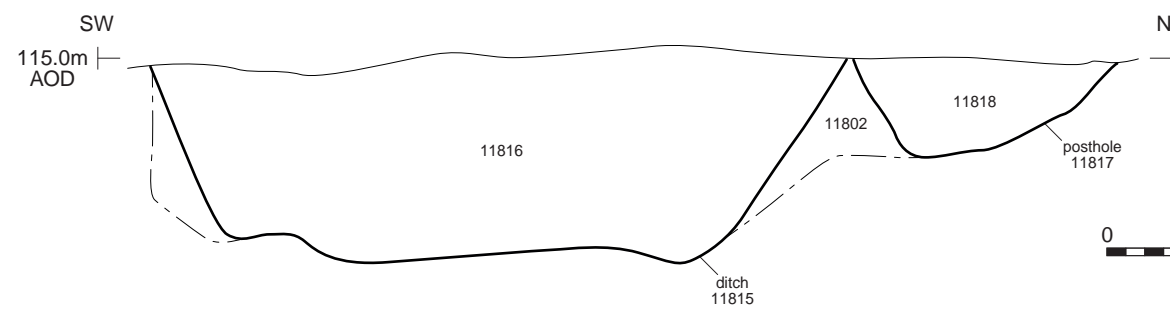
FIGURE TITLE
Field 5: Trench 118; plan and photograph

DRAWN BY RW PROJECT NO. AN0619 FIGURE NO.
CHECKED BY DJB DATE 24/01/2023
APPROVED BY MN SCALE@A3 1:200 33

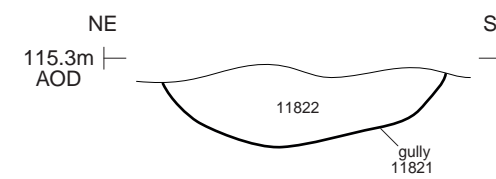
Section SS



Section TT



Section UU



Ditches 11824 (left) and 11811 (right), looking north (1m scale)



Gully 11821 / SK 11823, looking south (0.5m scale)


Cotswold Archaeology
 Andover 01264 347630
 Cirencester 01285 771022
 Milton Keynes 01908 564660
 Suffolk 01449 900120
www.cotswoldarchaeology.co.uk
enquiries@cotswoldarchaeology.co.uk

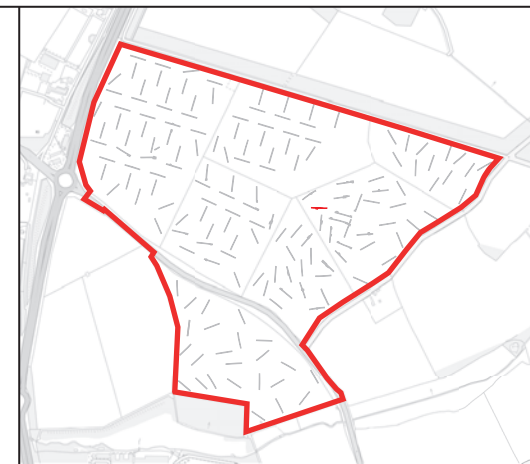
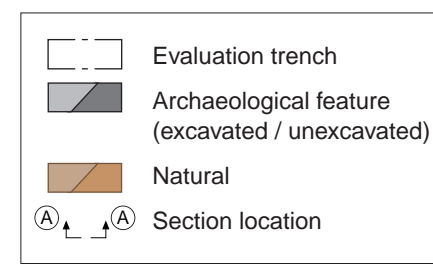
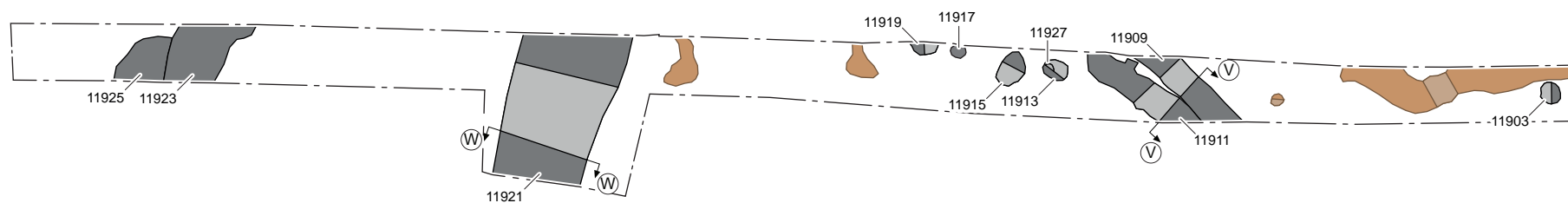
PROJECT TITLE
 Symmetry Park, Ardley, Oxfordshire

FIGURE TITLE
Field 5: Trench 118; sections and photographs

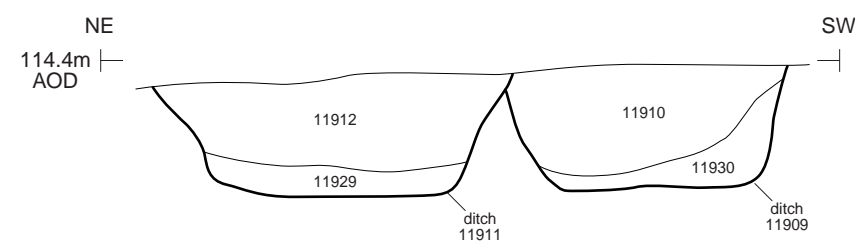
DRAWN BY	RW	PROJECT NO.	AN0619	FIGURE NO.
CHECKED BY	DJB	DATE	24/01/2023	34
APPROVED BY	MN	SCALE@A3	1:20	




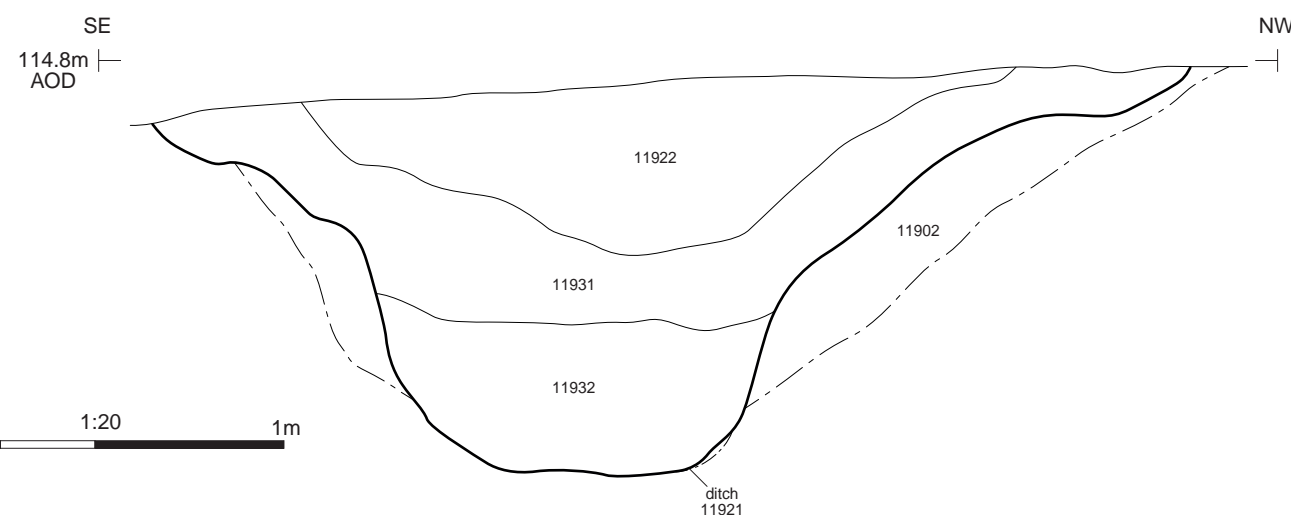
Trench 119



Section VV



Section WW



Pit 11915, looking north-west (0.5m scale)



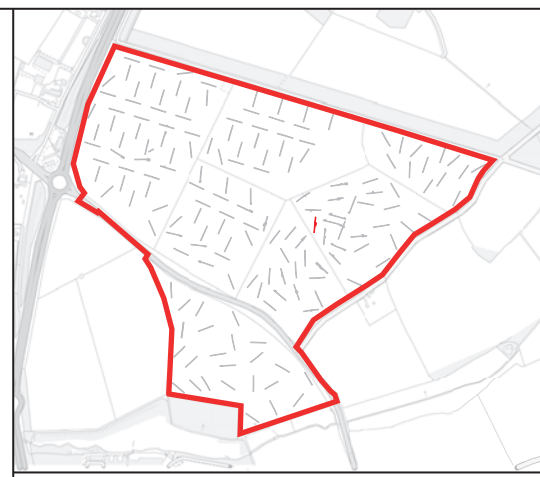
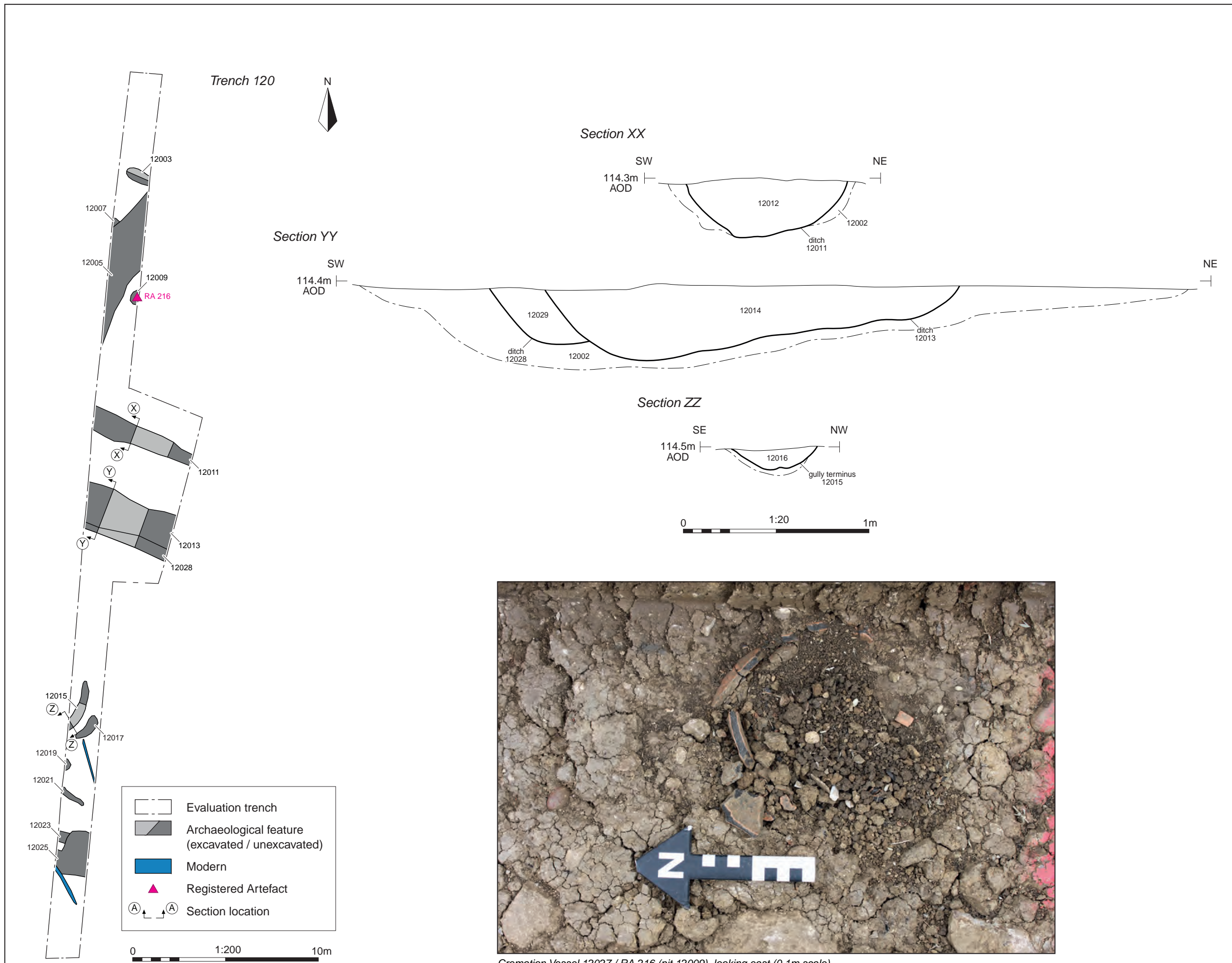
Ditch 11921, looking south-west (2m scale)

Andover 01264 347630
Cirencester 01285 771022
Milton Keynes 01908 564660
Suffolk 01449 900120
www.cotswoldarchaeology.co.uk
enquiries@cotswoldarchaeology.co.uk

PROJECT TITLE
Symmetry Park, Ardley, Oxfordshire

FIGURE TITLE
Field 5: Trench 119; plan, sections and photographs

DRAWN BY RW PROJECT NO. AN0619 FIGURE NO.
CHECKED BY DJB DATE 24/01/2023
APPROVED BY MN SCALE@A3 1:200, 1:20 35



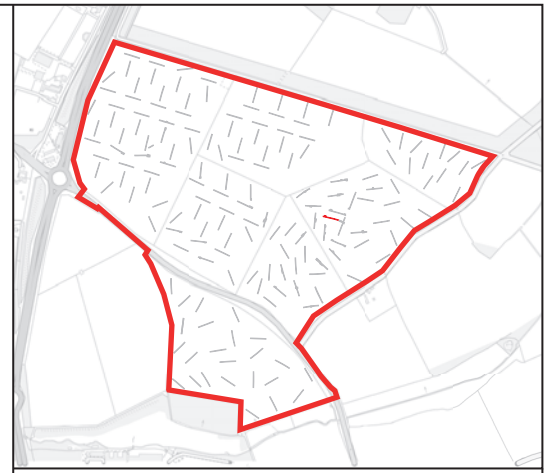
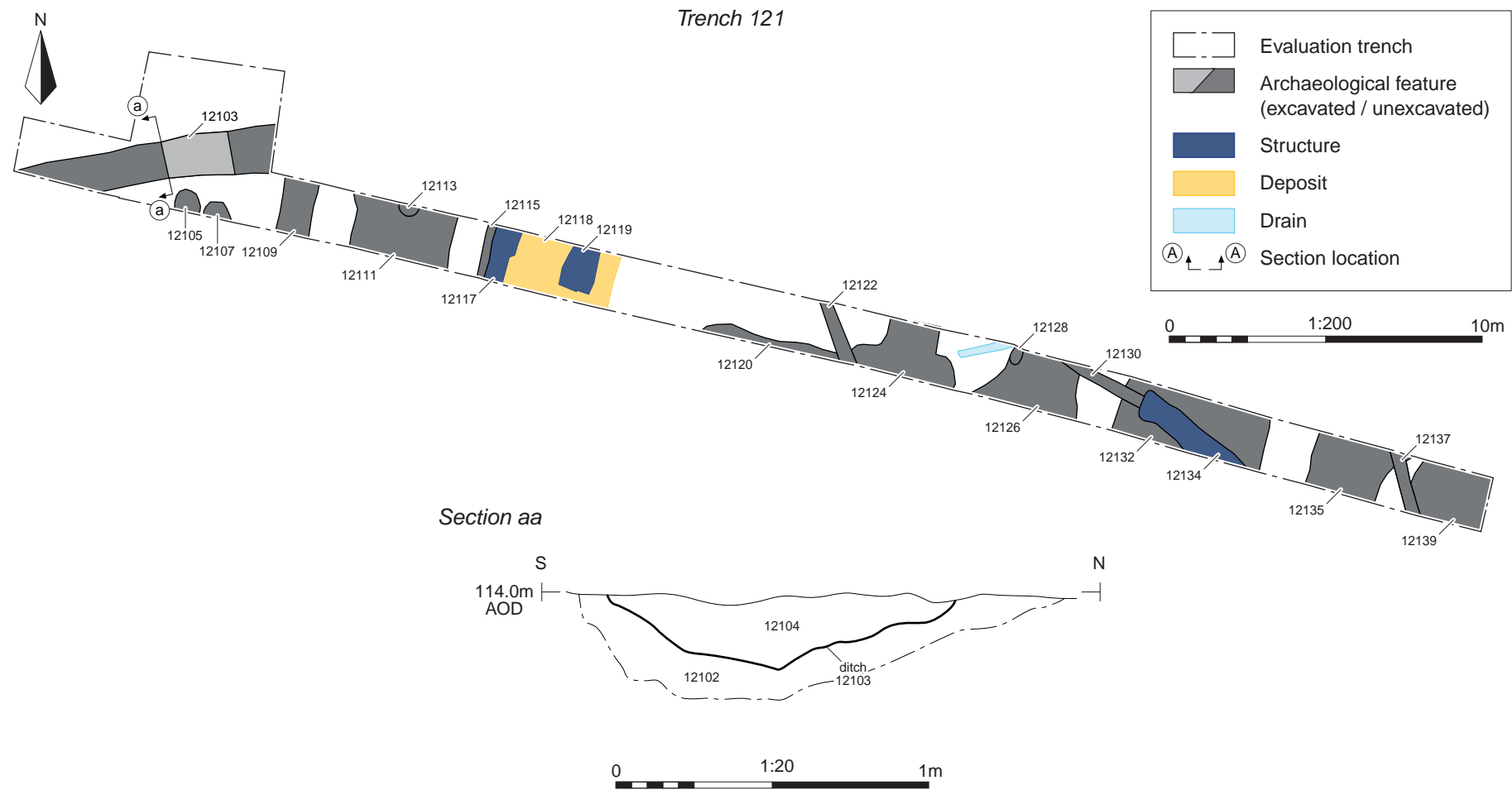
Cremation Vessel 12027 / RA 216 (pit 12009), looking east (0.1m scale)

Andover 01264 347630
 Cirencester 01285 771022
 Milton Keynes 01908 564660
 Suffolk 01449 900120
www.cotswoldarchaeology.co.uk
enquiries@cotswoldarchaeology.co.uk

PROJECT TITLE
 Symmetry Park, Ardley, Oxfordshire

FIGURE TITLE
 Field 5: Trench 120; plan, sections and photograph

DRAWN BY	RW	PROJECT NO.	AN0619	FIGURE NO.
CHECKED BY	DJB	DATE	24/01/2023	36
APPROVED BY	MN	SCALE@A3	1:200, 1:20	



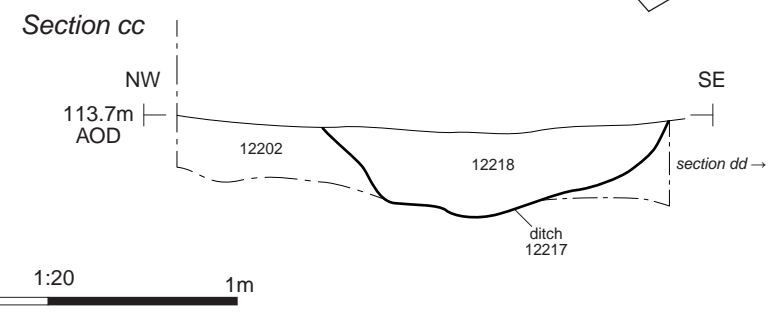
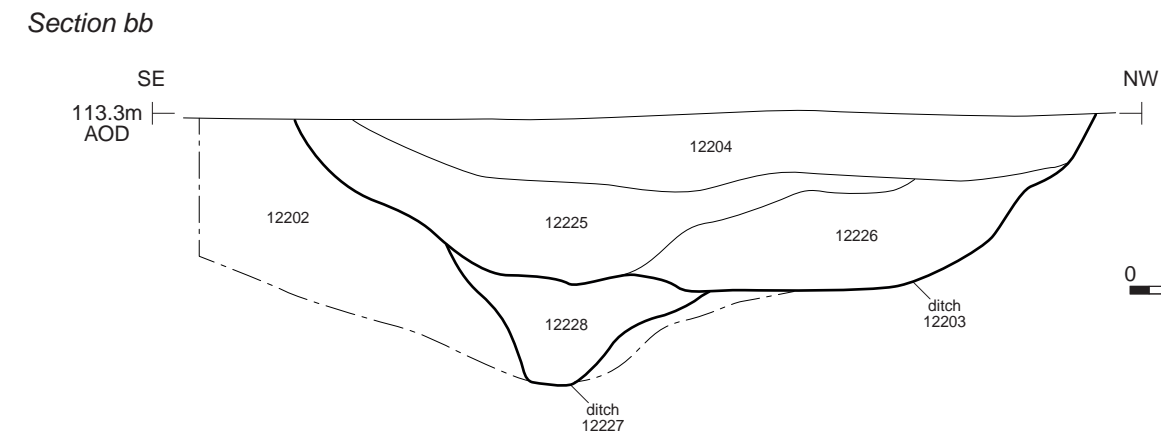
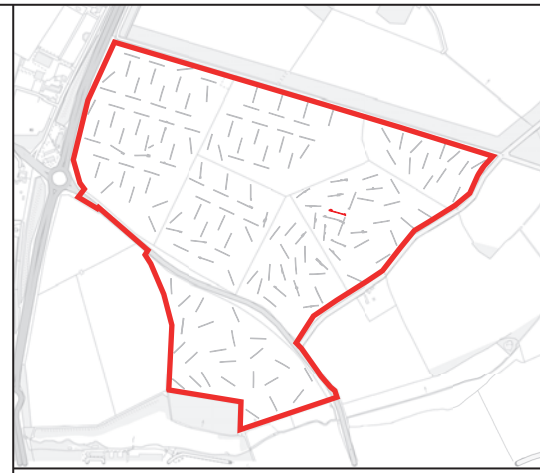
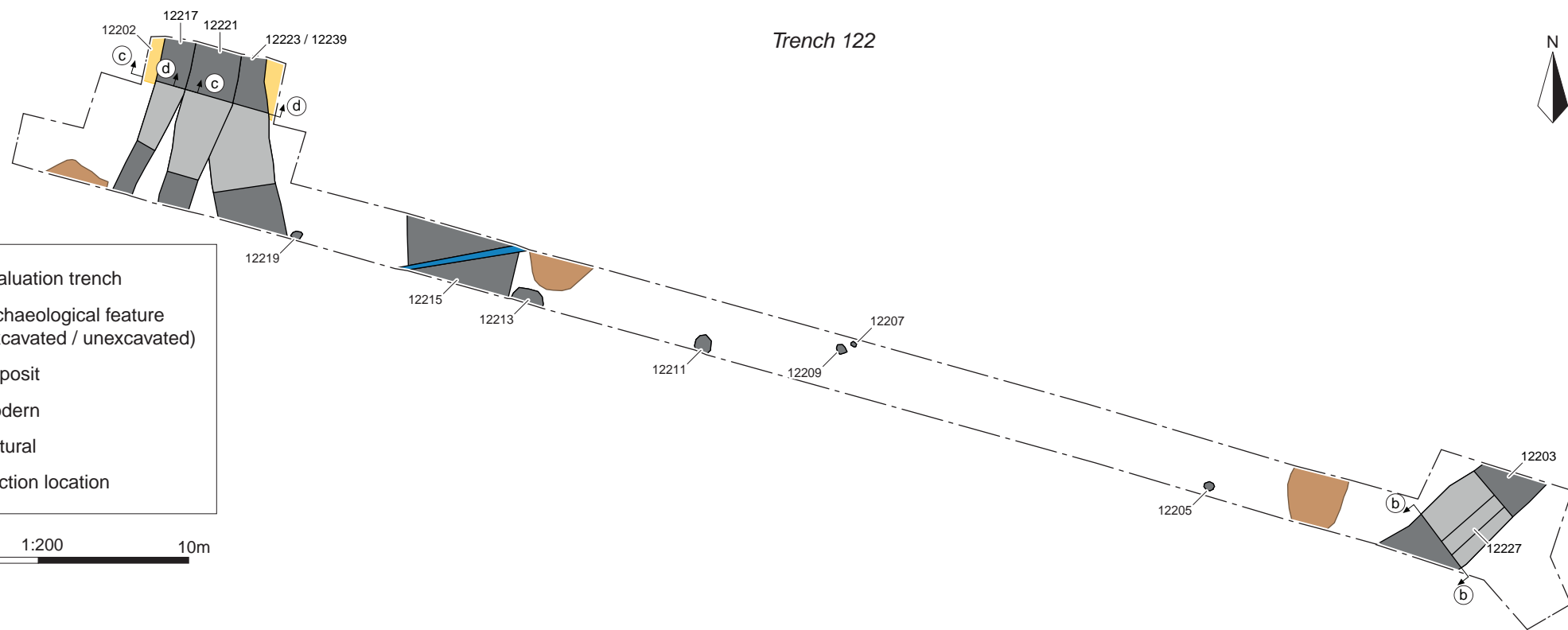
Wall 12117 (foreground), deposit 12118 and wall 12119 (background), looking east (1m scales)

Andover 01264 347630
 Cirencester 01285 771022
 Milton Keynes 01908 564660
 Suffolk 01449 900120
www.cotswoldarchaeology.co.uk
enquiries@cotswoldarchaeology.co.uk

PROJECT TITLE
 Symmetry Park, Ardley, Oxfordshire

FIGURE TITLE
 Field 5: Trench 121; plan, section and photograph

DRAWN BY	RW	PROJECT NO.	AN0619	FIGURE NO.
CHECKED BY	DJB	DATE	24/01/2023	37
APPROVED BY	MN	SCALE@A3	1:200, 1:20	



Ditches 12203 and 12227, looking south-west (2m scale)

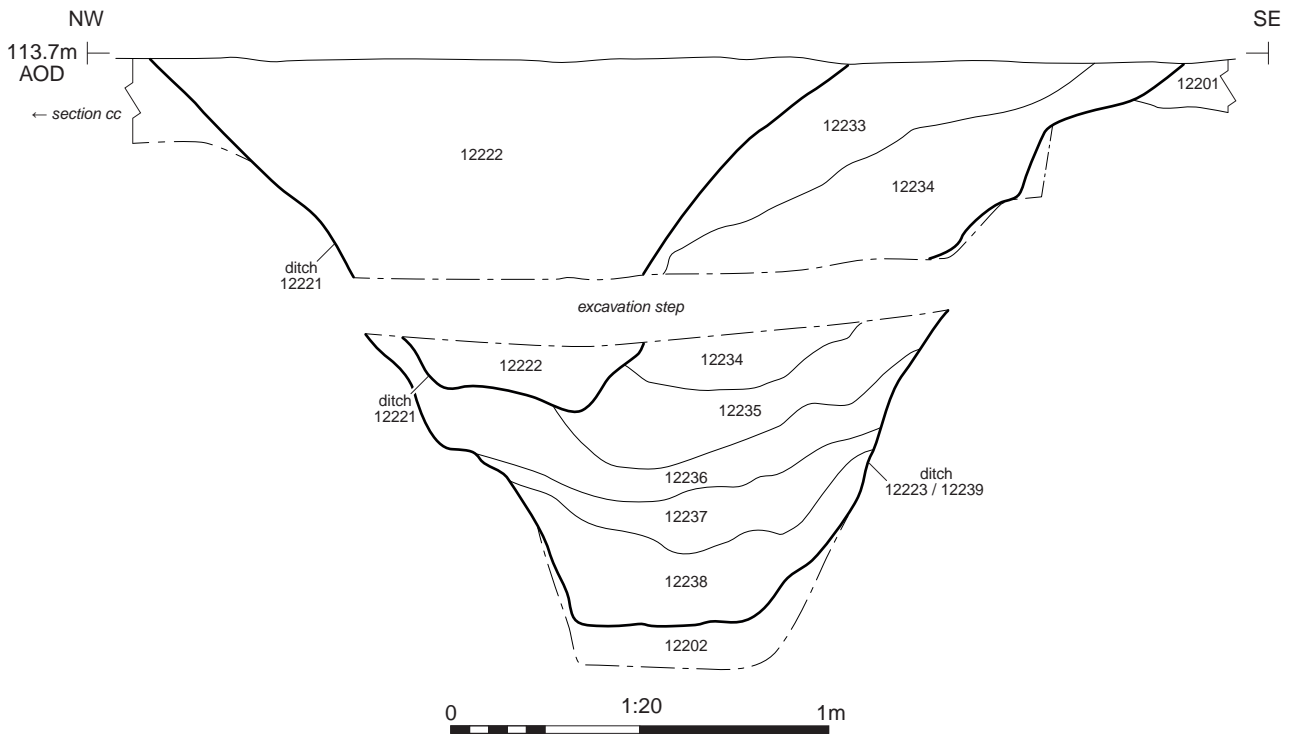

 Andover 01264 347630
 Cirencester 01285 771022
 Milton Keynes 01908 564660
 Suffolk 01449 900120
www.cotswoldarchaeology.co.uk
enquiries@cotswoldarchaeology.co.uk

PROJECT TITLE
 Symmetry Park, Ardley, Oxfordshire

FIGURE TITLE
 Field 5: Trench 122; plan, sections and photographs

<small>DRAWN BY</small> RW	<small>PROJECT NO.</small> AN0619	<small>FIGURE NO.</small>
<small>CHECKED BY</small> DJB	<small>DATE</small> 24/01/2023	38
<small>APPROVED BY</small> MN	<small>SCALE@A3</small> 1:200, 1:20	

Section dd



Ditches 12221 and 12239, looking north-west (1m scale)



Andover 01264 347630
 Cirencester 01285 771022
 Milton Keynes 01908 564660
 Suffolk 01449 900120
www.cotswoldarchaeology.co.uk
enquiries@cotswoldarchaeology.co.uk

PROJECT TITLE

Symmetry Park, Ardley, Oxfordshire

FIGURE TITLE

Field 5: Trench 122; section and photograph








DRAWN BY RW PROJECT NO. AN0619
 CHECKED BY DJB DATE 24/01/2023
 APPROVED BY MN SCALE@A4 1:20

FIGURE NO.

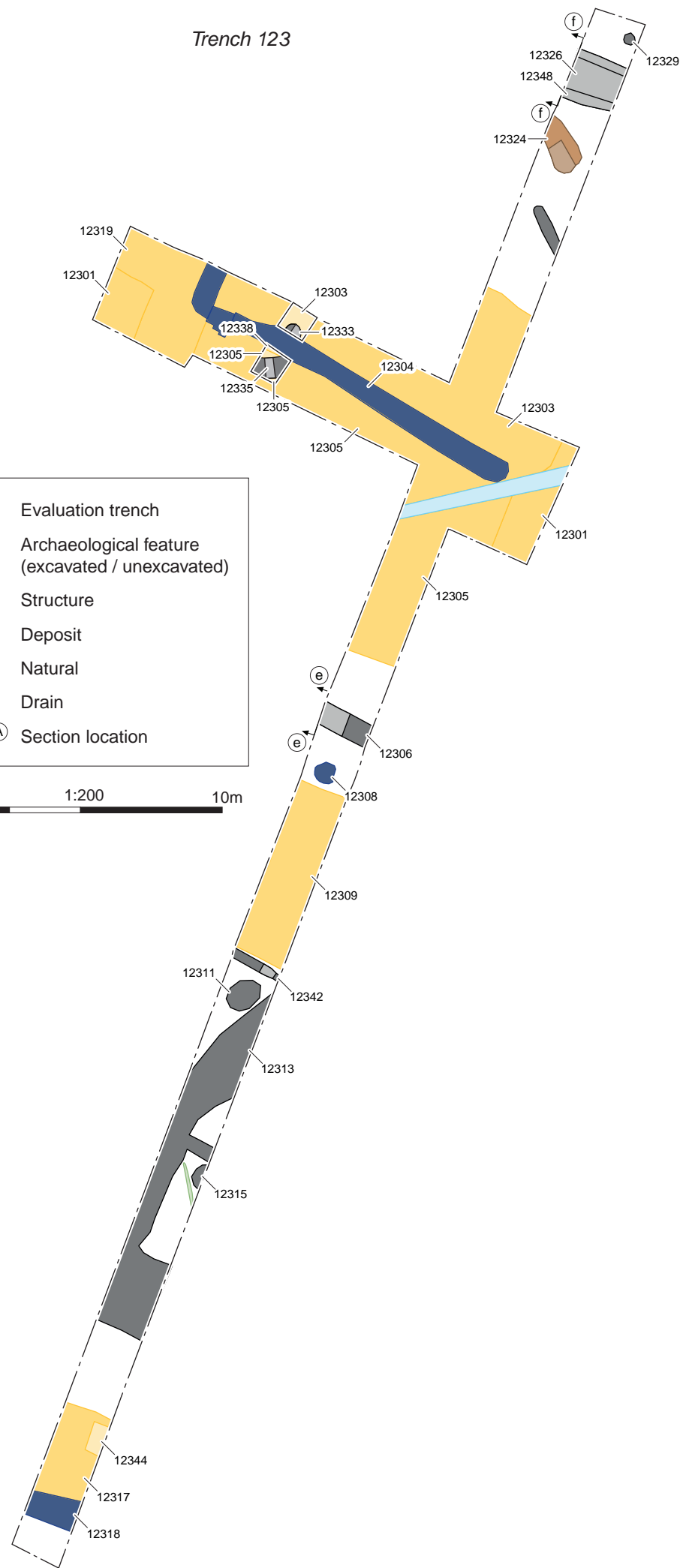
39



Trench 123

-  Evaluation trench
-  Archaeological feature (excavated / unexcavated)
-  Structure
-  Deposit
-  Natural
-  Drain
-  Section location

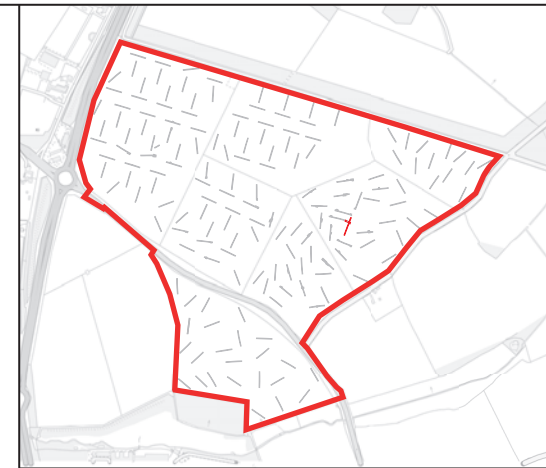
0 1:200 10m



Aerial photograph of Trench 123 (Sky Revolutions Ltd), looking north-west



Aerial photograph of Trench 123 (Svky Revolutions Ltd), looking north-east



 Cotswold Archaeology
 Andover 01264 347630
 Cirencester 01285 771022
 Milton Keynes 01908 564660
 Suffolk 01449 900120
www.cotswoldarchaeology.co.uk
enquiries@cotswoldarchaeology.co.uk

PROJECT TITLE
Symmetry Park, Ardley, Oxfordshire

FIGURE TITLE
Field 5: Trench 123; plan and photographs

DRAWN BY	RW	PROJECT NO.	AN0619	FIGURE NO.
CHECKED BY	DJB	DATE	24/01/2023	40
APPROVED BY	MN	SCALE@A3	1:200	



Trench 123, looking north-east (1m scales)



Trench 123 (ditch 12306 foreground), looking north-east (1m scales)



Trench 123 (centre), looking north (1m scales)


Cotswold Archaeology
 Andover 01264 347630
 Cirencester 01285 771022
 Milton Keynes 01908 564660
 Suffolk 01449 900120
 www.cotswoldarchaeology.co.uk
 enquiries@cotswoldarchaeology.co.uk

PROJECT TITLE
 Symmetry Park, Ardley, Oxfordshire

FIGURE TITLE
 Field 5: Trench 123; photographs

DRAWN BY	RW	PROJECT NO.	AN0619	FIGURE NO.
CHECKED BY	DJB	DATE	24/01/2023	41
APPROVED BY	MN	SCALE	A3 NA	



Wall 12304, looking north-west (1m scales)



Wall 12304, looking east (1m scales)



Wall 12304, looking north-east (1m scales)



Ditch 12326 and 12348, looking south-west (1m scales)

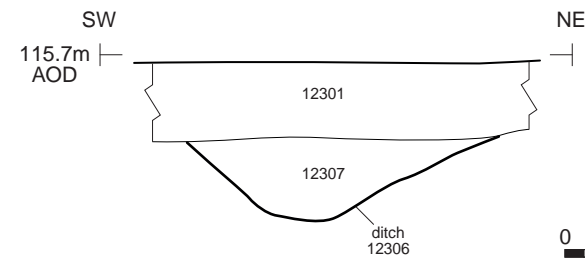

Cotswold Archaeology
 Andover 01264 347630
 Cirencester 01285 771022
 Milton Keynes 01908 564660
 Suffolk 01449 900120
 www.cotswoldarchaeology.co.uk
 enquiries@cotswoldarchaeology.co.uk

PROJECT TITLE
 Symmetry Park, Ardley, Oxfordshire

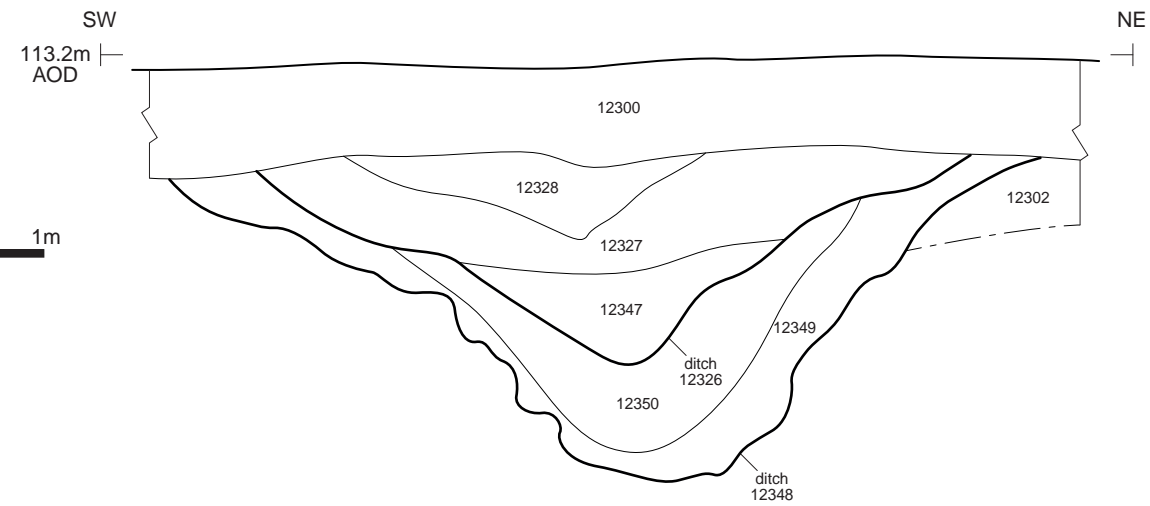
FIGURE TITLE
 Field 5: Trench 123; photographs

DRAWN BY	RW	PROJECT NO.	AN0619	FIGURE NO.
CHECKED BY	DJB	DATE	24/01/2023	42
APPROVED BY	MN	SCALE@A3	NA	


Section ee



Section ff



Ditch 12306, looking east (0.5m scales)



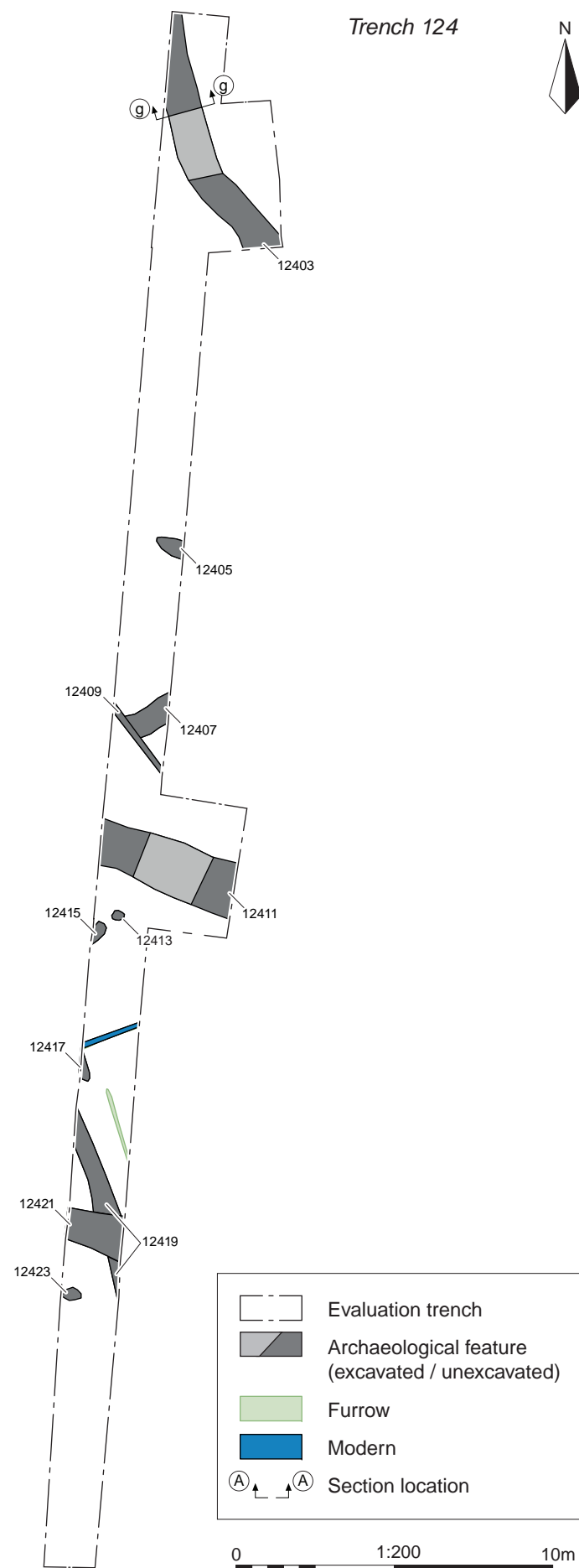
Ditches 12326 and 12348, looking north-west (1m scales)


Cotswold Archaeology
 Andover 01264 347630
 Cirencester 01285 771022
 Milton Keynes 01908 564660
 Suffolk 01449 900120
www.cotswoldarchaeology.co.uk
enquiries@cotswoldarchaeology.co.uk

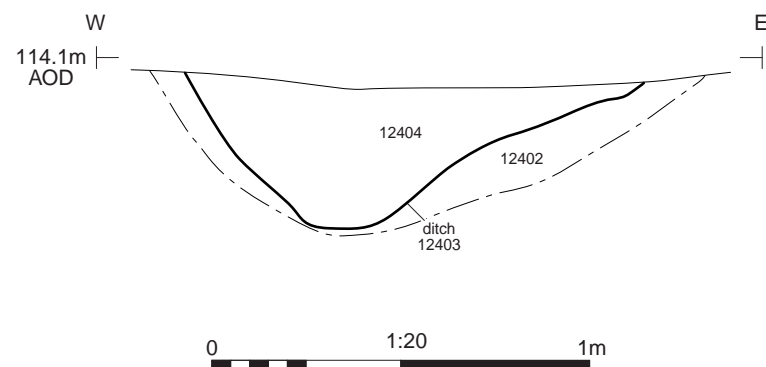
PROJECT TITLE
 Symmetry Park, Ardley, Oxfordshire

FIGURE TITLE
 Field 5: Trench 123; sections and photographs

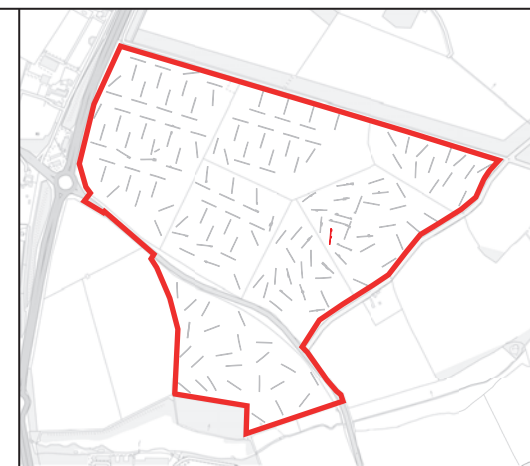
DRAWN BY	RW	PROJECT NO.	AN0619	FIGURE NO.
CHECKED BY	DJB	DATE	24/01/2023	43
APPROVED BY	MN	SCALE@A3	1:20	



Section gg



Ditch 12403, looking north-west (1m scale)



Cotswold Archaeology

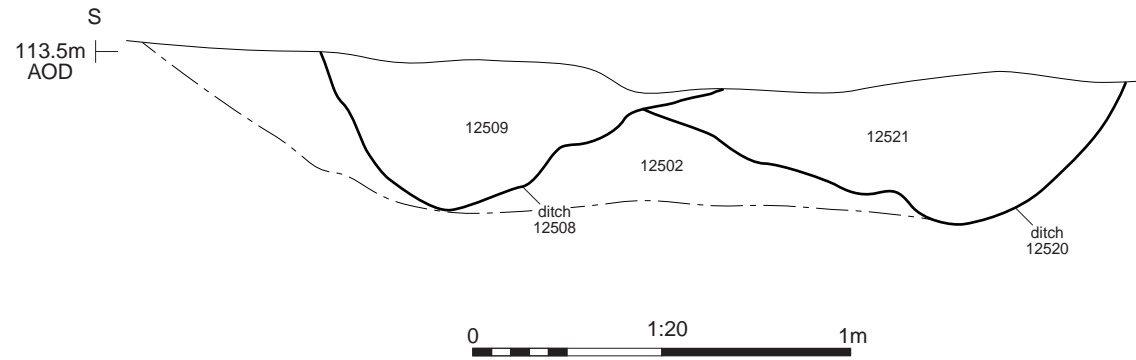
Andover 01264 347630
 Cirencester 01285 771022
 Milton Keynes 01908 564660
 Suffolk 01449 900120
 www.cotswoldarchaeology.co.uk
 enquiries@cotswoldarchaeology.co.uk

PROJECT TITLE
 Symmetry Park, Ardley, Oxfordshire

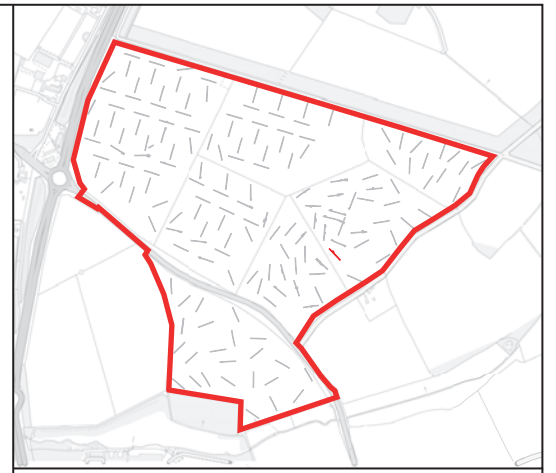
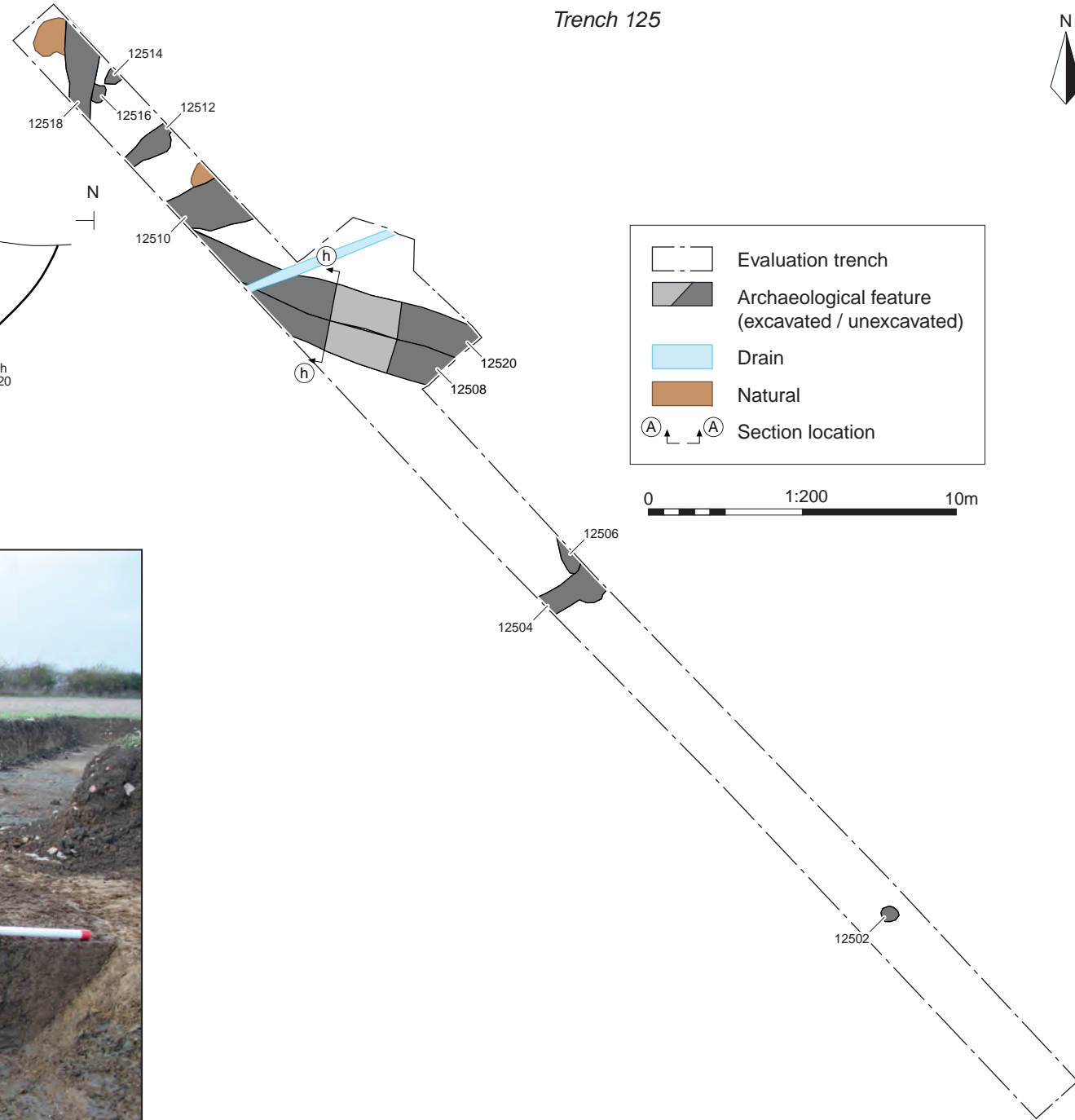
FIGURE TITLE
Field 5: Trench 124; plan, section and photograph

DRAWN BY RW PROJECT NO. AN0619 FIGURE NO.
 CHECKED BY DJB DATE 24/01/2023
 APPROVED BY MN SCALE@A3 1:200, 1:20 44

Section hh



Trench 125



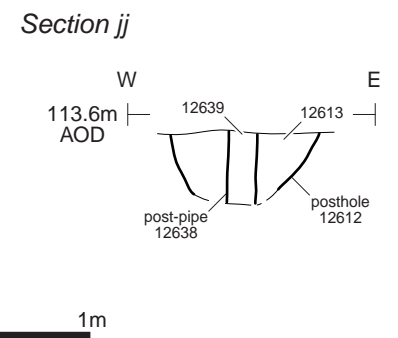
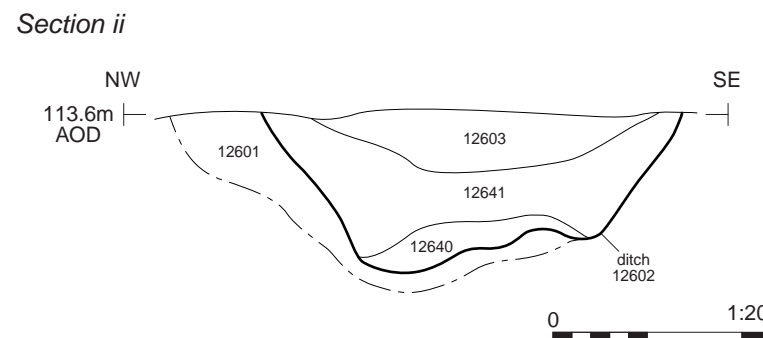
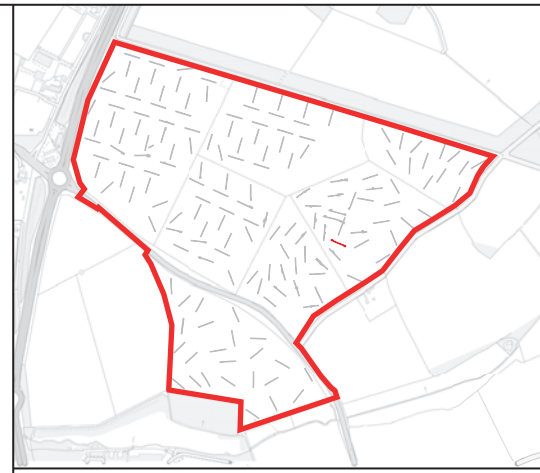
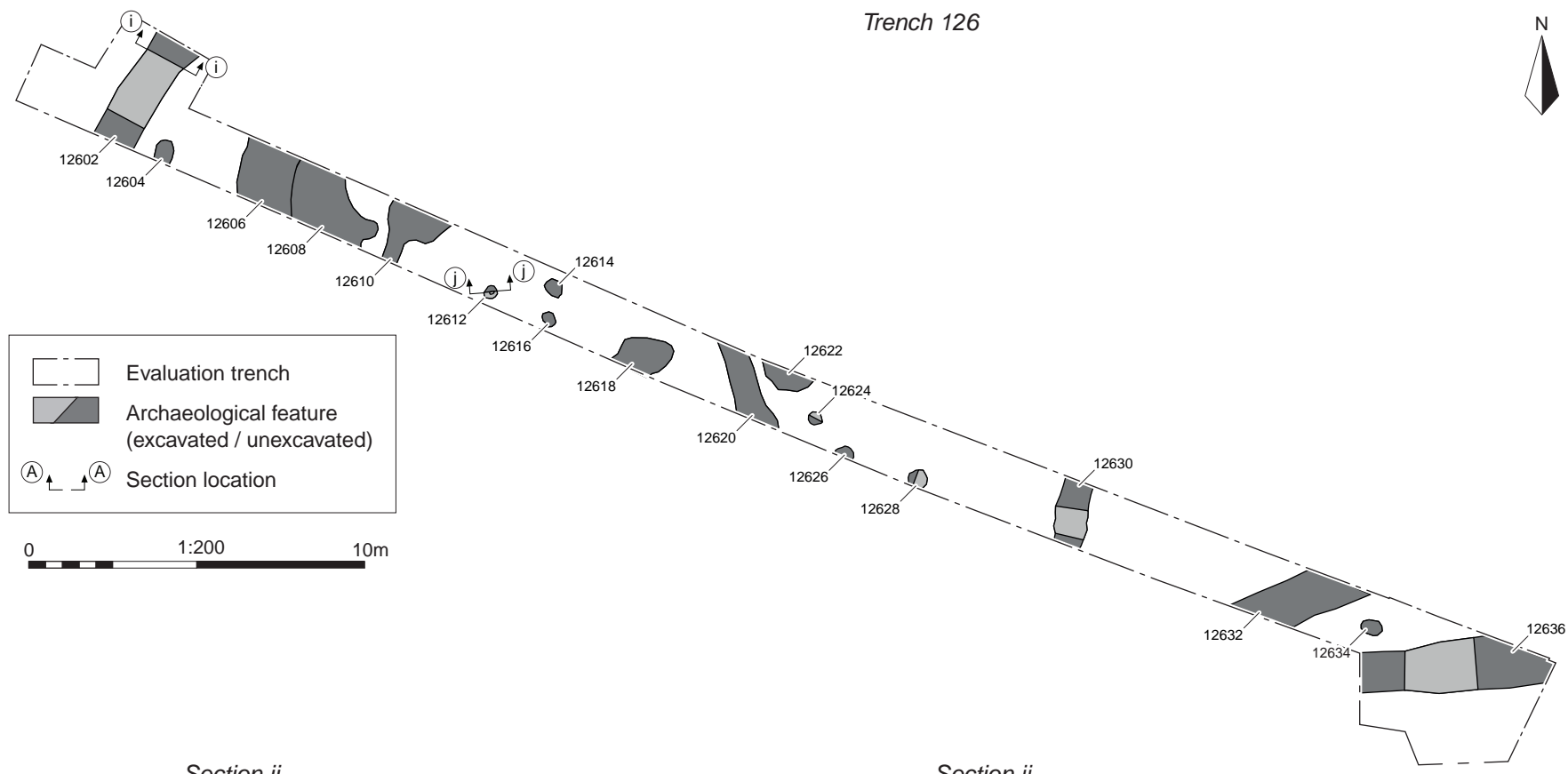
Ditches 12508 (left) and 12520 (right), looking west (2m scale)

Andover 01264 347630
 Cirencester 01285 771022
 Milton Keynes 01908 564660
 Suffolk 01449 900120
 www.cotswoldarchaeology.co.uk
 enquiries@cotswoldarchaeology.co.uk

PROJECT TITLE
 Symmetry Park, Ardley, Oxfordshire

FIGURE TITLE
 Field 5: Trench 125; plan, section and photograph

DRAWN BY	RW	PROJECT NO.	AN0619	FIGURE NO.
CHECKED BY	DJB	DATE	24/01/2023	45
APPROVED BY	MN	SCALE@A3	1:200, 1:20	



Ditch 12602, looking north-east (0.5m scale)

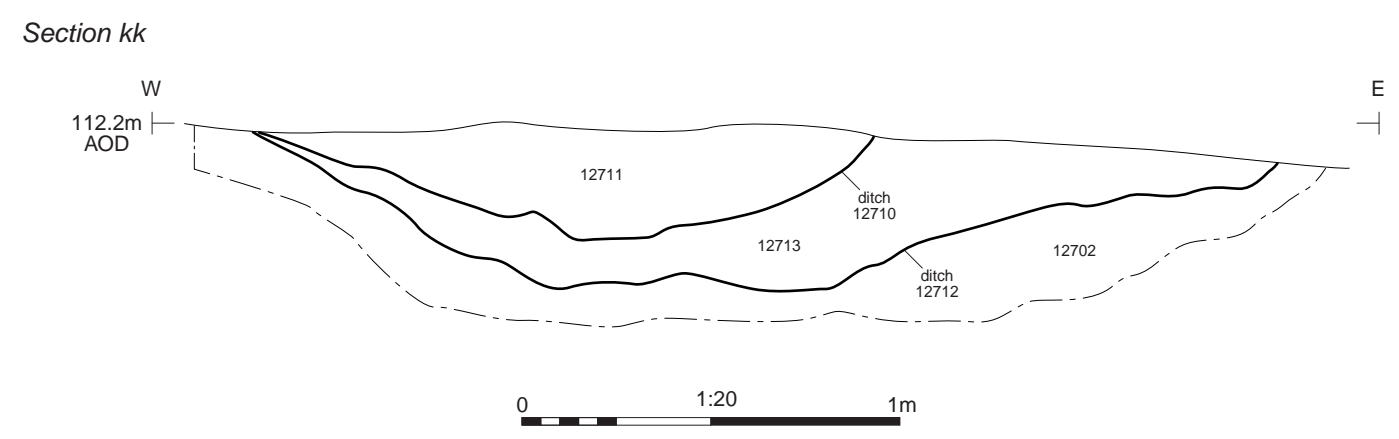
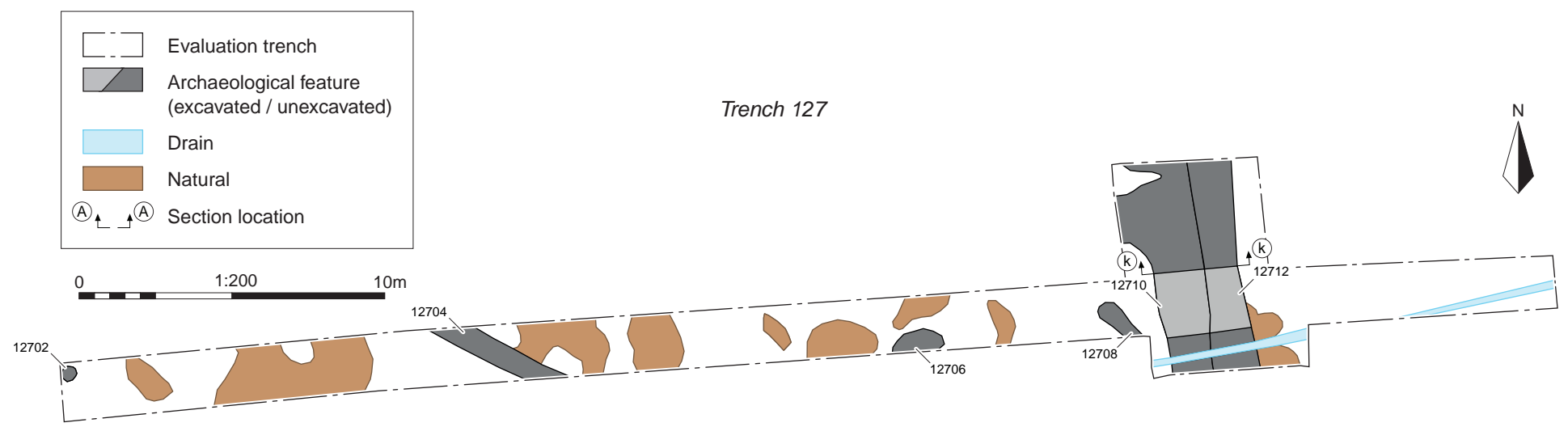
Posthole 12612 and post-pipe 12638, looking north (0.2m scale)


 Andover 01264 347630
 Cirencester 01285 771022
 Milton Keynes 01908 564660
 Suffolk 01449 900120
www.cotswoldarchaeology.co.uk
enquiries@cotswoldarchaeology.co.uk

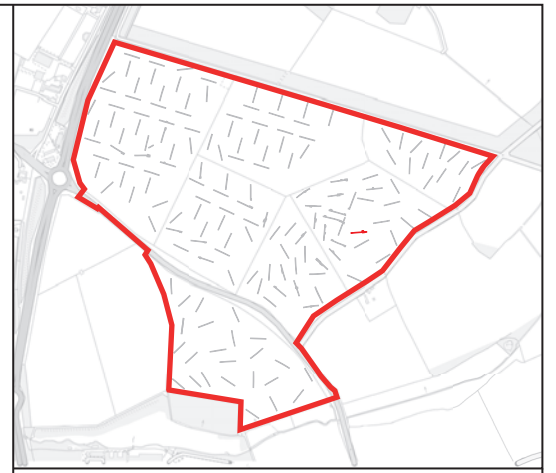
PROJECT TITLE
Symmetry Park, Ardley, Oxfordshire

FIGURE TITLE
Field 5: Trench 126; plan, sections and photographs

DRAWN BY	RW	PROJECT NO.	AN0619	FIGURE NO.
CHECKED BY	DJB	DATE	24/01/2023	46
APPROVED BY	MN	SCALE@A3	1:200, 1:20	



Ditches 12710 and 12612, looking north (2m scale)



Andover 01264 347630
 Cirencester 01285 771022
 Milton Keynes 01908 564660
 Suffolk 01449 900120
www.cotswoldarchaeology.co.uk
enquiries@cotswoldarchaeology.co.uk

PROJECT TITLE
 Symmetry Park, Ardley, Oxfordshire

FIGURE TITLE
 Field 5: Trench 127; plan, section and photograph

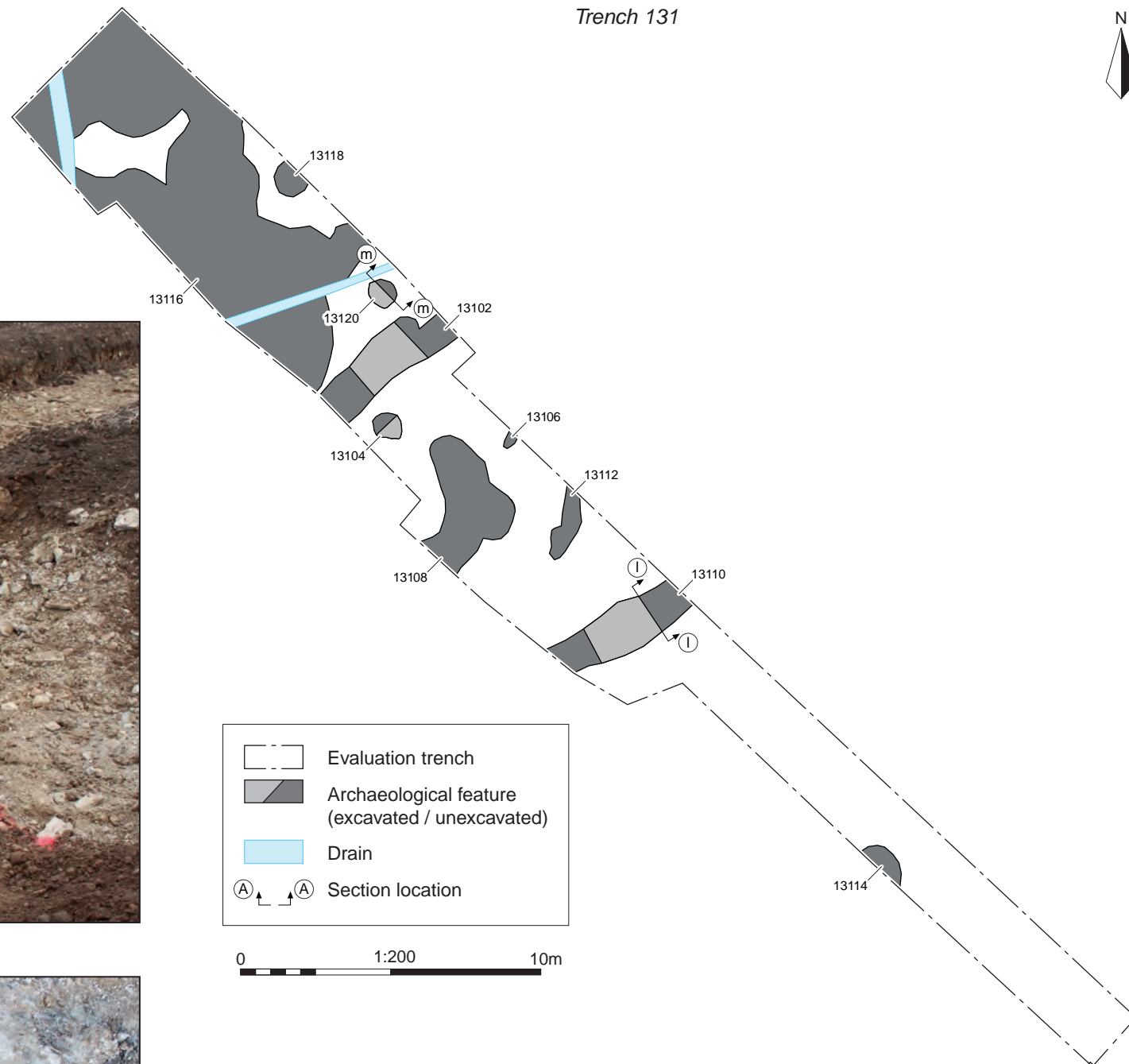
DRAWN BY	RW	PROJECT NO.	AN0619	FIGURE NO.
CHECKED BY	DJB	DATE	24/01/2023	47
APPROVED BY	MN	SCALE@A3	1:200, 1:20	



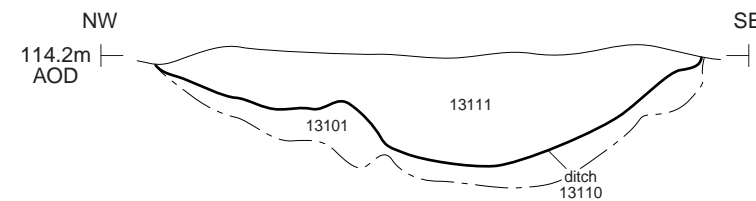
Ditch 13110, looking north-east (1m scale)



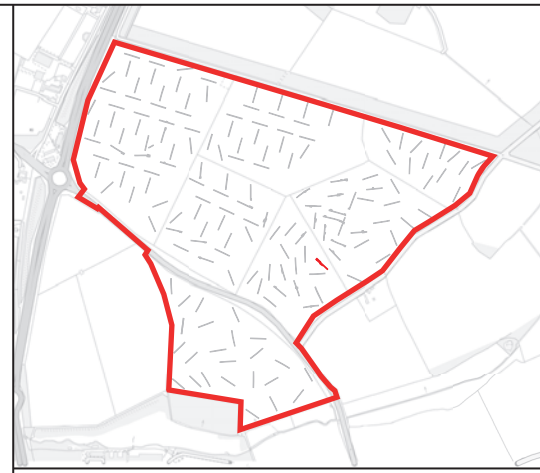
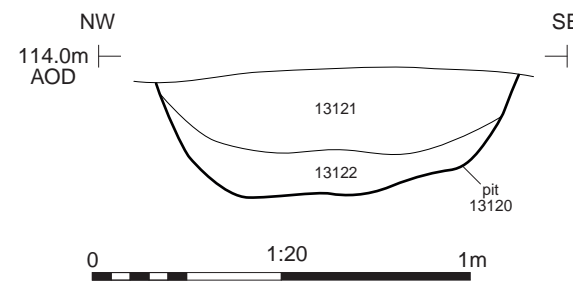
Pit 13120, looking north-east (0.5m scale)



Section II



Section mm



Andover 01264 347630
 Cirencester 01285 771022
 Milton Keynes 01908 564660
 Suffolk 01449 900120
 www.cotswoldarchaeology.co.uk
 enquiries@cotswoldarchaeology.co.uk

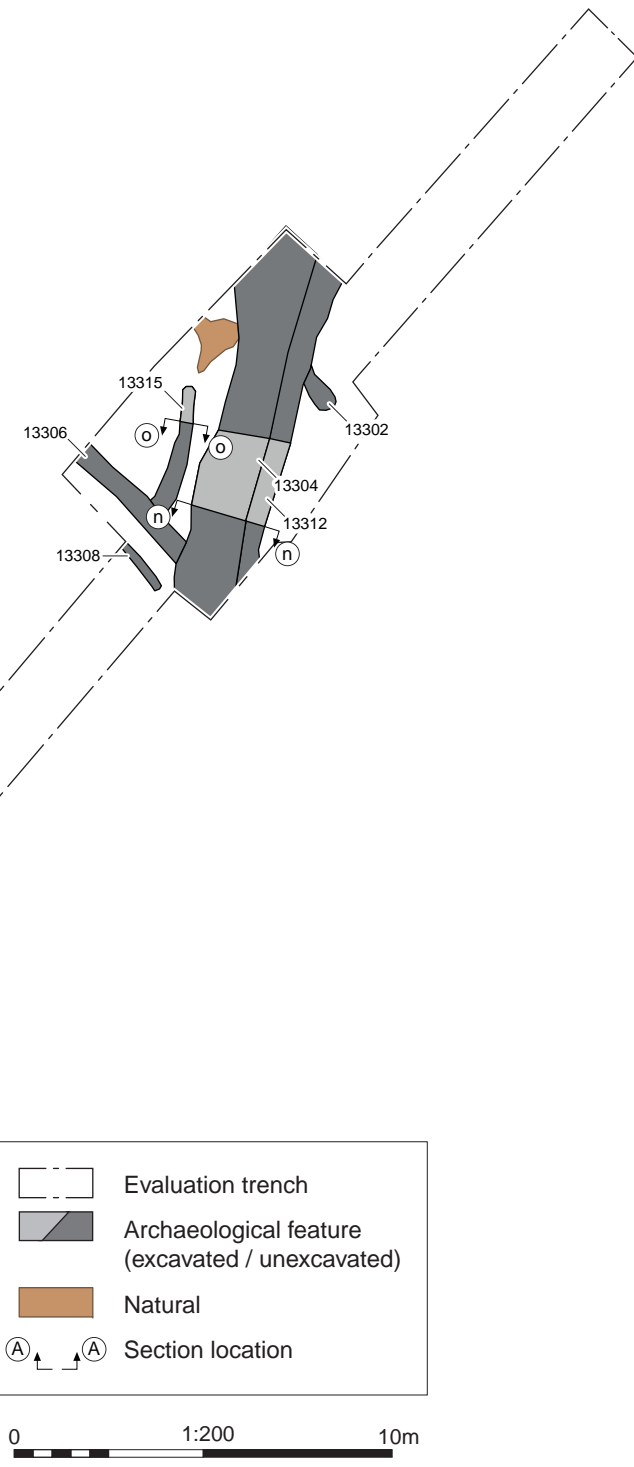
PROJECT TITLE
 Symmetry Park, Ardley, Oxfordshire

FIGURE TITLE
 Field 6: Trench 131; plan, sections and photographs

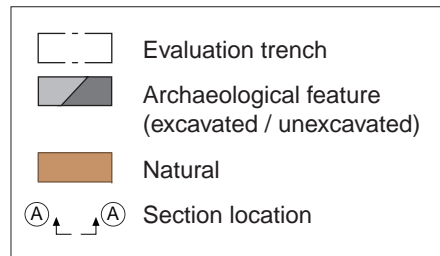
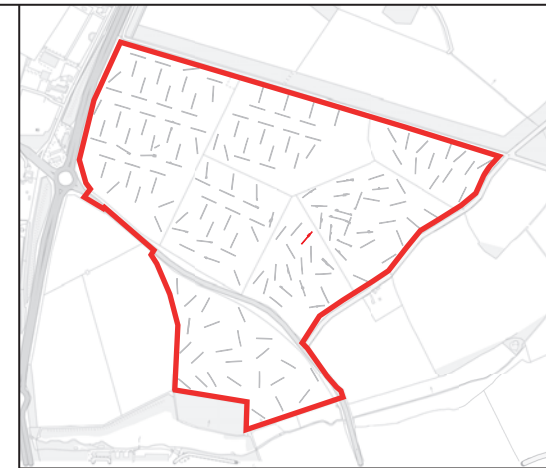
DRAWN BY RW PROJECT NO. AN0619 FIGURE NO.
 CHECKED BY DJB DATE 24/01/2023
 APPROVED BY MN SCALE@A3 1:200, 1:20 48



Trench 133

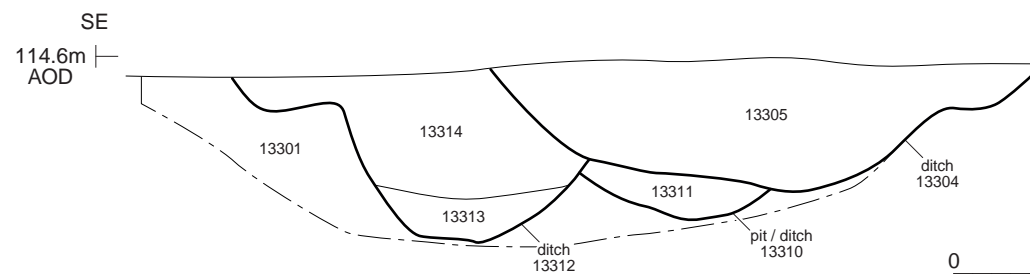


Ditches 13312 (left), 13304 (centre) and gully 13315 (right), looking south-west (1m scale)

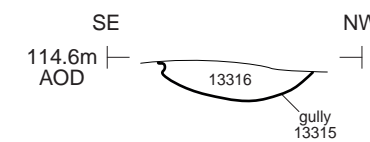


0 1:200 10m

Section nn



Section oo



0 1:20 1m


Cotswold Archaeology
 Andover 01264 347630
 Cirencester 01285 771022
 Milton Keynes 01908 564660
 Suffolk 01449 900120
www.cotswoldarchaeology.co.uk
enquiries@cotswoldarchaeology.co.uk

PROJECT TITLE
Symmetry Park, Ardley, Oxfordshire

FIGURE TITLE
Field 6: Trench 133; plan, section and photograph

DRAWN BY	RW	PROJECT NO.	AN0619	FIGURE NO.	
CHECKED BY	DJB	DATE	24/01/2023		
APPROVED BY	MN	SCALE@A3	1:200, 1:20		49