

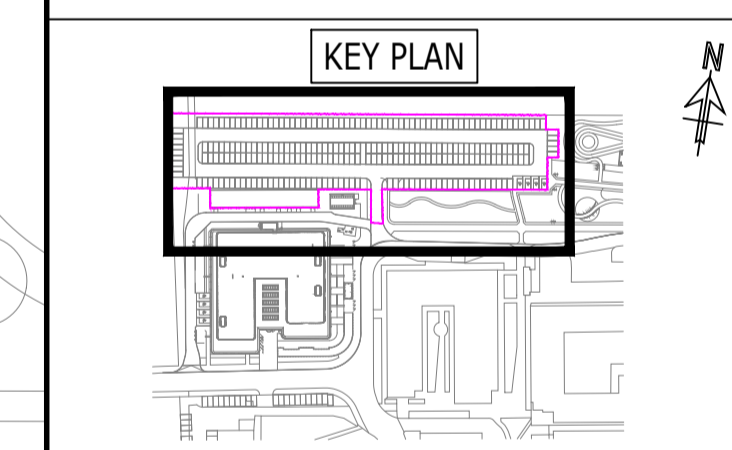
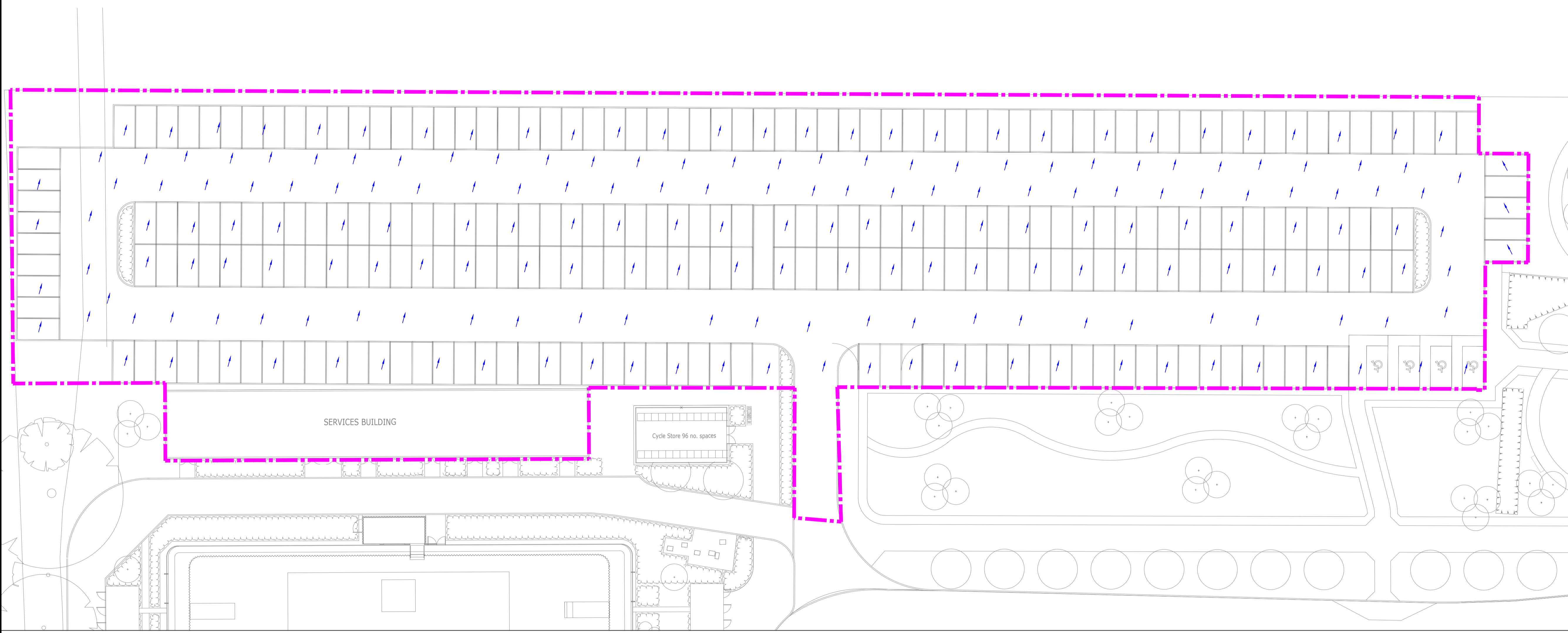


COPYRIGHT RAMBOLL UK LIMITED. ALL RIGHTS RESERVED. THIS DOCUMENT IS ISSUED FOR THE PARTY WHO COMMISSIONED IT AND FOR THE SPECIFIC PURPOSE CONNECTED WITH THE PROJECT ONLY. IT SHOULD NOT BE RELIED UPON BY ANY OTHER PARTY OR USED FOR ANY OTHER PURPOSE. RAMBOLL ACCEPTS NO RESPONSIBILITY OR LIABILITY WHICH MAY ARISE FROM RELIANCE OR USE OF THIS DOCUMENT OR THE DATA CONTAINED HEREIN BY ANY OTHER PARTY OR FOR ANY OTHER PURPOSE.



- Notes
1. THIS DRAWING IS NOT TO BE SCALED.
 2. THIS DRAWING IS TO BE READ IN CONJUNCTION WITH ALL RELEVANT ARCHITECTURAL, STRUCTURAL AND M&E DRAWINGS.
 3. THIS IS NOT AN INSTALLATION DRAWING NOR A CO-ORDINATION DRAWING.
 4. INDICATIVE BELOW GROUND DRAINAGE STRATEGY SUBJECT TO FURTHER DESIGN DEVELOPMENT AND COORDINATION.
 5. THIS DRAWING IS BASED ON:
 - NBBJ DRAWING LBSP-NBBJ-ZZ-XX-DR-A-511010, REVISION P1, DATED 19.08.2021.


KEY:
 SITE BOUNDARY
 DIRECTION OF OVERLAND FLOWS



| | | | | |
|-----|---------------------|------------|-----|-----|
| P02 | ISSUED FOR PLANNING | 09.09.2021 | AT | LS |
| P01 | ISSUED FOR PLANNING | 25.08.2021 | AT | LS |
| Rev | Description | Date | By | App |
| | | | Chk | |

PLANNING

**BEGBROOKE SCIENCE PARK
SURFACE CAR PARK**



tel 020 7631 5291 london@ramboll.co.uk
www.ramboll.co.uk

**CAR PARK
OVERLAND FLOWS**

| | | | |
|-----------------------------|-------------|--------|----------|
| Project No: | Scale (A1): | Drawn: | Date: |
| 1620011508 | 1:250 | MES | AUG 2021 |
| Drawing No: | | Rev: | |
| BBSP-RAMB-CP-XX-DR-C-000105 | | P02 | |