



CONSTRUCTION MANAGER: STRUCTURAL ENGINEER:
RAMBOLL

CIVIL ENGINEER: MEP:
RAMBOLL **HOARE LEA (H)**

LANDSCAPE ARCHITECT:
fira

GENERAL NOTES:
1. DRAWINGS HAVE BEEN PREPARED ON AN ORIGINAL SHEET SIZE OF ISO A SERIES, A1 (841 x 594mm).
2. HORIZONTAL DIMENSIONS SHOWN INDICATE FACE OF CONCRETE, FACE OF SHEATHING, CENTERLINE OF COLUMN GRIDLINE, OR FACE OF FINISH (INTERIOR), UNLESS OTHERWISE NOTED. VERTICAL DIMENSIONS INDICATE TOP OF SLAB, TOP OF SUBFLOOR, UNLESS OTHERWISE NOTED.
3. THESE DRAWINGS ARE THE EXCLUSIVE PROPERTY OF NBBJ AND HAVE BEEN PREPARED FOR USE IN THE EXECUTION OF THE ENCLOSED PROJECT. USE OR REPRODUCTION FOR ANY OTHER PURPOSE WITHOUT THE WRITTEN PERMISSION OF NBBJ IS PROHIBITED.
4. COLOUR IS USED TO PROVIDE CLARITY TO DRAWINGS WHEN HELPFUL. DRAWINGS ARE INTENDED TO BE VIEWED ELECTRONICALLY OR TO BE PRINTED IN COLOUR.

 APPROVED OUTLINE PLANNING DEVELOPMENT BOUNDARY

 OTHER LAND UNDER THE CONTROL OF THE APPLICANT

OS MAP LICENCE NR - CROWN COPYRIGHT AND DATABASE RIGHTS 2017 OS 100019980

DRAWING ISSUE HISTORY:

REV	DATE	DESCRIPTION
P3	20210825	Planning Issue
P2	20210819	Planning Issue
P1	20210517	Pre-Planning Issue

DRAWING SUITABILITY CODE:
S1 - FOR COORDINATION

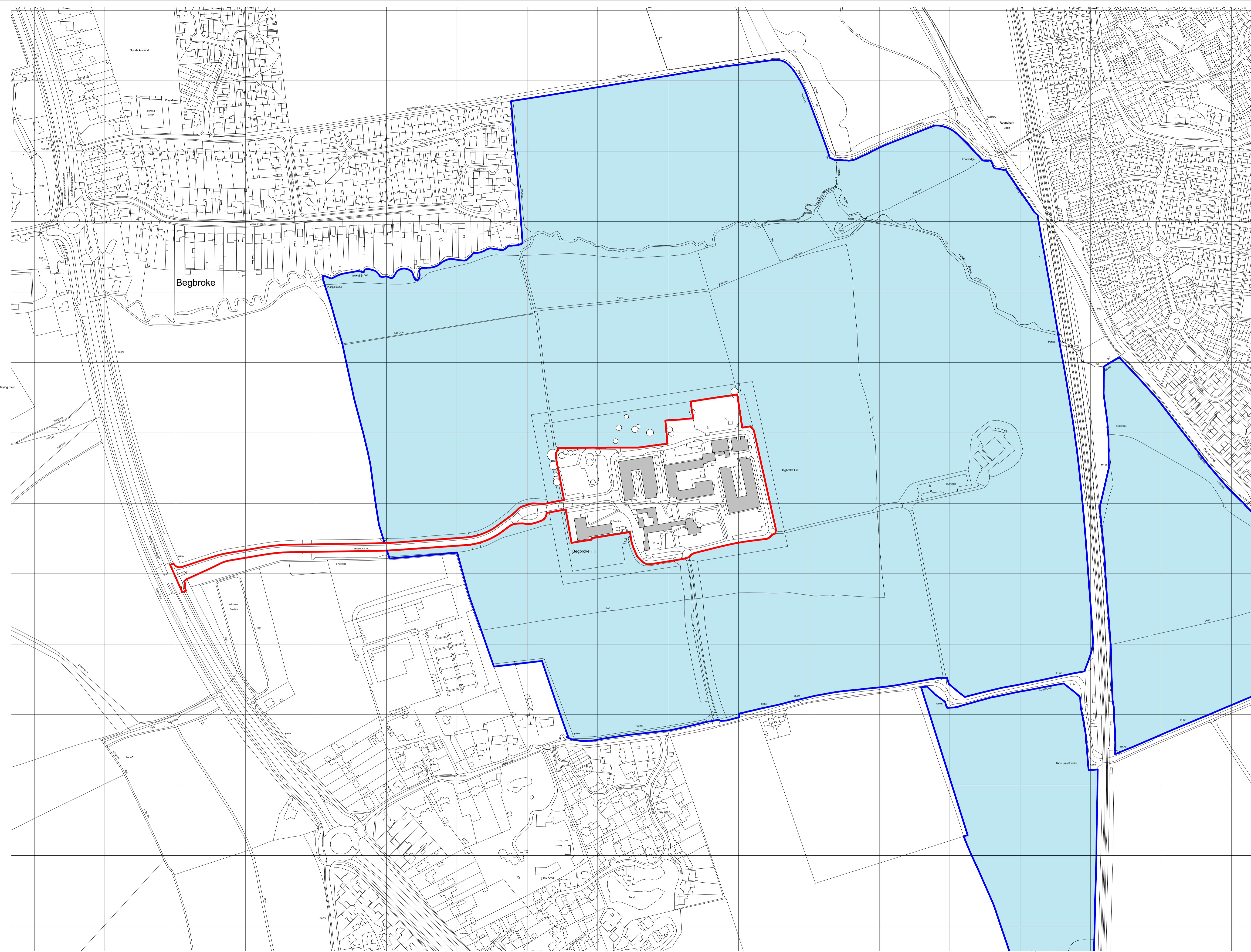
PROJECT NAME:
BEGBROKE SCIENCE PARK - RESERVED MATTERS SUBMISSION

PROJECT NUMBER: PROJECT STATUS:
102696.00 RIBA 3

AUTHOR: MT CHECKED: AC APPROVED: DU
SCALE: As indicated@A1 ISSUE DATE: 20210825

DRAWING NAME:
SITE LOCATION PLAN

DRAWING NUMBER: ISSUE:
BBSP-NBBJ-ZZ-XX-DR-A-501001 P3



1 PLANNING - SITE LOCATION PLAN
1 : 2500

