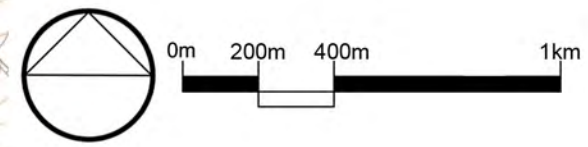


NOTES:
Based upon the Ordnance Survey map with permission of The Controller of Her Majesty's Stationery Office, © Crown Copyright.
Aspect Landscape Planning Ltd, West Court, Hardwick Business Park, Noral Way, Banbury OX16 2AF.
Licence 100045345
Aerial map data © 2012 Google
Copyright reserved

No Dimensions to be scaled from this drawing.



- Key:
- Application Site Boundary
 - Viewpoint Location

REV	DATE	NOTE	DRAWN	CHK'D
REVISIONS				

aspect landscape planning

TITLE
**Hanwell Fields, Banbury
Viewpoint Location Plan**

CLIENT
Framptons

SCALE	DATE	DRAWN	CHK'D
1:20,000 @ A3	JUL 2016	SLB	AM
DRAWING NUMBER		REVISION	
5982 / VLP			



Application site located beyond intervening vegetation associated with the western site boundary

Viewpoint 1



Dukes Meadow Drive / Winter Gardens Way roundabout junction

Application site

Dukes Meadow Drive

Viewpoint 2



Application site

Existing warehouse distribution built form

Viewpoint 3




Application site

Internal vegetation


Dukes Meadow Drive

Existing residential development located on northern settlement edge of Banbury

Viewpoint 4



Viewpoint 5



Viewpoint 6




Viewpoint 7



Viewpoint 8



Viewpoint 9



Viewpoint 10



Existing warehouse distribution built form
Southern field within the application site
Wider settlement setting of Banbury

Northern field within the application site

Little Bourton

Viewpoint 11