


















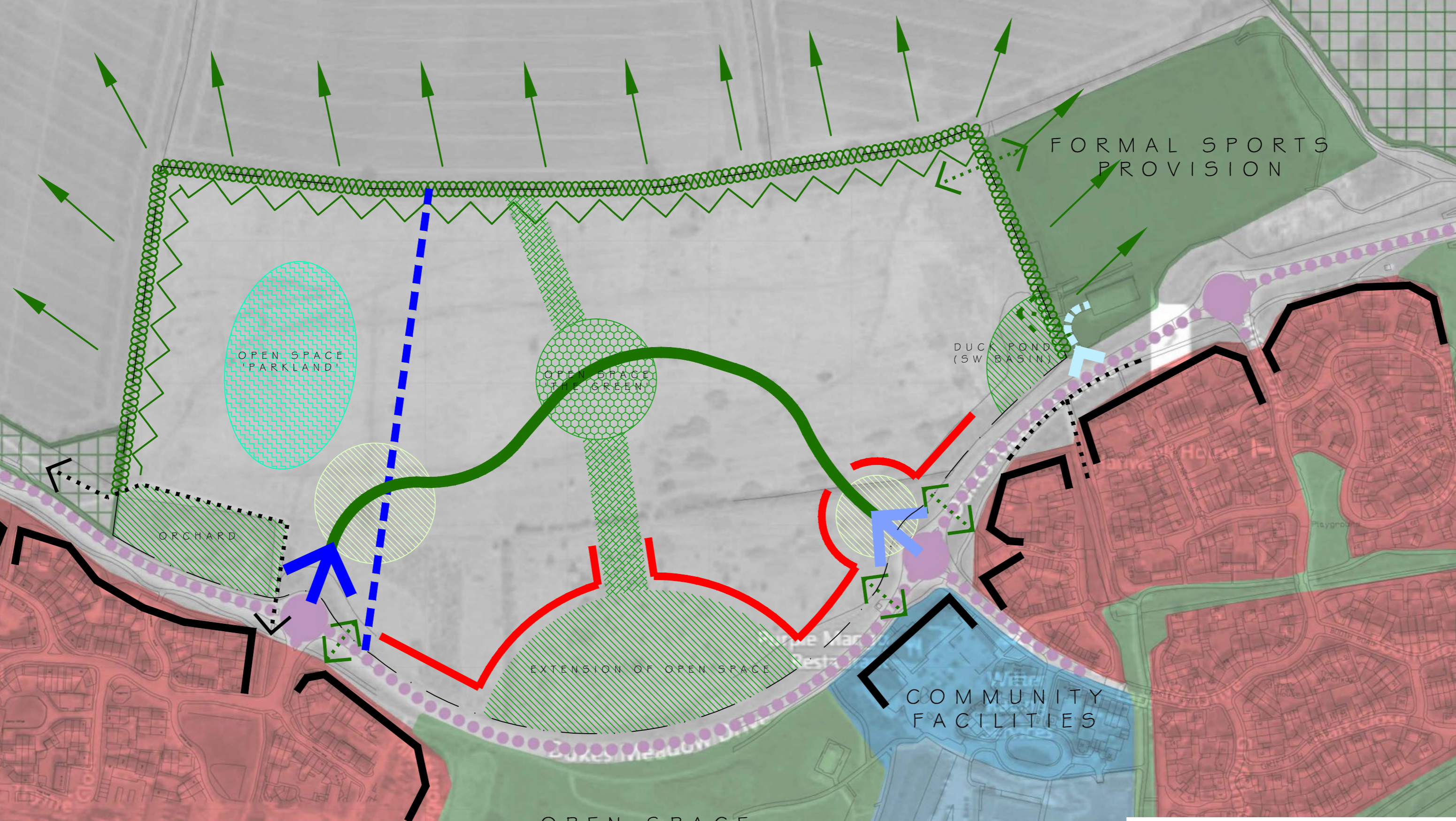
C O U N T R Y S I D E

Notes

- Contractors must check all dimensions on site. Only figured dimensions are to be worked from. Discrepancies must be reported to the Architect or Engineer before proceeding. © This drawing is copyright
- Reproduced from OS Sitemap © by permission of Ordnance Survey® on behalf of The Controller of Her Majesty's Stationery Office. © Crown copyright 2008. All rights reserved. Licence number 100007126.

Legend:

-  Denotes Existing Frontage
-  Denotes Strong semi-continuous frontage
-  Denotes Main Route through site
-  Access 1
-  Access 2
-  Access 3
-  Denotes Semi-Arcadian development outlook
-  Perceived Ridge
-  Existing Footpath Route
-  Landscaped Sensitive Boundary to be managed
-  Semi-Arcadian Frontage
-  Primary Node 'The Green'
-  Eastern & Western Gateways
-  Green Link
-  'Parkland' Open Space



H A N W E L L F I E L D S



A	Drawing amended further to Client email dated 17.08.2016	AJS	JAL	18.08.2016						
Revision	Description	Drawn	Checked	Date						
	Preliminary	<input checked="" type="checkbox"/>	Information	<input type="checkbox"/>	Tender	<input type="checkbox"/>	Construction	<input type="checkbox"/>	As Built	<input type="checkbox"/>



Woods Hardwick
Architects, Engineers and Development Consultants

Title **Residential Development**
Land North of Dukes Meadow Drive, Banbury

15-17 Goldington Road
Bedford
MK40 3NH
United Kingdom
T. +44 (0)1234 268862
F. +44 (0)1234 353034
mail@woodshardwick.com
www.woodshardwick.com

Details **Opportunities Plan**

Scale **1:2500 @A2** Date **July 2016** Drawn **AJS** Chk **JAL**

17525/1005A

 Please consider the environment before printing this drawing