



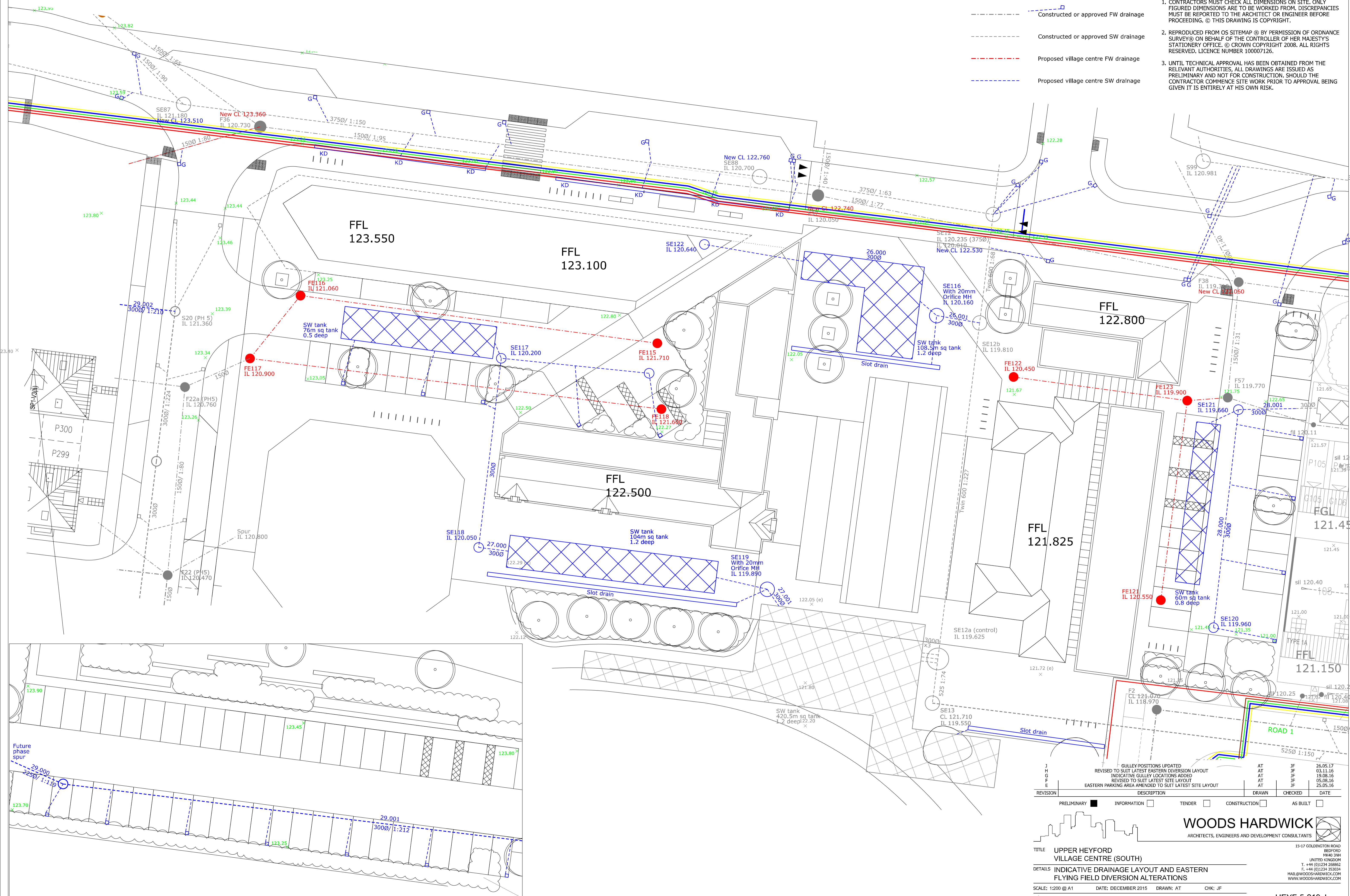


-  Constructed or approved FW drainage
-  Constructed or approved SW drainage
-  Proposed village centre FW drainage
-  Proposed village centre SW drainage

1. CONTRACTORS MUST CHECK ALL DIMENSIONS ON SITE. ONLY FIGURED DIMENSIONS ARE TO BE WORKED FROM. DISCREPANCIES MUST BE REPORTED TO THE ARCHITECT OR ENGINEER BEFORE PROCEEDING. © THIS DRAWING IS COPYRIGHT.
2. REPRODUCED FROM OS SITEMAP © BY PERMISSION OF ORDNANCE SURVEY © ON BEHALF OF THE CONTROLLER OF HER MAJESTY'S STATIONERY OFFICE. © CROWN COPYRIGHT 2008. ALL RIGHTS RESERVED. LICENCE NUMBER 100007126.
3. UNTIL TECHNICAL APPROVAL HAS BEEN OBTAINED FROM THE RELEVANT AUTHORITIES, ALL DRAWINGS ARE ISSUED AS PRELIMINARY AND NOT FOR CONSTRUCTION. SHOULD THE CONTRACTOR COMMENCE SITE WORK PRIOR TO APPROVAL BEING GIVEN IT IS ENTIRELY AT HIS OWN RISK.



REVISION	DESCRIPTION	DRAWN	CHECKED	DATE
J	GULLY POSITIONS UPDATED	AT	JF	26.05.17
H	REVISED TO SUIT LATEST EASTERN DIVERSION LAYOUT	AT	JF	03.11.16
G	INDICATIVE GULLY LOCATIONS ADDED	AT	JF	19.08.16
F	REVISED TO SUIT LATEST SITE LAYOUT	AT	JF	05.08.16
E	EASTERN PARKING AREA AMENDED TO SUIT LATEST SITE LAYOUT	AT	JF	25.05.16

PRELIMINARY   
  INFORMATION   
  TENDER   
  CONSTRUCTION   
  AS BUILT

**WOODS HARDWICK**  
 ARCHITECTS, ENGINEERS AND DEVELOPMENT CONSULTANTS

TITLE: UPPER HEYFORD VILLAGE CENTRE (SOUTH)  
 DETAILS: INDICATIVE DRAINAGE LAYOUT AND EASTERN FLYING FIELD DIVERSION ALTERATIONS

SCALE: 1:200 @ A1    DATE: DECEMBER 2015    DRAWN: AT    CHK: JF

15-17 GOLDINGTON ROAD, BEDFORD, UNITED KINGDOM. T: +44 (0)1234 268862. F: +44 (0)1234 253034. MAIL@WOODSHARDWICK.COM WWW.WOODSHARDWICK.COM