



RPS P&D		Page 1
20 Milton Park Abingdon Oxfordshire OX14 4SH	Land North of Green Lane Plots 44 + 45 Trench Soakaways	
Date 29/11/2016 File JNY8140 Plot 44-45 Tren...	Designed by HSS Checked by JR	
Causeway		Source Control 2014.1.1

Summary of Results for 100 year Return Period (+30%)

Half Drain Time : 152 minutes.

Storm Event	Max Level (m)	Max Depth (m)	Max Infiltration (l/s)	Max Volume (m ³)	Status
15 min Summer	75.527	0.527	0.1	1.6	O K
30 min Summer	75.665	0.665	0.2	2.0	O K
60 min Summer	75.770	0.770	0.2	2.3	O K
120 min Summer	75.808	0.808	0.2	2.4	O K
180 min Summer	75.800	0.800	0.2	2.4	O K
240 min Summer	75.779	0.779	0.2	2.3	O K
360 min Summer	75.731	0.731	0.2	2.2	O K
480 min Summer	75.686	0.686	0.2	2.0	O K
600 min Summer	75.643	0.643	0.2	1.9	O K
720 min Summer	75.604	0.604	0.2	1.8	O K
960 min Summer	75.532	0.532	0.1	1.6	O K
1440 min Summer	75.414	0.414	0.1	1.2	O K
2160 min Summer	75.282	0.282	0.1	0.8	O K
2880 min Summer	75.189	0.189	0.1	0.6	O K
4320 min Summer	75.078	0.078	0.1	0.2	O K
5760 min Summer	75.046	0.046	0.1	0.1	O K
7200 min Summer	75.038	0.038	0.1	0.1	O K
8640 min Summer	75.033	0.033	0.1	0.1	O K
10080 min Summer	75.029	0.029	0.1	0.1	O K
15 min Winter	75.593	0.593	0.2	1.8	O K


Storm Event	Rain (mm/hr)	Flooded Volume (m ³)	Time-Peak (mins)
15 min Summer	128.285	0.0	18
30 min Summer	84.226	0.0	32
60 min Summer	52.662	0.0	62
120 min Summer	31.800	0.0	106
180 min Summer	23.353	0.0	138
240 min Summer	18.644	0.0	170
360 min Summer	13.543	0.0	240
480 min Summer	10.792	0.0	308
600 min Summer	9.043	0.0	378
720 min Summer	7.823	0.0	444
960 min Summer	6.219	0.0	578
1440 min Summer	4.493	0.0	836
2160 min Summer	3.241	0.0	1192
2880 min Summer	2.568	0.0	1556
4320 min Summer	1.847	0.0	2248
5760 min Summer	1.461	0.0	2936
7200 min Summer	1.217	0.0	3672
8640 min Summer	1.048	0.0	4384
10080 min Summer	0.923	0.0	5056
15 min Winter	128.285	0.0	18

RPS P&D		Page 2
20 Milton Park Abingdon Oxfordshire OX14 4SH	Land North of Green Lane Plots 44 + 45 Trench Soakaways	
Date 29/11/2016 File JNY8140 Plot 44-45 Tren...	Designed by HSS Checked by JR	
Causeway		Source Control 2014.1.1

Summary of Results for 100 year Return Period (+30%)

Storm Event	Max Level (m)	Max Depth (m)	Max Infiltration (l/s)	Max Volume (m ³)	Status
30 min Winter	75.751	0.751	0.2	2.2	O K
60 min Winter	75.877	0.877	0.2	2.6	O K
120 min Winter	75.931	0.931	0.2	2.8	O K
180 min Winter	75.917	0.917	0.2	2.7	O K
240 min Winter	75.892	0.892	0.2	2.7	O K
360 min Winter	75.825	0.825	0.2	2.5	O K
480 min Winter	75.759	0.759	0.2	2.3	O K
600 min Winter	75.697	0.697	0.2	2.1	O K
720 min Winter	75.640	0.640	0.2	1.9	O K
960 min Winter	75.538	0.538	0.1	1.6	O K
1440 min Winter	75.376	0.376	0.1	1.1	O K
2160 min Winter	75.207	0.207	0.1	0.6	O K
2880 min Winter	75.098	0.098	0.1	0.3	O K
4320 min Winter	75.042	0.042	0.1	0.1	O K
5760 min Winter	75.033	0.033	0.1	0.1	O K
7200 min Winter	75.028	0.028	0.1	0.1	O K
8640 min Winter	75.024	0.024	0.0	0.1	O K
10080 min Winter	75.021	0.021	0.0	0.1	O K

Storm Event	Rain (mm/hr)	Flooded Volume (m ³)	Time-Peak (mins)
30 min Winter	84.226	0.0	32
60 min Winter	52.662	0.0	60
120 min Winter	31.800	0.0	114
180 min Winter	23.353	0.0	144
240 min Winter	18.644	0.0	182
360 min Winter	13.543	0.0	258
480 min Winter	10.792	0.0	334
600 min Winter	9.043	0.0	406
720 min Winter	7.823	0.0	476
960 min Winter	6.219	0.0	614
1440 min Winter	4.493	0.0	878
2160 min Winter	3.241	0.0	1252
2880 min Winter	2.568	0.0	1584
4320 min Winter	1.847	0.0	2188
5760 min Winter	1.461	0.0	2936
7200 min Winter	1.217	0.0	3672
8640 min Winter	1.048	0.0	4360
10080 min Winter	0.923	0.0	5048

RPS P&D		Page 3
20 Milton Park Abingdon Oxfordshire OX14 4SH	Land North of Green Lane Plots 44 + 45 Trench Soakaways	
Date 29/11/2016 File JNY8140 Plot 44-45 Tren...	Designed by HSS Checked by JR	
Causeway		Source Control 2014.1.1


Rainfall Details

Rainfall Model	FSR	Winter Storms	Yes
Return Period (years)	100	Cv (Summer)	0.750
Region	England and Wales	Cv (Winter)	0.840
M5-60 (mm)	20.000	Shortest Storm (mins)	15
Ratio R	0.400	Longest Storm (mins)	10080
Summer Storms	Yes	Climate Change %	+30

Time Area Diagram

Total Area (ha) 0.007

Time (mins)		Area
From:	To:	(ha)
0	4	0.007

RPS P&D		Page 4
20 Milton Park Abingdon Oxfordshire OX14 4SH	Land North of Green Lane Plots 44 + 45 Trench Soakaways	
Date 29/11/2016 File JNY8140 Plot 44-45 Tren...	Designed by HSS Checked by JR	
Causeway	Source Control 2014.1.1	

Model Details

Storage is Online Cover Level (m) 76.250

Trench Soakaway Structure

Infiltration Coefficient Base (m/hr)	0.06120	Trench Width (m)	2.0
Infiltration Coefficient Side (m/hr)	0.06120	Trench Length (m)	5.0
Safety Factor	2.0	Slope (1:X)	1000.0
Porosity	0.30	Cap Volume Depth (m)	1.000
Invert Level (m)	75.000	Cap Infiltration Depth (m)	1.000