

Z:\Kingmere 2226\DA\CAD\Local Centre\2226_LC_D008A_Topsoil & Subsoil Profiles For Areas Subject to General Landscape Operations.dwg

Drawn by RW & Checked by KA

N.B.

After completion of groundwork (topsoil & subsoil stripping) operations, areas subject to general landscape operations shall comply with the following:

- Topsoil shall be re-used on site where possible & should conform to BS 3882 whether for re-use, or brought in from offsite.
- Subsoil shall be re-used on site where possible & should conform to "BS 8601: 2013 Specification for subsoil & requirements for use." whether for re-use, or brought in from offsite.
- Stated topsoil & subsoil depths are a minimum after firming.
- Topsoil should be spread evenly in layers, not exceeding 150mm thick and graded back to form smooth even flowing contours.
- In areas not subject to groundwork/topsoil/subsoil stripping operations, but that are subject to general landscape operations (e.g. tree/hedge planting) & in areas of uncompacted/undisturbed ground, with suitable topsoil & subsoil provision (e.g. open ground, fields, parks, etc.) such soil reprofiling procedures may not be required.
- Tree support systems & rooting omitted for clarity.


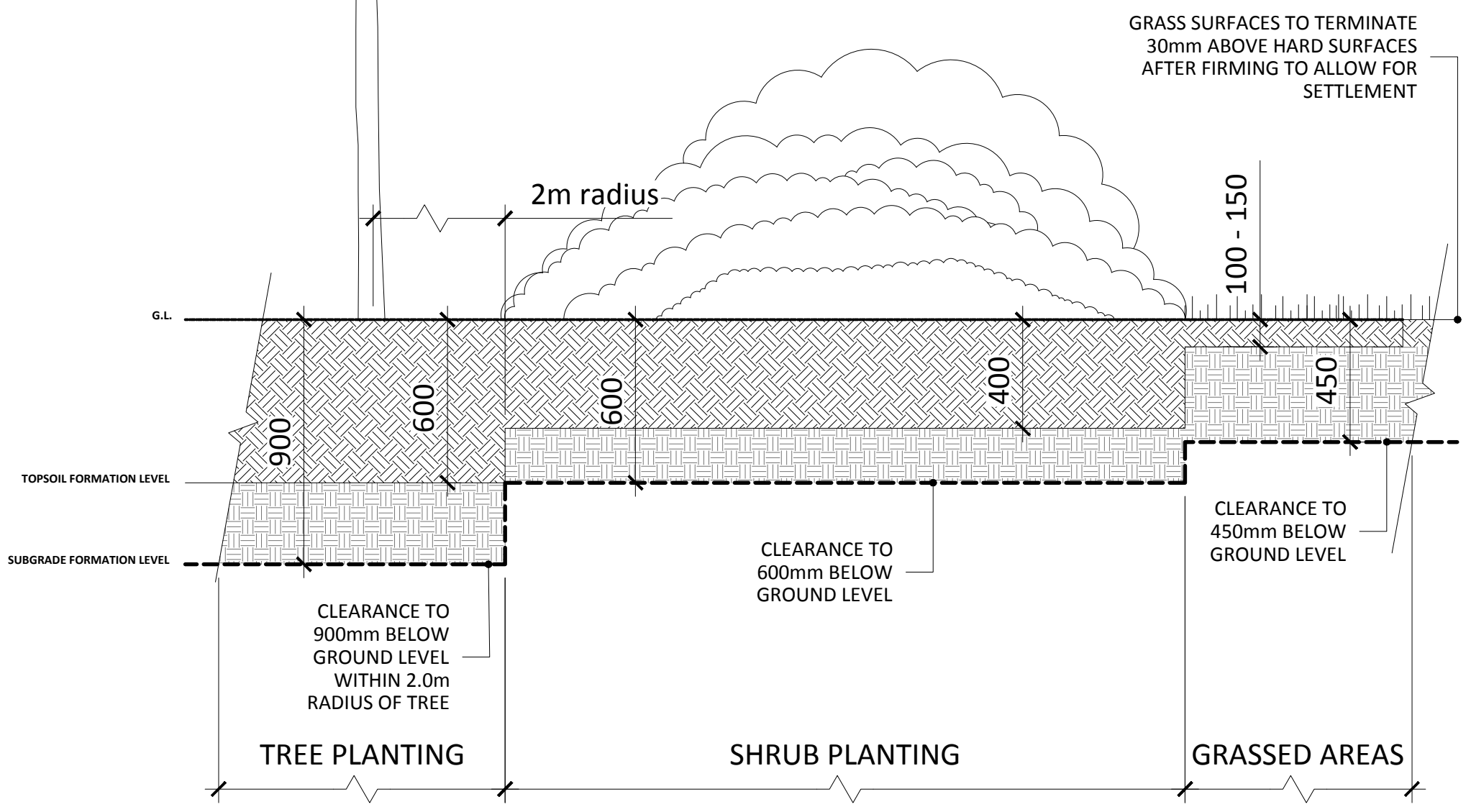


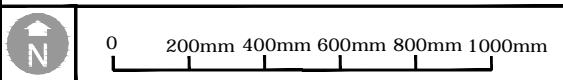
Table 1. Minimum Soiling Depths

PLANTING	TOPSOIL DEPTH (mm)	SUBSOIL DEPTH (mm)
Grass - Type 1	100	350
Grass - Type 2	150	300
Shrubs	400	200
Trees	600	300

N.B. Grass Type 1 - General Amenity, Private Gardens. Grass Type 2 - Sports use



GRASS SURFACES TO TERMINATE 30mm ABOVE HARD SURFACES AFTER FIRING TO ALLOW FOR SETTLEMENT



Notes
Information regarding 'Topsoil & Subsoil Profiles For Areas Subject to General Landscape Operations' on this sheet is derived from "BS 4428: 1989 Code of Practice for General Landscape Operations (excluding hard surfaces)".

While every attempt is made to address the most salient points raised (within the BS), this list should not be considered exhaustive as it is presented in summary format only. For further information, the reader is referred back to the relevant British Standard together with the David Jarvis Limited Landscape Specification that will accompany the Construction Issue Drawings.

<p>Drawing Revision</p> <table border="1" style="width: 100%; border-collapse: collapse;"> <thead> <tr> <th>Rev</th> <th>Date</th> <th>Description</th> </tr> </thead> <tbody> <tr> <td>A</td> <td>12/11/2015</td> <td>Client name change.</td> </tr> <tr> <td>-</td> <td>02/10/2015</td> <td>First Issue.</td> </tr> </tbody> </table>	Rev	Date	Description	A	12/11/2015	Client name change.	-	02/10/2015	First Issue.	<p>Client</p> <p>COUNTRYSIDE PROPERTIES (BICESTER) LTD.</p> <p>Project</p> <p>KINGSMERE, PHASE 1 LOCAL CENTRE</p>	<p>Drawing Title</p> <p>TOPSOIL & SUBSOIL PROFILES FOR AREAS SUBJECT TO GENERAL LANDSCAPE OPERATIONS</p> <table border="1" style="width: 100%; border-collapse: collapse;"> <tr> <td>Scale</td> <td>Sheet Size</td> <td>Date</td> </tr> <tr> <td>1:20</td> <td>A3</td> <td>JAN 2014</td> </tr> <tr> <td>Drawing No.</td> <td colspan="2">Revision</td> </tr> <tr> <td>2226/LC/D008</td> <td colspan="2">A</td> </tr> </table>	Scale	Sheet Size	Date	1:20	A3	JAN 2014	Drawing No.	Revision		2226/LC/D008	A		<p>Drawing Status</p> <p style="color: red; font-weight: bold; font-size: 1.2em;">PLANNING</p> <p style="font-weight: bold; font-size: 1.2em;">DAVID JARVIS ASSOCIATES</p> <p style="font-size: 0.8em;">DAVID JARVIS ASSOCIATES LIMITED 1 Tennyson Street Swindon Wiltshire SN1 5DT Tel: 01793 612173 Fax: 01793 613625 Email: mail@davidjarvis.biz</p>
Rev	Date	Description																						
A	12/11/2015	Client name change.																						
-	02/10/2015	First Issue.																						
Scale	Sheet Size	Date																						
1:20	A3	JAN 2014																						
Drawing No.	Revision																							
2226/LC/D008	A																							

©David Jarvis Associates, 2014