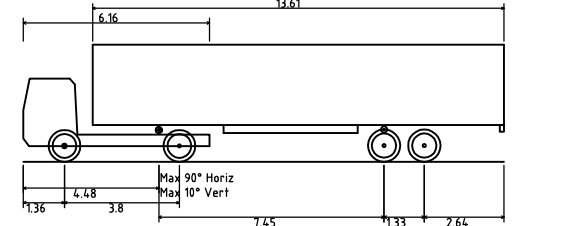




- notes
1. THIS DRAWING IS TO BE READ IN CONJUNCTION WITH ALL RELEVANT ARCHITECT'S AND ENGINEER'S DRAWINGS AND THE SPECIFICATION.
 2. DO NOT SCALE FROM THIS DRAWING.
 3. THE VEHICLE TRACKING SHOWN HAS BEEN GENERATED BY THE USE OF AUTODESK VEHICLE TRACKING 2015 AND IS BASED ON MOVEMENTS OF THE DESIGN VEHICLES AS INDICATED. THE COMPUTER PROGRAMME ASSUMES AN "OPTIMUM VEHICLE" IN TERMS OF PERFORMANCE AND DRIVER ABILITY AND HENCE ADDITIONAL AREAS FOR UNRESTRICTED MOVEMENT MAY BE REQUIRED. THE TRACKING AREAS SHOWN HAVE BEEN GENERATED ON THE ASSUMPTION OF A TWO-DIMENSIONAL LAYOUT; ADDITIONAL AREAS FOR UNRESTRICTED MOVEMENT MAY BE REQUIRED FOR SITES WITH SIGNIFICANT GRADIENTS.

TRACKING DOES NOT TAKE INTO CONSIDERATION VERTICAL HEIGHT OR ANY EXISTING OBSTACLES THAT ARE NOT SHOWN IN THE LAYOUT PLANS.



TYPE 84 - 4.8 Cage WM
 Overall Length 15.900m
 Overall Width 2.500m
 Overall Body Height 3.870m
 Min Body Ground Clearance 0.515m
 Max Track Width 2.470m
 Lock to Lock Time 3.00s
 Kerb to Kerb Turning Radius 6.550m

FOR INFORMATION ONLY

25.11.16 ISSUED FOR INFORMATION	MT
---------------------------------	----

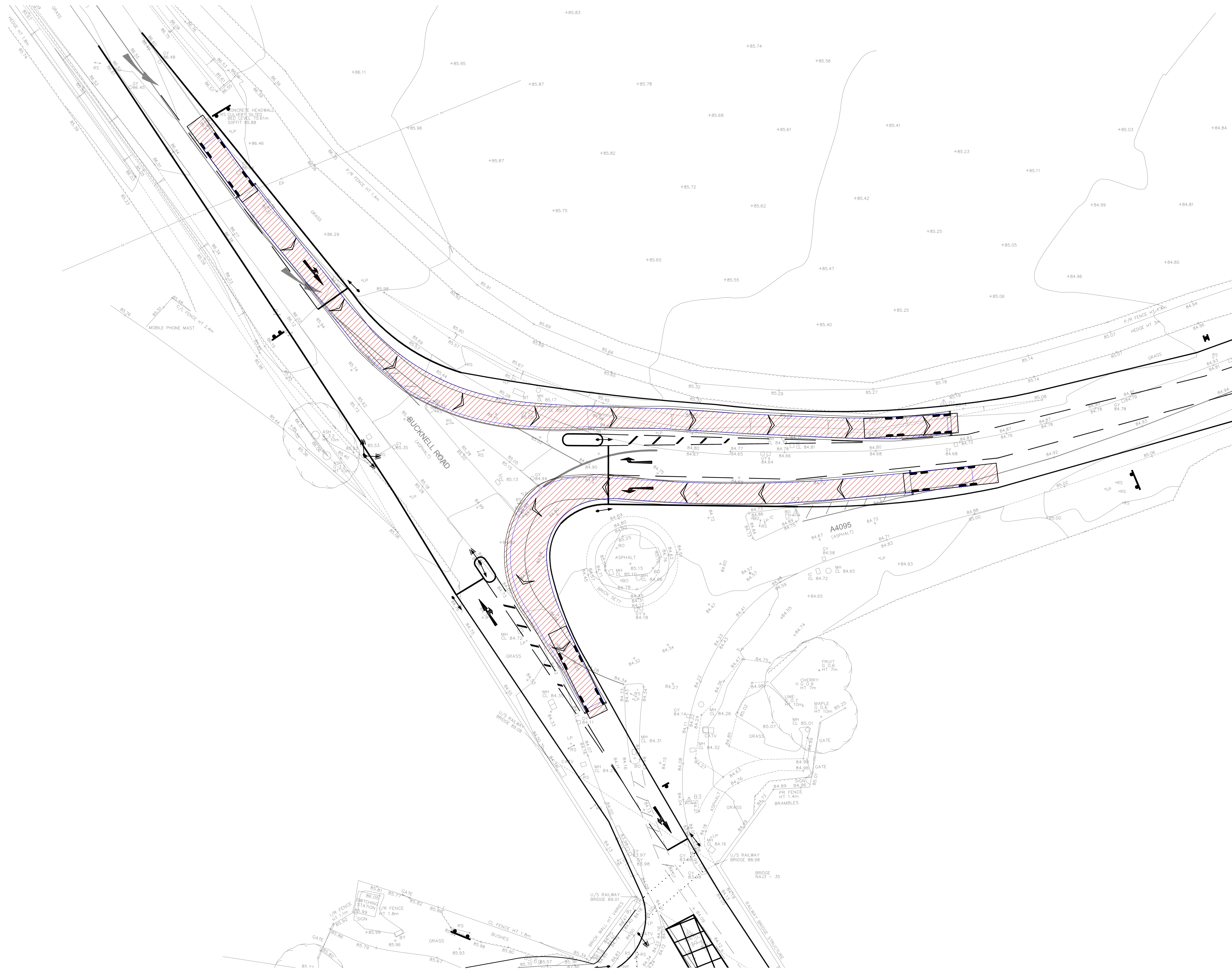
job
HIMLEY VILLAGE, NW BICESTER

title
HOWES LANE / BUCKNELL ROAD + LORDS LANE / BUCKNELL ROAD JUNCTIONS TRACKING FOR 15.9m ARCTIC SHEET 3

drawn KM	checked MT
date NOV' 16	scale (original - A1) 1:250

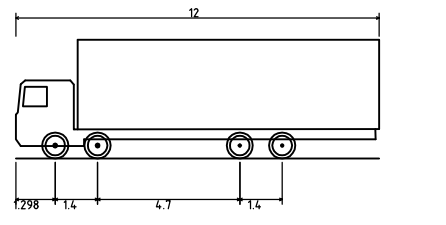
Alan Baxter
 75 Cowcross Street London EC1M 6EL
 tel 020 7250 1555
 email aba@alanbaxter.co.uk
 www.alanbaxter.co.uk

diag. no. 1665/75/321	rev.
---------------------------------	------



- notes
1. THIS DRAWING IS TO BE READ IN CONJUNCTION WITH ALL RELEVANT ARCHITECT'S AND ENGINEER'S DRAWINGS AND THE SPECIFICATION.
 2. DO NOT SCALE FROM THIS DRAWING.
 3. THE VEHICLE TRACKING SHOWN HAS BEEN GENERATED BY THE USE OF AUTODESK VEHICLE TRACKING 2015 AND IS BASED ON MOVEMENTS OF THE DESIGN VEHICLES AS INDICATED. THE COMPUTER PROGRAMME ASSUMES AN "OPTIMUM VEHICLE" IN TERMS OF PERFORMANCE AND DRIVER ABILITY AND HENCE ADDITIONAL AREAS FOR UNRESTRICTED MOVEMENT MAY BE REQUIRED. THE TRACKING AREAS SHOWN HAVE BEEN GENERATED ON THE ASSUMPTION OF A TWO-DIMENSIONAL LAYOUT; ADDITIONAL AREAS FOR UNRESTRICTED MOVEMENT MAY BE REQUIRED FOR SITES WITH SIGNIFICANT GRADIENTS.

TRACKING DOES NOT TAKE INTO CONSIDERATION VERTICAL HEIGHT OR AND EXISTING OBSTACLES THAT ARE NOT SHOWN IN THE LAYOUT PLANS.



Rigid Truck with Wing Mirrors	12.000m
Overall Length	2.500m
Overall Width	3.920m
Overall Body Height	0.412m
Track Width	2.470m
Lock to Lock Time	6.00s
Kerb to Kerb Turning Radius	11.900m

FOR INFORMATION ONLY

25.11.16 ISSUED FOR INFORMATION	MT
---------------------------------	----

job
**HIMLEY VILLAGE, NW
BICESTER**

title
**HOWES LANE / BUCKNELL ROAD + LORDS
LANE / BUCKNELL ROAD JUNCTIONS
TRACKING FOR 12m RIGID TRUCK
SHEET 1**

drawn KM	checked MT
date NOV' 16	scale (original - A1) 1:250

Alan Baxter

75 Cowcross Street London EC1M 6EL
tel 020 7250 1555
email aba@alanbaxter.co.uk

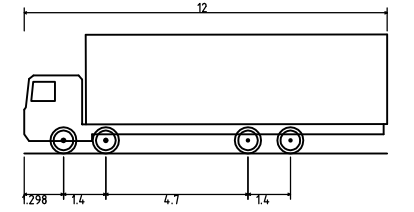
www.alanbaxter.co.uk

dig. no. 1665/75/322	rev.
--------------------------------	------



- notes
1. THIS DRAWING IS TO BE READ IN CONJUNCTION WITH ALL RELEVANT ARCHITECT'S AND ENGINEER'S DRAWINGS AND THE SPECIFICATION.
 2. DO NOT SCALE FROM THIS DRAWING.
 3. THE VEHICLE TRACKING SHOWN HAS BEEN GENERATED BY THE USE OF AUTODESK VEHICLE TRACKING 2015 AND IS BASED ON MOVEMENTS OF THE DESIGN VEHICLES AS INDICATED. THE COMPUTER PROGRAMME ASSUMES AN "OPTIMUM VEHICLE" IN TERMS OF PERFORMANCE AND DRIVER ABILITY AND HENCE ADDITIONAL AREAS FOR UNRESTRICTED MOVEMENT MAY BE REQUIRED. THE TRACKING AREAS SHOWN HAVE BEEN GENERATED ON THE ASSUMPTION OF A TWO-DIMENSIONAL LAYOUT; ADDITIONAL AREAS FOR UNRESTRICTED MOVEMENT MAY BE REQUIRED FOR SITES WITH SIGNIFICANT GRADIENTS.

TRACKING DOES NOT TAKE INTO CONSIDERATION VERTICAL HEIGHT OR AND EXISTING OBSTACLES THAT ARE NOT SHOWN IN THE LAYOUT PLANS.



Rigid Truck with Wing Mirrors	12.000m
Overall Length	2.500m
Overall Width	3.928m
Overall Body Height	0.412m
Track Width	2.217m
Lock to Lock Time	6.00s
Kerb to Kerb Turning Radius	11.900m

FOR INFORMATION ONLY

25.11.16	ISSUED FOR INFORMATION	MT
----------	------------------------	----

job
**HIMLEY VILLAGE, NW
 BICESTER**

title
**HOWES LANE / BUCKNELL ROAD + LORDS
 LANE / BUCKNELL ROAD JUNCTIONS
 TRACKING FOR 12m RIGID TRUCK
 SHEET 2**

drawn KM	checked MT
date NOV' 16	scale (original - A1) 1:250

Alan Baxter

75 Cowcross Street London EC1M 6EL
 tel 020 7250 1555
 email aba@alanbaxter.co.uk

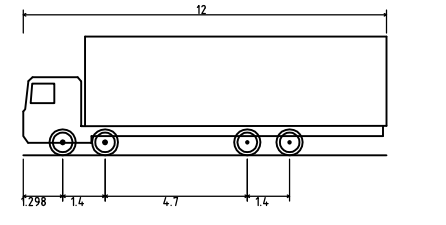
www.alanbaxter.co.uk

drg. no. 1665/75/323	rev.
--------------------------------	------



- notes
1. THIS DRAWING IS TO BE READ IN CONJUNCTION WITH ALL RELEVANT ARCHITECT'S AND ENGINEER'S DRAWINGS AND THE SPECIFICATION.
 2. DO NOT SCALE FROM THIS DRAWING.
 3. THE VEHICLE TRACKING SHOWN HAS BEEN GENERATED BY THE USE OF AUTODESK VEHICLE TRACKING 2015 AND IS BASED ON MOVEMENTS OF THE DESIGN VEHICLES AS INDICATED. THE COMPUTER PROGRAMME ASSUMES AN "OPTIMUM VEHICLE" IN TERMS OF PERFORMANCE AND DRIVER ABILITY AND HENCE ADDITIONAL AREAS FOR UNRESTRICTED MOVEMENT MAY BE REQUIRED. THE TRACKING AREAS SHOWN HAVE BEEN GENERATED ON THE ASSUMPTION OF A TWO-DIMENSIONAL LAYOUT; ADDITIONAL AREAS FOR UNRESTRICTED MOVEMENT MAY BE REQUIRED FOR SITES WITH SIGNIFICANT GRADIENTS.

TRACKING DOES NOT TAKE INTO CONSIDERATION VERTICAL HEIGHT OR AND EXISTING OBSTACLES THAT ARE NOT SHOWN IN THE LAYOUT PLANS.



Rigid Truck with Wing Mirrors	12.000m
Overall Length	7.500m
Overall Width	3.928m
Overall Body Height	0.412m
Track Width	2.475m
Lock to Lock Time	6.005s
Kerb to Kerb Turning Radius	11.900m

FOR INFORMATION ONLY

25.11.16	ISSUED FOR INFORMATION	MT
----------	------------------------	----

job
**HIMLEY VILLAGE, NW
 BICESTER**

title
**HOWES LANE / BUCKNELL ROAD + LORDS
 LANE / BUCKNELL ROAD JUNCTIONS
 TRACKING FOR 12m RIGID TRUCK
 SHEET 3**

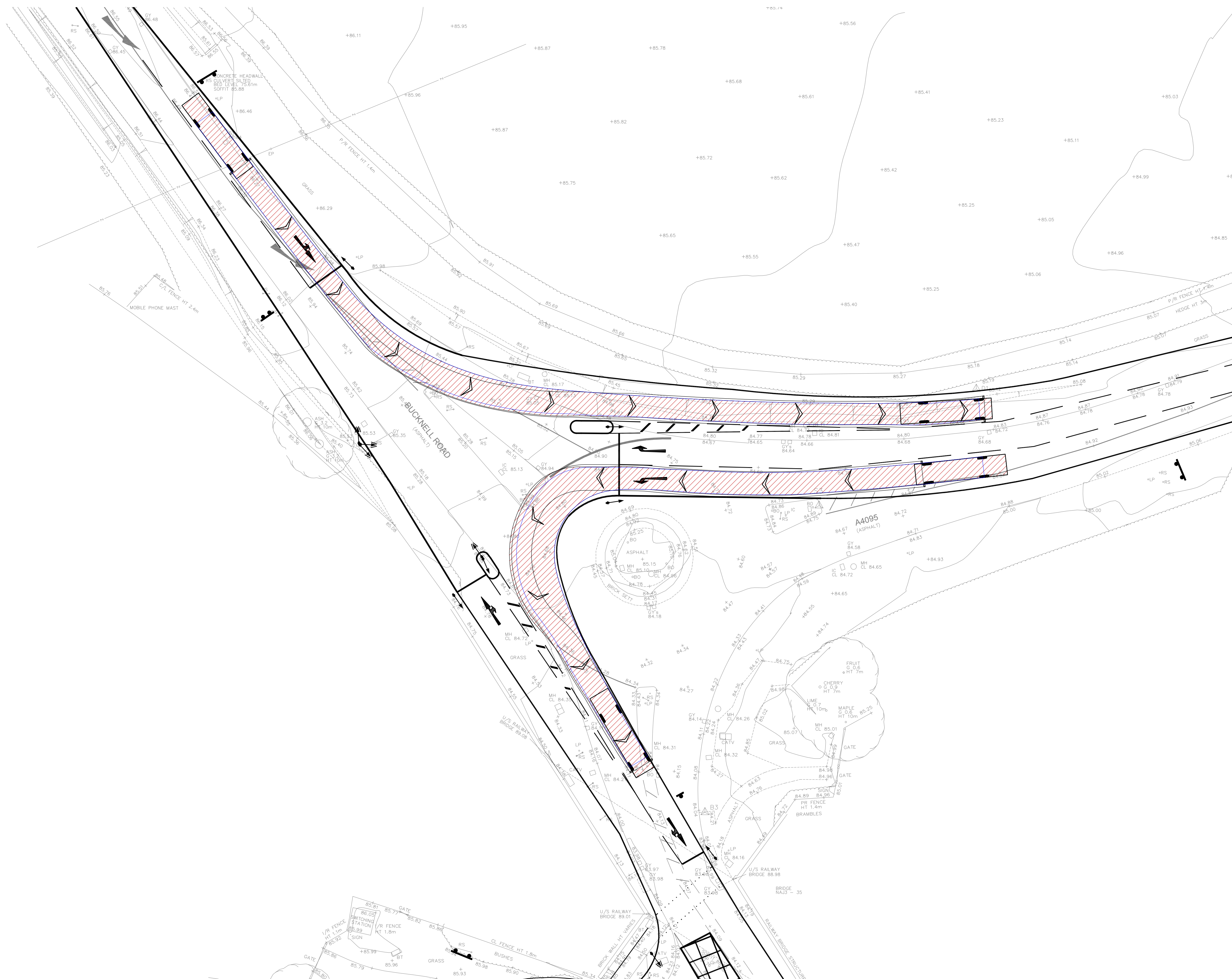
drawn KM	checked MT
date NOV' 16	scale (original - A1) 1:250

Alan Baxter

75 Cowcross Street London EC1M 6EL
 tel 020 7250 1555
 email aba@alanbaxter.co.uk

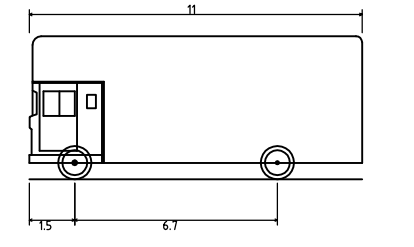
www.alanbaxter.co.uk

diag. no. 1665/75/324	rev.
---------------------------------	------



- notes
1. THIS DRAWING IS TO BE READ IN CONJUNCTION WITH ALL RELEVANT ARCHITECT'S AND ENGINEER'S DRAWINGS AND THE SPECIFICATION.
 2. DO NOT SCALE FROM THIS DRAWING.
 3. THE VEHICLE TRACKING SHOWN HAS BEEN GENERATED BY THE USE OF AUTODESK VEHICLE TRACKING 2015 AND IS BASED ON MOVEMENTS OF THE DESIGN VEHICLES AS INDICATED. THE COMPUTER PROGRAMME ASSUMES AN "OPTIMUM VEHICLE" IN TERMS OF PERFORMANCE AND DRIVER ABILITY AND HENCE ADDITIONAL AREAS FOR UNRESTRICTED MOVEMENT MAY BE REQUIRED. THE TRACKING AREAS SHOWN HAVE BEEN GENERATED ON THE ASSUMPTION OF A TWO-DIMENSIONAL LAYOUT; ADDITIONAL AREAS FOR UNRESTRICTED MOVEMENT MAY BE REQUIRED FOR SITES WITH SIGNIFICANT GRADIENTS.

TRACKING DOES NOT TAKE INTO CONSIDERATION VERTICAL HEIGHT OR AND EXISTING OBSTACLES THAT ARE NOT SHOWN IN THE LAYOUT PLANS.



Panthecon With Wing Mirrors	11.000m
Overall Length	2.500m
Overall Width	4.350m
Min Body Ground Clearance	0.540m
Track Width	2.500m
Lock to Lock Time	6.500s
Kerb to Kerb Turning Radius	12.200m

FOR INFORMATION ONLY

25.11.16	ISSUED FOR INFORMATION	MT
----------	------------------------	----

job
**HIMLEY VILLAGE, NW
BICESTER**

title
**HOWES LANE / BUCKNELL ROAD + LORDS
LANE / BUCKNELL ROAD JUNCTIONS
TRACKING FOR 11m PANTECHICON
SHEET 1**

drawn KM	checked MT
date NOV' 16	scale (original - A1) 1:250

Alan Baxter

75 Cowcross Street London EC1M 6EL
tel 020 7250 1555
email aba@alanbaxter.co.uk

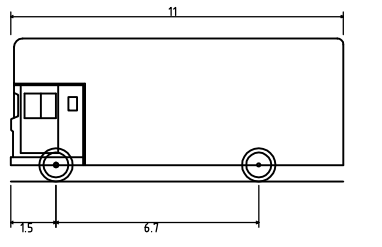
www.alanbaxter.co.uk

diag. no. 1665/75/325	rev.
---------------------------------	------



- notes
1. THIS DRAWING IS TO BE READ IN CONJUNCTION WITH ALL RELEVANT ARCHITECT'S AND ENGINEER'S DRAWINGS AND THE SPECIFICATION.
 2. DO NOT SCALE FROM THIS DRAWING.
 3. THE VEHICLE TRACKING SHOWN HAS BEEN GENERATED BY THE USE OF AUTODESK VEHICLE TRACKING 2015 AND IS BASED ON MOVEMENTS OF THE DESIGN VEHICLES AS INDICATED. THE COMPUTER PROGRAMME ASSUMES AN "OPTIMUM VEHICLE" IN TERMS OF PERFORMANCE AND DRIVER ABILITY AND HENCE ADDITIONAL AREAS FOR UNRESTRICTED MOVEMENT MAY BE REQUIRED. THE TRACKING AREAS SHOWN HAVE BEEN GENERATED ON THE ASSUMPTION OF A TWO-DIMENSIONAL LAYOUT; ADDITIONAL AREAS FOR UNRESTRICTED MOVEMENT MAY BE REQUIRED FOR SITES WITH SIGNIFICANT GRADIENTS.

TRACKING DOES NOT TAKE INTO CONSIDERATION VERTICAL HEIGHT OR AND EXISTING OBSTACLES THAT ARE NOT SHOWN IN THE LAYOUT PLANS.



Pantechnicon With Wing Mirrors	11.000m
Overall Length	2.500m
Overall Width	2.730m
Overall Body Height	0.944m
Min Body Ground Clearance	2.500m
Track Width	5.000m
Lock To Lock Time	12.200m
Kerb to Kerb Turning Radius	

FOR INFORMATION ONLY

25.11.16 ISSUED FOR INFORMATION	MT
---------------------------------	----

job
**HIMLEY VILLAGE, NW
BICESTER**

title
**HOWES LANE / BUCKNELL ROAD + LORDS
LANE / BUCKNELL ROAD JUNCTIONS
TRACKING FOR 11m PANTECHNICON
SHEET 2**

drawn KM	checked MT
date NOV' 16	scale (original - A1) 1:250

Alan Baxter

75 Cowcross Street London EC1M 6EL
tel 020 7250 1555
email aba@alanbaxter.co.uk

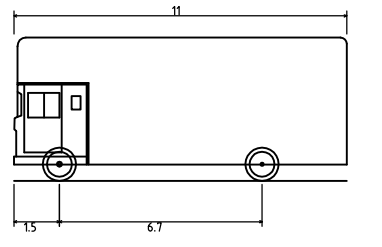
www.alanbaxter.co.uk

dwg. no. 1665/75/326	rev.
--------------------------------	------



- notes
1. THIS DRAWING IS TO BE READ IN CONJUNCTION WITH ALL RELEVANT ARCHITECT'S AND ENGINEER'S DRAWINGS AND THE SPECIFICATION.
 2. DO NOT SCALE FROM THIS DRAWING.
 3. THE VEHICLE TRACKING SHOWN HAS BEEN GENERATED BY THE USE OF AUTODESK VEHICLE TRACKING 2015 AND IS BASED ON MOVEMENTS OF THE DESIGN VEHICLES AS INDICATED. THE COMPUTER PROGRAMME ASSUMES AN "OPTIMUM VEHICLE" IN TERMS OF PERFORMANCE AND DRIVER ABILITY AND HENCE ADDITIONAL AREAS FOR UNRESTRICTED MOVEMENT MAY BE REQUIRED. THE TRACKING AREAS SHOWN HAVE BEEN GENERATED ON THE ASSUMPTION OF A TWO-DIMENSIONAL LAYOUT; ADDITIONAL AREAS FOR UNRESTRICTED MOVEMENT MAY BE REQUIRED FOR SITES WITH SIGNIFICANT GRADIENTS.

TRACKING DOES NOT TAKE INTO CONSIDERATION VERTICAL HEIGHT OR ANY EXISTING OBSTACLES THAT ARE NOT SHOWN IN THE LAYOUT PLANS.



Pantechnicon With Wing Mirrors	11.000m
Overall Length	2.500m
Overall Width	4.330m
Min Body Ground Clearance	0.544m
Track Width	2.500m
Lock to Lock Time	6.600s
Kerb to Kerb Turning Radius	12.200m

FOR INFORMATION ONLY

25.11.16 ISSUED FOR INFORMATION MT

job
**HIMLEY VILLAGE, NW
BICESTER**

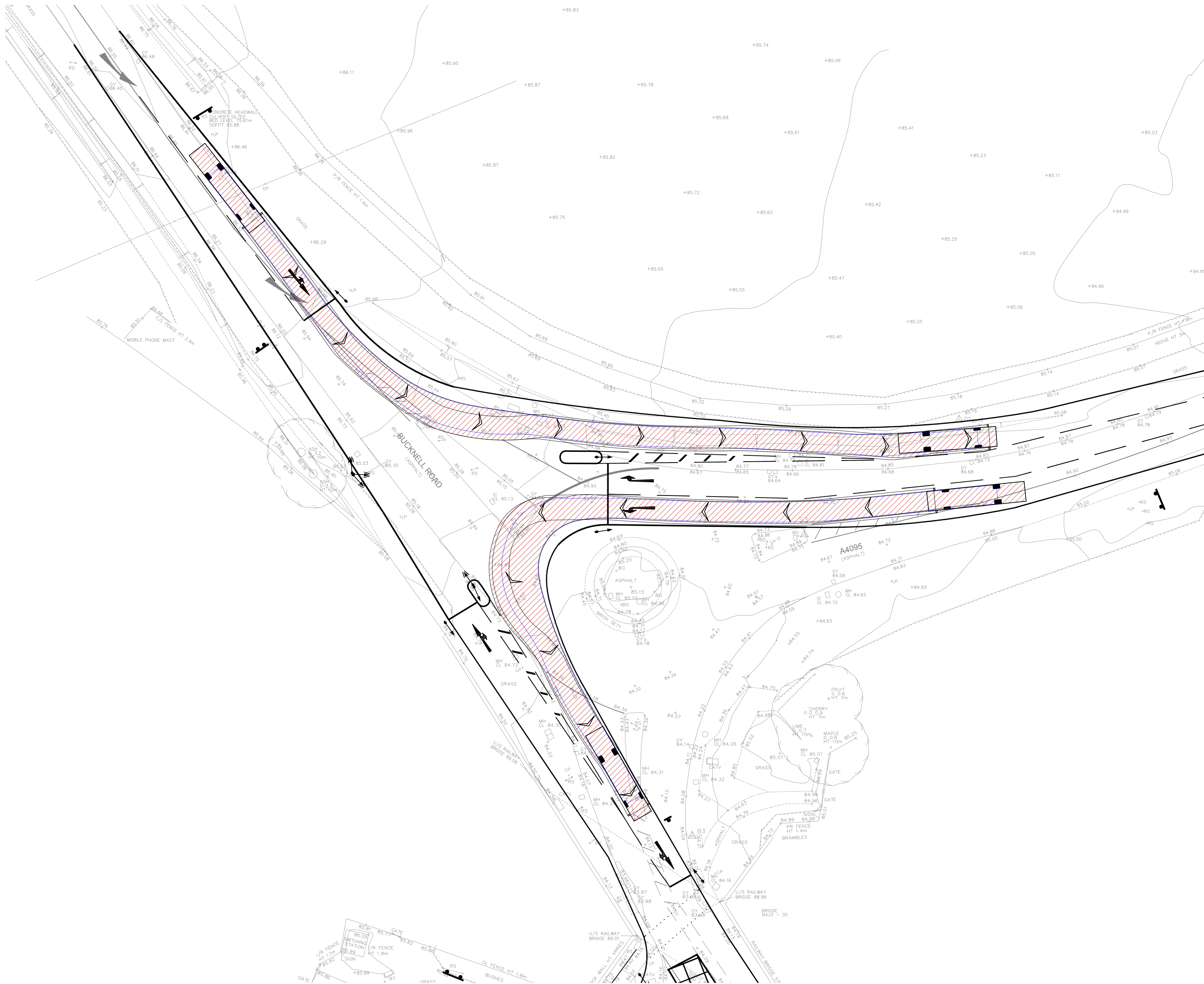
title
**HOWES LANE / BUCKNELL ROAD + LORDS
LANE / BUCKNELL ROAD JUNCTIONS
TRACKING FOR 11m PANTECHNICON
SHEET 3**

drawn KM	checked MT
date NOV' 16	scale (original - A1) 1:250

Alan Baxter

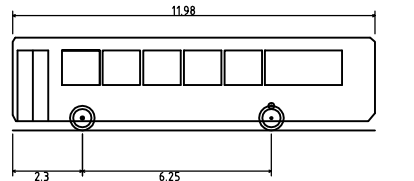
75 Cowcross Street London EC1M 6EL
tel 020 7250 1555
email aba@alanbaxter.co.uk
www.alanbaxter.co.uk

drg. no. 1665/75/327	rev.
--------------------------------	------



- NOTES
1. THIS DRAWING IS TO BE READ IN CONJUNCTION WITH ALL RELEVANT ARCHITECT'S AND ENGINEER'S DRAWINGS AND THE SPECIFICATION.
 2. DO NOT SCALE FROM THIS DRAWING.
 3. THE VEHICLE TRACKING SHOWN HAS BEEN GENERATED BY THE USE OF AUTODESK VEHICLE TRACKING 2015 AND IS BASED ON MOVEMENTS OF THE DESIGN VEHICLES AS INDICATED. THE COMPUTER PROGRAMME ASSUMES AN "OPTIMUM VEHICLE" IN TERMS OF PERFORMANCE AND DRIVER ABILITY AND HENCE ADDITIONAL AREAS FOR UNRESTRICTED MOVEMENT MAY BE REQUIRED. THE TRACKING AREAS SHOWN HAVE BEEN GENERATED ON THE ASSUMPTION OF A TWO-DIMENSIONAL LAYOUT; ADDITIONAL AREAS FOR UNRESTRICTED MOVEMENT MAY BE REQUIRED FOR SITES WITH SIGNIFICANT GRADIENTS.

TRACKING DOES NOT TAKE INTO CONSIDERATION VERTICAL HEIGHT OR ANY EXISTING OBSTACLES THAT ARE NOT SHOWN IN THE LAYOUT PLANS.



Single Deck Bus with Wing Mirrors
 Overall Length 11.98m
 Overall Width 2.44m
 Overall Body Height 3.07m
 Rim Body Ground Clearance 0.34m
 Track Width 2.32m
 Lock to Lock Time 6.00s
 Kerb to Kerb Turning Radius 10.366m

FOR INFORMATION ONLY

25.11.16 ISSUED FOR INFORMATION MT

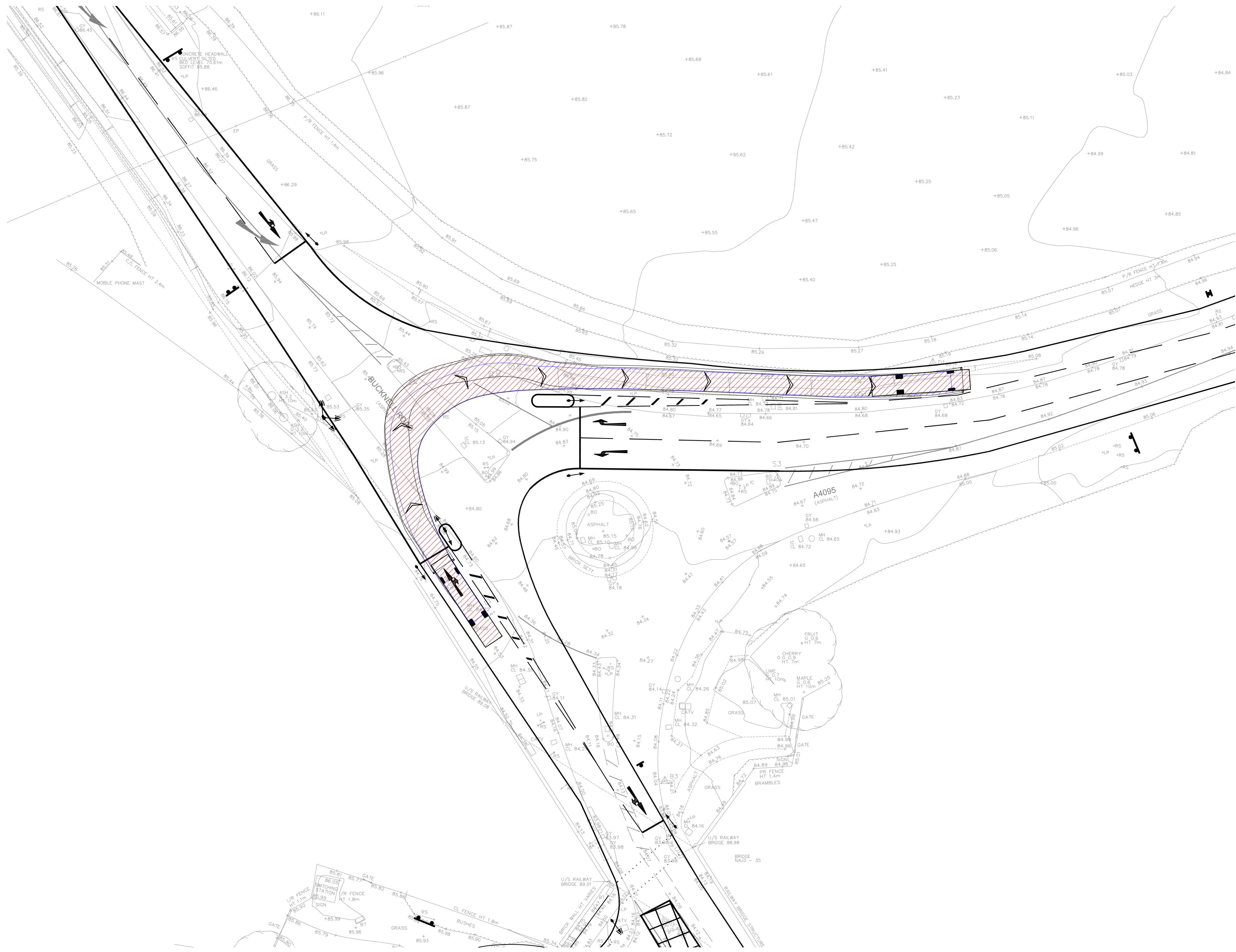
job
**HIMLEY VILLAGE, NW
 BICESTER**

title
**HOWES LANE / BUCKNELL ROAD + LORDS
 LANE / BUCKNELL ROAD JUNCTIONS
 TRACKING FOR 12m SINGLE DECK BUS
 SHEET 1**

drawn
 KM
 checked
 MT
 date
 NOV' 16
 scale (original - A1)
 1:250

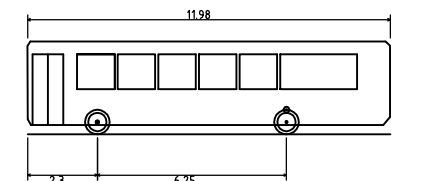
Alan Baxter
 75 Cowcross Street London EC1M 6EL
 tel 020 7250 1555
 email aba@alanbaxter.co.uk
 www.alanbaxter.co.uk

drg. no.
1665/75/328
 rev.



- NOTES
1. THIS DRAWING IS TO BE READ IN CONJUNCTION WITH ALL RELEVANT ARCHITECT'S AND ENGINEER'S DRAWINGS AND THE SPECIFICATION.
 2. DO NOT SCALE FROM THIS DRAWING.
 3. THE VEHICLE TRACKING SHOWN HAS BEEN GENERATED BY THE USE OF AUTODESK VEHICLE TRACKING 2015 AND IS BASED ON MOVEMENTS OF THE DESIGN VEHICLES AS INDICATED. THE COMPUTER PROGRAMME ASSUMES AN "OPTIMUM VEHICLE" IN TERMS OF PERFORMANCE AND DRIVER ABILITY AND HENCE ADDITIONAL AREAS FOR UNRESTRICTED MOVEMENT MAY BE REQUIRED. THE TRACKING AREAS SHOWN HAVE BEEN GENERATED ON THE ASSUMPTION OF A TWO-DIMENSIONAL LAYOUT; ADDITIONAL AREAS FOR UNRESTRICTED MOVEMENT MAY BE REQUIRED FOR SITES WITH SIGNIFICANT GRADIENTS.

TRACKING DOES NOT TAKE INTO CONSIDERATION VERTICAL HEIGHT OR AND EXISTING OBSTACLES THAT ARE NOT SHOWN IN THE LAYOUT PLANS.



Single Deck Bus with Wing Mirrors	11.980m
Overall Length	7.140m
Overall Width	3.070m
Overall Body Height	0.985m
Min Body Ground Clearance	2.320m
Track Width	6.085m
Lock to Lock Time	19.268m
Kerb to Kerb Turning Radius	

FOR INFORMATION ONLY

25.11.16 ISSUED FOR INFORMATION	MT
---------------------------------	----

job
HIMLEY VILLAGE, NW BICESTER

title
HOWES LANE / BUCKNELL ROAD + LORDS LANE / BUCKNELL ROAD JUNCTIONS TRACKING FOR 12m SINGLE DECK BUS SHEET 2

drawn KM	checked MT
date NOV' 16	scale (original - A1) 1:250

Alan Baxter

75 Cowcross Street London EC1M 6EL
tel 020 7250 1555
email aba@alanbaxter.co.uk

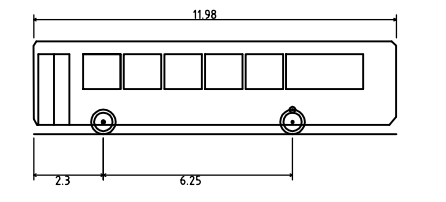
www.alanbaxter.co.uk

diag. no. 1665/75/329	rev.
---------------------------------	------



- NOTES
1. THIS DRAWING IS TO BE READ IN CONJUNCTION WITH ALL RELEVANT ARCHITECT'S AND ENGINEER'S DRAWINGS AND THE SPECIFICATION.
 2. DO NOT SCALE FROM THIS DRAWING.
 3. THE VEHICLE TRACKING SHOWN HAS BEEN GENERATED BY THE USE OF AUTODESK VEHICLE TRACKING 2015 AND IS BASED ON MOVEMENTS OF THE DESIGN VEHICLES AS INDICATED. THE COMPUTER PROGRAMME ASSUMES AN "OPTIMUM VEHICLE" IN TERMS OF PERFORMANCE AND DRIVER ABILITY AND HENCE ADDITIONAL AREAS FOR UNRESTRICTED MOVEMENT MAY BE REQUIRED. THE TRACKING AREAS SHOWN HAVE BEEN GENERATED ON THE ASSUMPTION OF A TWO-DIMENSIONAL LAYOUT; ADDITIONAL AREAS FOR UNRESTRICTED MOVEMENT MAY BE REQUIRED FOR SITES WITH SIGNIFICANT GRADIENTS.

TRACKING DOES NOT TAKE INTO CONSIDERATION VERTICAL HEIGHT OR ANY EXISTING OBSTACLES THAT ARE NOT SHOWN IN THE LAYOUT PLANS.



Single Deck Bus with Wing Mirrors	11.980m
Overall Length	2.440m
Overall Body Height	3.070m
Min Body Ground Clearance	0.306m
Track Width	2.322m
Lock to Lock Time	6.00s
Kerb to Kerb Turning Radius	10.368m

FOR INFORMATION ONLY

25.11.16	ISSUED FOR INFORMATION	MT
----------	------------------------	----

job
**HIMLEY VILLAGE, NW
BICESTER**

title
**HOWES LANE / BUCKNELL ROAD + LORDS
LANE / BUCKNELL ROAD JUNCTIONS
TRACKING FOR 12m SINGLE DECK BUS
SHEET 3**

drawn KM	checked MT
date NOV' 16	scale (original - A1) 1:250

Alan Baxter

75 Cowcross Street London EC1M 6EL
tel 020 7250 1555
email aba@alanbaxter.co.uk

www.alanbaxter.co.uk

diag. no. 1665/75/330	rev.
---------------------------------	------