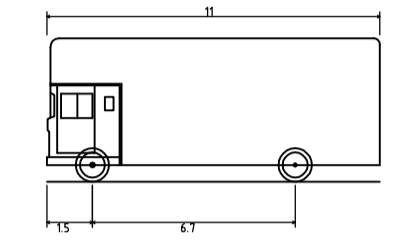




- notes
1. THIS DRAWING IS TO BE READ IN CONJUNCTION WITH ALL RELEVANT ARCHITECT'S AND ENGINEER'S DRAWINGS AND THE SPECIFICATION.
  2. DO NOT SCALE FROM THIS DRAWING.
  3. THE VEHICLE TRACKING SHOWN HAS BEEN GENERATED BY THE USE OF AUTODESK VEHICLE TRACKING 2015 AND IS BASED ON MOVEMENTS OF THE DESIGN VEHICLES AS INDICATED. THE COMPUTER PROGRAMME ASSUMES AN "OPTIMUM VEHICLE" IN TERMS OF PERFORMANCE AND DRIVER ABILITY AND HENCE ADDITIONAL AREAS FOR UNRESTRICTED MOVEMENT MAY BE REQUIRED. THE TRACKING AREAS SHOWN HAVE BEEN GENERATED ON THE ASSUMPTION OF A TWO-DIMENSIONAL LAYOUT; ADDITIONAL AREAS FOR UNRESTRICTED MOVEMENT MAY BE REQUIRED FOR SITES WITH SIGNIFICANT GRADIENTS.

TRACKING DOES NOT TAKE INTO CONSIDERATION VERTICAL HEIGHT OR ANY EXISTING OBSTACLES THAT ARE NOT SHOWN IN THE LAYOUT PLANS.



Pantheon With Wing Mirrors	11.000m
Overall Length	2.500m
Overall Width	4.730m
Min Body Ground Clearance	0.540m
Track Width	2.500m
Lock to Lock Time	6.60s
Kerb to Kerb Turning Radius	12.200m

FOR INFORMATION ONLY

25.11.16	ISSUED FOR INFORMATION	MT
----------	------------------------	----

job  
**HIMLEY VILLAGE, NW BICESTER**

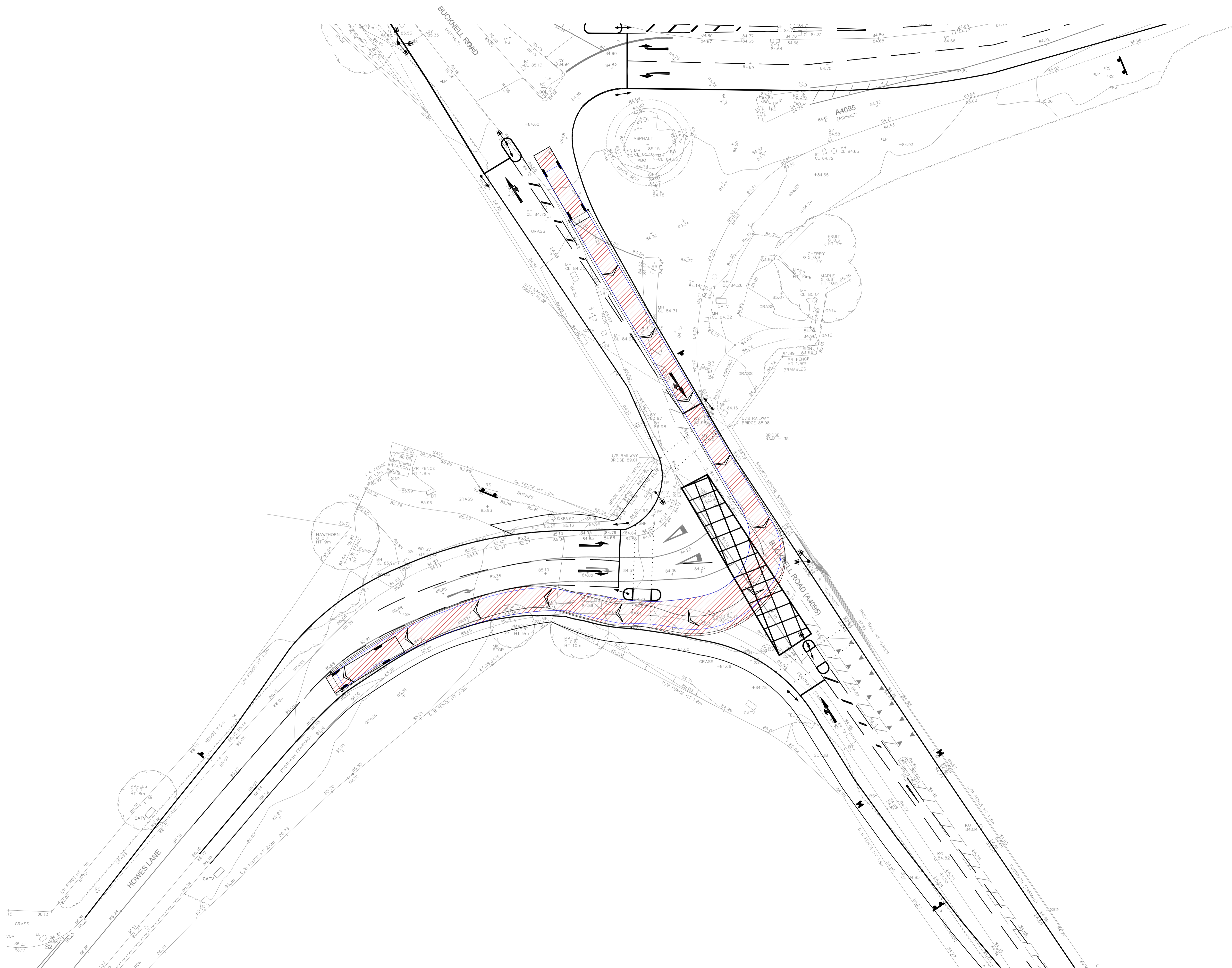
title  
**HOWES LANE / BUCKNELL ROAD + LORDS LANE / BUCKNELL ROAD JUNCTIONS TRACKING FOR 11m PANTECHNICON SHEET 2**

drawn KM	checked MT
date NOV' 16	scale (original - A1) 1:250

**Alan Baxter**

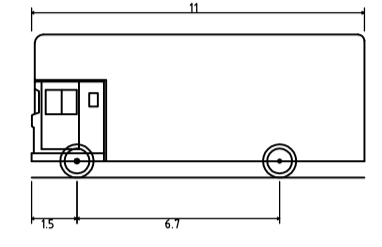
75 Cowcross Street London EC1M 6EL  
tel 020 7250 1555  
email aba@alanbaxter.co.uk  
www.alanbaxter.co.uk

diag. no. <b>1665/75/311</b>	rev.
---------------------------------	------



- NOTES
1. THIS DRAWING IS TO BE READ IN CONJUNCTION WITH ALL RELEVANT ARCHITECT'S AND ENGINEER'S DRAWINGS AND THE SPECIFICATION.
  2. DO NOT SCALE FROM THIS DRAWING.
  3. THE VEHICLE TRACKING SHOWN HAS BEEN GENERATED BY THE USE OF AUTODESK VEHICLE TRACKING 2015 AND IS BASED ON MOVEMENTS OF THE DESIGN VEHICLES AS INDICATED. THE COMPUTER PROGRAMME ASSUMES AN "OPTIMUM VEHICLE" IN TERMS OF PERFORMANCE AND DRIVER ABILITY AND HENCE ADDITIONAL AREAS FOR UNRESTRICTED MOVEMENT MAY BE REQUIRED. THE TRACKING AREAS SHOWN HAVE BEEN GENERATED ON THE ASSUMPTION OF A TWO-DIMENSIONAL LAYOUT; ADDITIONAL AREAS FOR UNRESTRICTED MOVEMENT MAY BE REQUIRED FOR SITES WITH SIGNIFICANT GRADIENTS.

TRACKING DOES NOT TAKE INTO CONSIDERATION VERTICAL HEIGHT OR AND EXISTING OBSTACLES THAT ARE NOT SHOWN IN THE LAYOUT PLANS.



Pantechnicon With Wing Mirrors	
Overall Length	11.000m
Overall Width	2.500m
Overall Body Height	4.750m
Min Body Ground Clearance	0.500m
Track Width	2.500m
Lock to Lock Time	6.000s
Kerb to Kerb Turning Radius	12.200m

FOR INFORMATION ONLY

25.11.16	ISSUED FOR INFORMATION	MT
----------	------------------------	----

job  
**HIMLEY VILLAGE, NW  
BICESTER**

title  
**HOWES LANE / BUCKNELL ROAD + LORDS  
LANE / BUCKNELL ROAD JUNCTIONS  
TRACKING FOR 11m PANTECHNICON  
SHEET 3**

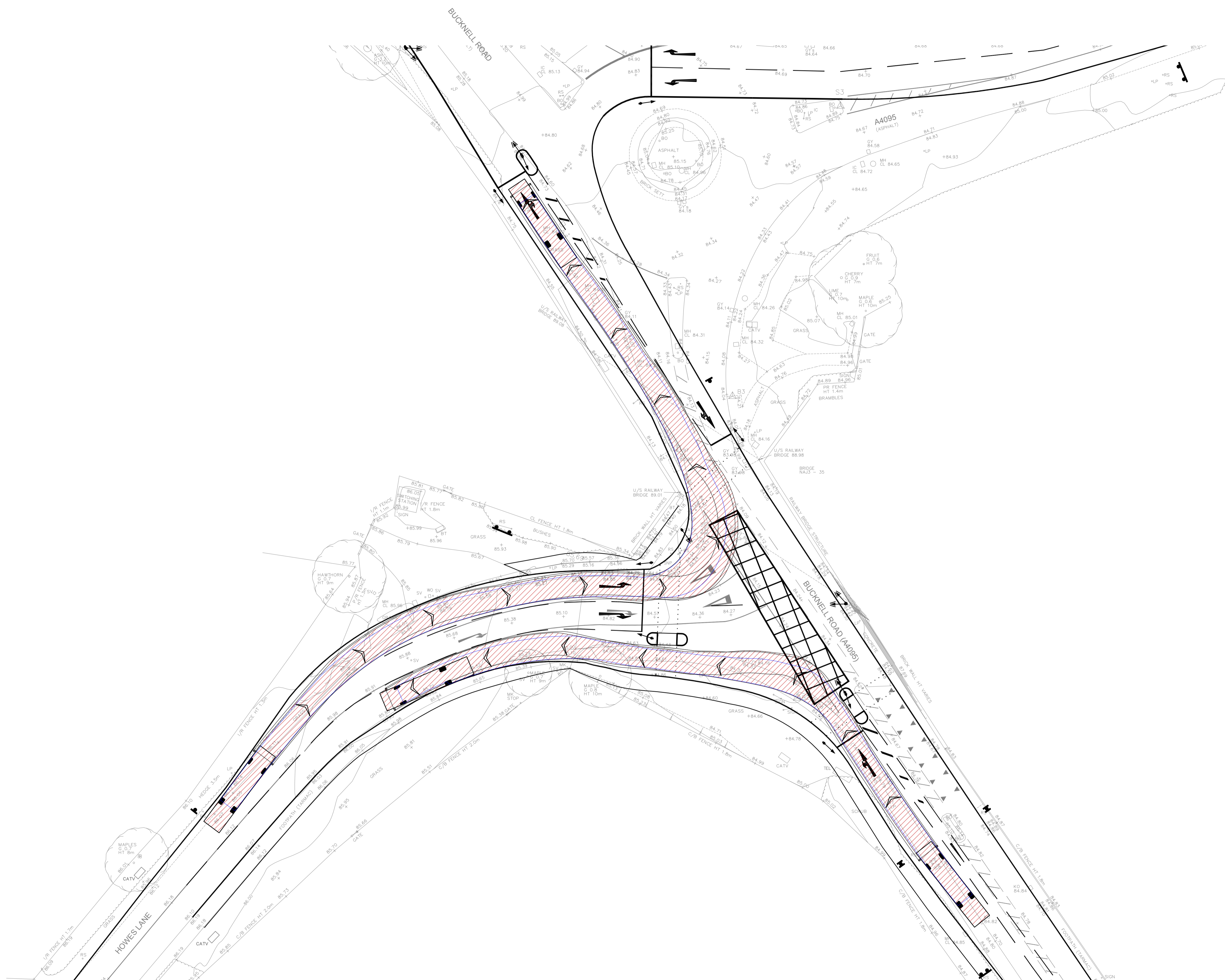
drawn KM	checked MT
date NOV' 16	scale (original - A1) 1:250

**Alan Baxter**

75 Cowcross Street London EC1M 6EL  
tel 020 7250 1555  
email aba@alanbaxter.co.uk

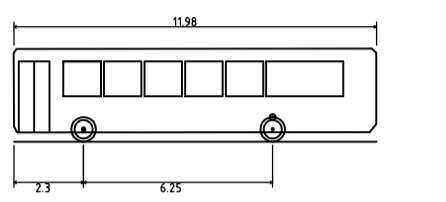
www.alanbaxter.co.uk

diag. no. <b>1665/75/312</b>	rev.
---------------------------------	------



- NOTES
1. THIS DRAWING IS TO BE READ IN CONJUNCTION WITH ALL RELEVANT ARCHITECT'S AND ENGINEER'S DRAWINGS AND THE SPECIFICATION.
  2. DO NOT SCALE FROM THIS DRAWING.
  3. THE VEHICLE TRACKING SHOWN HAS BEEN GENERATED BY THE USE OF AUTODESK VEHICLE TRACKING 2015 AND IS BASED ON MOVEMENTS OF THE DESIGN VEHICLES AS INDICATED. THE COMPUTER PROGRAMME ASSUMES AN "OPTIMUM VEHICLE" IN TERMS OF PERFORMANCE AND DRIVER ABILITY AND HENCE ADDITIONAL AREAS FOR UNRESTRICTED MOVEMENT MAY BE REQUIRED. THE TRACKING AREAS SHOWN HAVE BEEN GENERATED ON THE ASSUMPTION OF A TWO-DIMENSIONAL LAYOUT; ADDITIONAL AREAS FOR UNRESTRICTED MOVEMENT MAY BE REQUIRED FOR SITES WITH SIGNIFICANT GRADIENTS.

TRACKING DOES NOT TAKE INTO CONSIDERATION VERTICAL HEIGHT OR AND EXISTING OBSTACLES THAT ARE NOT SHOWN IN THE LAYOUT PLANS.



Single Deck Bus with Wing Mirrors	
Overall Length	11.980m
Overall Width	2.440m
Overall Body Height	3.070m
Min Body Ground Clearance	0.356m
Track Width	2.322m
Lock to Lock Time	6.02s
Kerb to Kerb Turning Radius	10.368m

FOR INFORMATION ONLY

25.11.16	ISSUED FOR INFORMATION	MT
----------	------------------------	----

job  
**HIMLEY VILLAGE, NW BICESTER**

title  
**HOWES LANE / BUCKNELL ROAD + LORDS LANE / BUCKNELL ROAD JUNCTIONS TRACKING FOR 12m SINGLE DECK BUS SHEET 1**

drawn KM	checked MT
date NOV' 16	scale (original - A1) 1:250

**Alan Baxter**

75 Cowcross Street London EC1M 6EL  
tel 020 7250 1555  
email aba@alanbaxter.co.uk

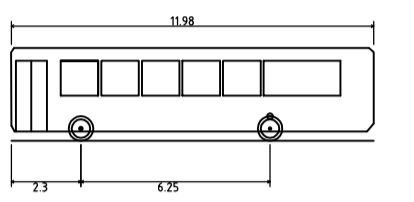
www.alanbaxter.co.uk

diag. no. <b>1665/75/313</b>	rev.
---------------------------------	------



- NOTES
1. THIS DRAWING IS TO BE READ IN CONJUNCTION WITH ALL RELEVANT ARCHITECT'S AND ENGINEER'S DRAWINGS AND THE SPECIFICATION.
  2. DO NOT SCALE FROM THIS DRAWING.
  3. THE VEHICLE TRACKING SHOWN HAS BEEN GENERATED BY THE USE OF AUTODESK VEHICLE TRACKING 2015 AND IS BASED ON MOVEMENTS OF THE DESIGN VEHICLES AS INDICATED. THE COMPUTER PROGRAMME ASSUMES AN "OPTIMUM VEHICLE" IN TERMS OF PERFORMANCE AND DRIVER ABILITY AND HENCE ADDITIONAL AREAS FOR UNRESTRICTED MOVEMENT MAY BE REQUIRED. THE TRACKING AREAS SHOWN HAVE BEEN GENERATED ON THE ASSUMPTION OF A TWO-DIMENSIONAL LAYOUT; ADDITIONAL AREAS FOR UNRESTRICTED MOVEMENT MAY BE REQUIRED FOR SITES WITH SIGNIFICANT GRADIENTS.

TRACKING DOES NOT TAKE INTO CONSIDERATION VERTICAL HEIGHT OR AND EXISTING OBSTACLES THAT ARE NOT SHOWN IN THE LAYOUT PLANS.



Single Deck Bus with Wing Mirrors  
 Overall Length 11.980m  
 Overall Width 2.440m  
 Overall Body Height 3.070m  
 Min Body Ground Clearance 0.356m  
 Track Width 2.522m  
 Lock to Lock Time 6.05s  
 Kerb to Kerb Turning Radius 10.368m

FOR INFORMATION ONLY

25.11.16	ISSUED FOR INFORMATION	MT
----------	------------------------	----

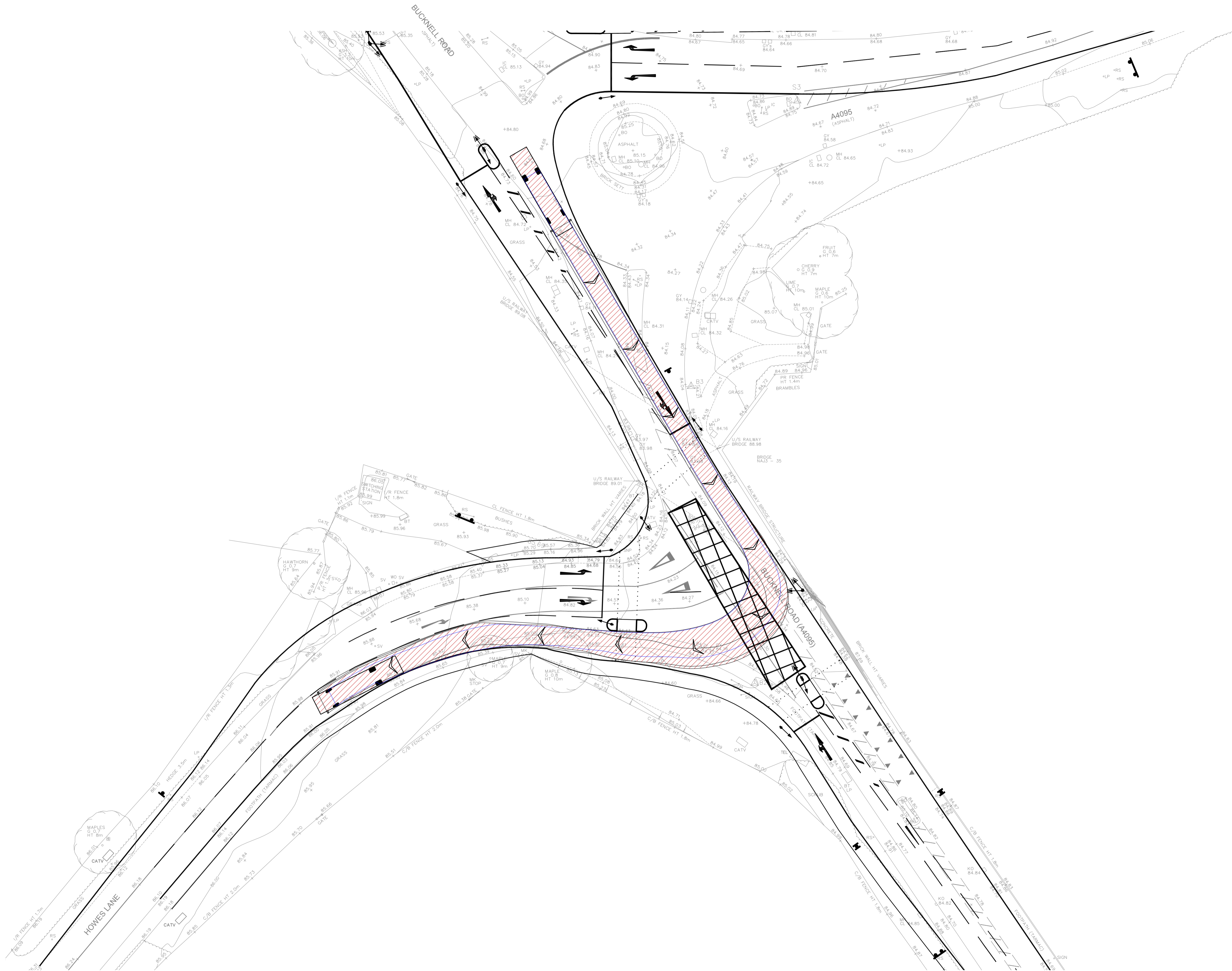
job  
**HIMLEY VILLAGE, NW BICESTER**

title  
**HOWES LANE / BUCKNELL ROAD + LORDS LANE / BUCKNELL ROAD JUNCTIONS TRACKING FOR 12m SINGLE DECK BUS SHEET 2**

drawn KM	checked MT
date NOV' 16	scale (original - A1) 1:250

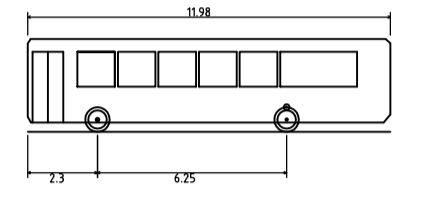
**Alan Baxter**  
 75 Cowcross Street London EC1M 6EL  
 tel 020 7250 1555  
 email aba@alanbaxter.co.uk  
 www.alanbaxter.co.uk

diag. no. <b>1665/75/314</b>	rev.
---------------------------------	------



- NOTES
1. THIS DRAWING IS TO BE READ IN CONJUNCTION WITH ALL RELEVANT ARCHITECT'S AND ENGINEER'S DRAWINGS AND THE SPECIFICATION.
  2. DO NOT SCALE FROM THIS DRAWING.
  3. THE VEHICLE TRACKING SHOWN HAS BEEN GENERATED BY THE USE OF AUTODESK VEHICLE TRACKING 2015 AND IS BASED ON MOVEMENTS OF THE DESIGN VEHICLES AS INDICATED. THE COMPUTER PROGRAMME ASSUMES AN "OPTIMUM VEHICLE" IN TERMS OF PERFORMANCE AND DRIVER ABILITY AND HENCE ADDITIONAL AREAS FOR UNRESTRICTED MOVEMENT MAY BE REQUIRED. THE TRACKING AREAS SHOWN HAVE BEEN GENERATED ON THE ASSUMPTION OF A TWO-DIMENSIONAL LAYOUT; ADDITIONAL AREAS FOR UNRESTRICTED MOVEMENT MAY BE REQUIRED FOR SITES WITH SIGNIFICANT GRADIENTS.

TRACKING DOES NOT TAKE INTO CONSIDERATION VERTICAL HEIGHT OR AND EXISTING OBSTACLES THAT ARE NOT SHOWN IN THE LAYOUT PLANS.



Single Deck Bus with Wing Mirrors	11.980m
Overall Length	2.440m
Overall Width	3.070m
Overall Body Height	0.306m
Min Body Ground Clearance	2.322m
Track Width	6.005s
Lock to Lock Time	10.368m
Kerb to Kerb Turning Radius	

FOR INFORMATION ONLY

25.11.16 ISSUED FOR INFORMATION MT

job  
**HIMLEY VILLAGE, NW  
BICESTER**

title  
**HOWES LANE / BUCKNELL ROAD + LORDS  
LANE / BUCKNELL ROAD JUNCTIONS  
TRACKING FOR 12m SINGLE DECK BUS  
SHEET 3**

drawn KM	checked MT
date NOV' 16	scale (original - A1) 1:250

**Alan Baxter**

75 Cowcross Street London EC1M 6EL  
tel 020 7250 1555  
email aba@alanbaxter.co.uk

www.alanbaxter.co.uk

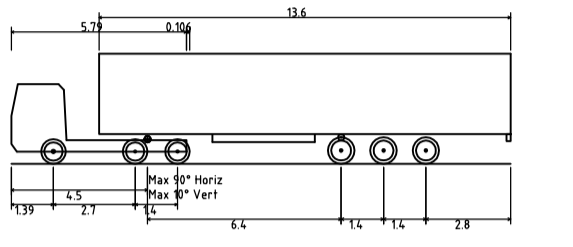
diag. no. <b>1665/75/315</b>	rev.
---------------------------------	------





- NOTES
1. THIS DRAWING IS TO BE READ IN CONJUNCTION WITH ALL RELEVANT ARCHITECT'S AND ENGINEER'S DRAWINGS AND THE SPECIFICATION.
  2. DO NOT SCALE FROM THIS DRAWING.
  3. THE VEHICLE TRACKING SHOWN HAS BEEN GENERATED BY THE USE OF AUTODESK VEHICLE TRACKING 2015 AND IS BASED ON MOVEMENTS OF THE DESIGN VEHICLES AS INDICATED. THE COMPUTER PROGRAMME ASSUMES AN "OPTIMUM VEHICLE" IN TERMS OF PERFORMANCE AND DRIVER ABILITY AND HENCE ADDITIONAL AREAS FOR UNRESTRICTED MOVEMENT MAY BE REQUIRED. THE TRACKING AREAS SHOWN HAVE BEEN GENERATED ON THE ASSUMPTION OF A TWO-DIMENSIONAL LAYOUT; ADDITIONAL AREAS FOR UNRESTRICTED MOVEMENT MAY BE REQUIRED FOR SITES WITH SIGNIFICANT GRADIENTS.

TRACKING DOES NOT TAKE INTO CONSIDERATION VERTICAL HEIGHT OR AND EXISTING OBSTACLES THAT ARE NOT SHOWN IN THE LAYOUT PLANS.



Max Legal Articulated Vehicle (16.5m) - WM  
 Overall Length 16.500m  
 Overall Width 2.500m  
 Overall Body Height 3.637m  
 Min Body Ground Clearance 0.396m  
 Max Track Width 2.500m  
 Lock to Lock Time 6.00s  
 Kerb to Kerb Turning Radius 6.870m

FOR INFORMATION ONLY

25.11.16 ISSUED FOR INFORMATION MT

job  
**HIMLEY VILLAGE, NW  
 BICESTER**

title  
**HOWES LANE / BUCKNELL ROAD + LORDS  
 LANE / BUCKNELL ROAD JUNCTIONS  
 TRACKING FOR 16.5m ARCTIC  
 SHEET 2**

drawn  
 KM

checked  
 MT

date  
 NOV' 16

scale (original - A1)  
 1:250

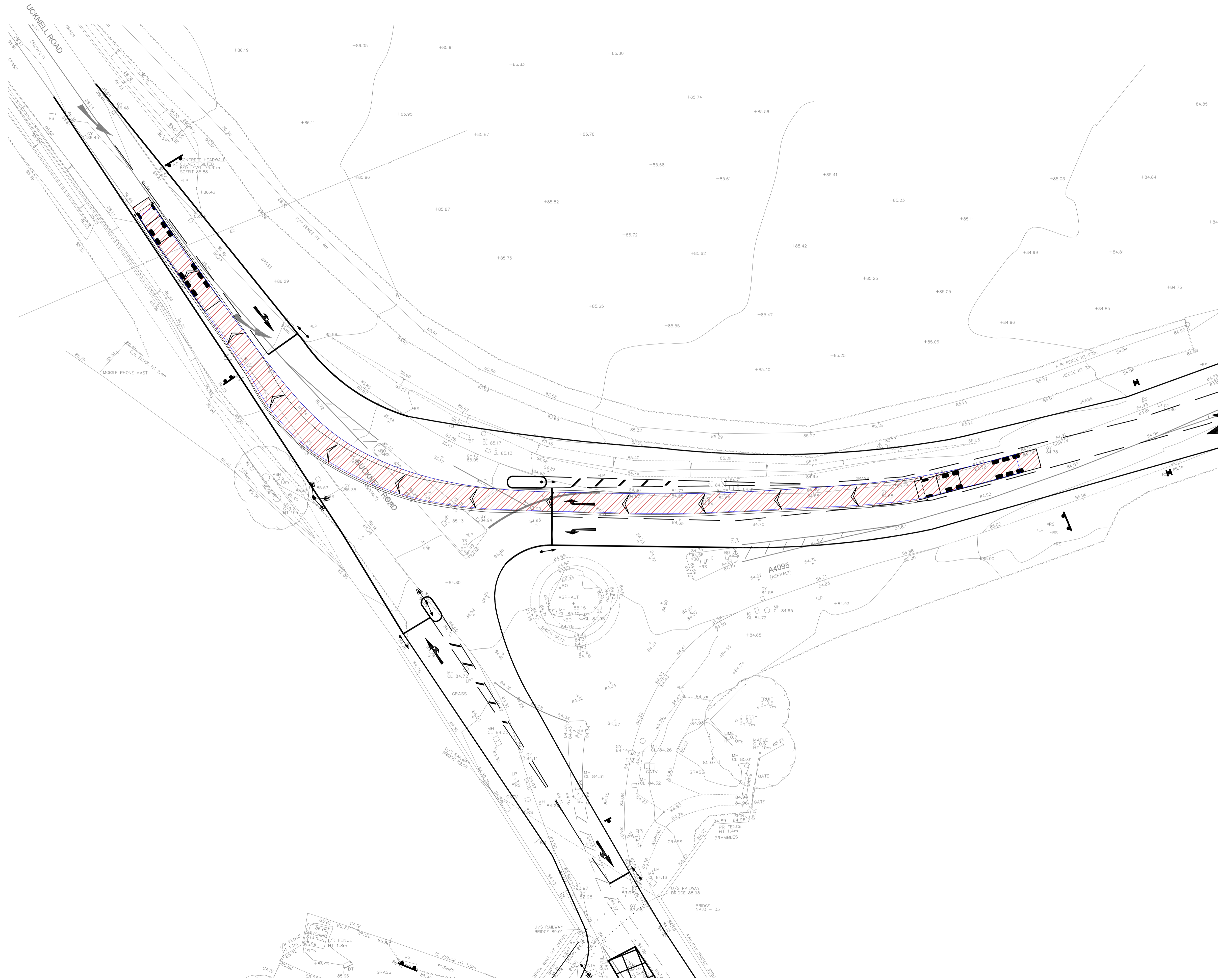
**Alan Baxter**

75 Cowcross Street London EC1M 6EL  
 tel 020 7250 1555  
 email aba@alanbaxter.co.uk

www.alanbaxter.co.uk

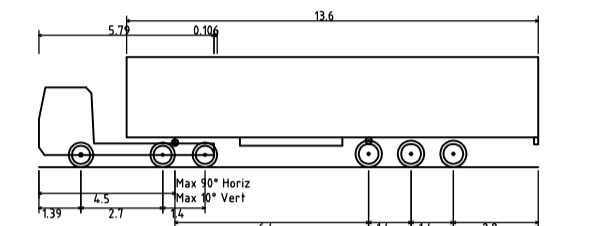
dig. no.  
**1665/75/317**

rev.



- notes
1. THIS DRAWING IS TO BE READ IN CONJUNCTION WITH ALL RELEVANT ARCHITECT'S AND ENGINEER'S DRAWINGS AND THE SPECIFICATION.
  2. DO NOT SCALE FROM THIS DRAWING.
  3. THE VEHICLE TRACKING SHOWN HAS BEEN GENERATED BY THE USE OF AUTODESK VEHICLE TRACKING 2015 AND IS BASED ON MOVEMENTS OF THE DESIGN VEHICLES AS INDICATED. THE COMPUTER PROGRAMME ASSUMES AN "OPTIMUM VEHICLE" IN TERMS OF PERFORMANCE AND DRIVER ABILITY AND HENCE ADDITIONAL AREAS FOR UNRESTRICTED MOVEMENT MAY BE REQUIRED. THE TRACKING AREAS SHOWN HAVE BEEN GENERATED ON THE ASSUMPTION OF A TWO-DIMENSIONAL LAYOUT; ADDITIONAL AREAS FOR UNRESTRICTED MOVEMENT MAY BE REQUIRED FOR SITES WITH SIGNIFICANT GRADIENTS.

TRACKING DOES NOT TAKE INTO CONSIDERATION VERTICAL HEIGHT OR AND EXISTING OBSTACLES THAT ARE NOT SHOWN IN THE LAYOUT PLANS.



Max Legal Articulated Vehicle (16.5m) - WM	16.500m
Overall Length	2.530m
Overall Width	3.632m
Overall Body Height	0.396m
Min Body Ground Clearance	2.600m
Max Track Width	6.00s
Lock To Lock Time	6.870m
Kerb to Kerb Turning Radius	

FOR INFORMATION ONLY

25.11.16 ISSUED FOR INFORMATION	MT
---------------------------------	----

job  
**HIMLEY VILLAGE, NW  
BICESTER**

title  
**HOWES LANE / BUCKNELL ROAD + LORDS  
LANE / BUCKNELL ROAD JUNCTIONS  
TRACKING FOR 16.5m ARCTIC  
SHEET 3**

drawn KM	checked MT
date NOV' 16	scale (original - A1) 1:250

**Alan Baxter**

75 Cowcross Street London EC1M 6EL  
tel 020 7250 1555  
email aba@alanbaxter.co.uk  
www.alanbaxter.co.uk

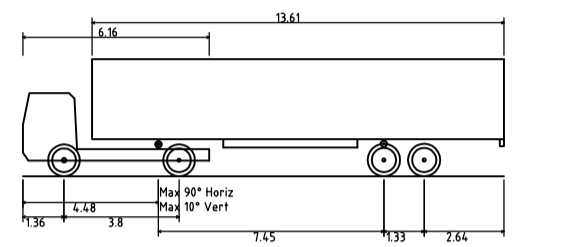
diag. no. <b>1665/75/318</b>	rev.
---------------------------------	------





- notes
1. THIS DRAWING IS TO BE READ IN CONJUNCTION WITH ALL RELEVANT ARCHITECT'S AND ENGINEER'S DRAWINGS AND THE SPECIFICATION.
  2. DO NOT SCALE FROM THIS DRAWING.
  3. THE VEHICLE TRACKING SHOWN HAS BEEN GENERATED BY THE USE OF AUTODESK VEHICLE TRACKING 2015 AND IS BASED ON MOVEMENTS OF THE DESIGN VEHICLES AS INDICATED. THE COMPUTER PROGRAMME ASSUMES AN "OPTIMUM VEHICLE" IN TERMS OF PERFORMANCE AND DRIVER ABILITY AND HENCE ADDITIONAL AREAS FOR UNRESTRICTED MOVEMENT MAY BE REQUIRED. THE TRACKING AREAS SHOWN HAVE BEEN GENERATED ON THE ASSUMPTION OF A TWO-DIMENSIONAL LAYOUT; ADDITIONAL AREAS FOR UNRESTRICTED MOVEMENT MAY BE REQUIRED FOR SITES WITH SIGNIFICANT GRADIENTS.

TRACKING DOES NOT TAKE INTO CONSIDERATION VERTICAL HEIGHT OR AND EXISTING OBSTACLES THAT ARE NOT SHOWN IN THE LAYOUT PLANS.



TYPE 84 - 48 Cage WM  
 Overall Length 15.900m  
 Overall Width 2.600m  
 Overall Body Height 3.810m  
 Min Body Ground Clearance 0.350m  
 Max Track Width 2.470m  
 Lock to Lock Time 3.02s  
 Kerb to Kerb Turning Radius 6.550m

FOR INFORMATION ONLY

25.11.16 ISSUED FOR INFORMATION MT

job  
**HIMLEY VILLAGE, NW BICESTER**

title  
**HOWES LANE / BUCKNELL ROAD + LORDS LANE / BUCKNELL ROAD JUNCTIONS TRACKING FOR 15.9m ARCTIC SHEET 1**

drawn KM checked MT  
 date NOV' 16 scale (original - A1) 1:250

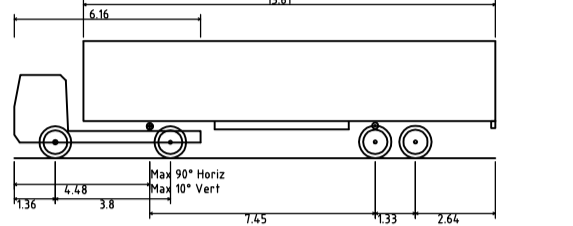
**Alan Baxter**  
 75 Cowcross Street London EC1M 6EL  
 tel 020 7250 1555  
 email aba@alanbaxter.co.uk  
 www.alanbaxter.co.uk

dwg. no. **1665/75/319** rev.



- notes
1. THIS DRAWING IS TO BE READ IN CONJUNCTION WITH ALL RELEVANT ARCHITECT'S AND ENGINEER'S DRAWINGS AND THE SPECIFICATION.
  2. DO NOT SCALE FROM THIS DRAWING.
  3. THE VEHICLE TRACKING SHOWN HAS BEEN GENERATED BY THE USE OF AUTODESK VEHICLE TRACKING 2015 AND IS BASED ON MOVEMENTS OF THE DESIGN VEHICLES AS INDICATED. THE COMPUTER PROGRAMME ASSUMES AN "OPTIMUM VEHICLE" IN TERMS OF PERFORMANCE AND DRIVER ABILITY AND HENCE ADDITIONAL AREAS FOR UNRESTRICTED MOVEMENT MAY BE REQUIRED. THE TRACKING AREAS SHOWN HAVE BEEN GENERATED ON THE ASSUMPTION OF A TWO-DIMENSIONAL LAYOUT; ADDITIONAL AREAS FOR UNRESTRICTED MOVEMENT MAY BE REQUIRED FOR SITES WITH SIGNIFICANT GRADIENTS.

TRACKING DOES NOT TAKE INTO CONSIDERATION VERTICAL HEIGHT OR AND EXISTING OBSTACLES THAT ARE NOT SHOWN IN THE LAYOUT PLANS.



TYPE 84 - 48 Cage VM  
 Overall Length 15.900m  
 Overall Width 2.500m  
 Overall Body Height 3.870m  
 Min Body Ground Clearance 0.515m  
 Max Track Width 2.470m  
 Lock to Lock Time 3.90s  
 Kerb to Kerb Turning Radius 6.550m

FOR INFORMATION ONLY

25.11.16 ISSUED FOR INFORMATION MT

job  
**HIMLEY VILLAGE, NW  
 BICESTER**

title  
**HOWES LANE / BUCKNELL ROAD + LORDS  
 LANE / BUCKNELL ROAD JUNCTIONS  
 TRACKING FOR 15.9m ARCTIC  
 SHEET 2**

drawn  
 KM

checked  
 MT

date  
 NOV' 16

scale (original - A1)  
 1:250

**Alan Baxter**

75 Cowcross Street London EC1M 6EL  
 tel 020 7250 1555  
 email aba@alanbaxter.co.uk

www.alanbaxter.co.uk

drg. no.  
**1665/75/320**

rev.