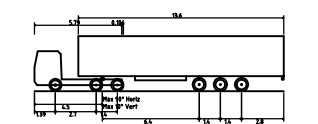


1. THIS DRAWING IS TO BE READ IN CONJUNCTION WITH ALL RELEVANT ARCHITECT'S AND ENGINEER'S DRAWINGS AND THE SPECIFICATION.
2. DO NOT SCALE FROM THIS DRAWING.
3. THE VEHICLE TRACKING SHOWN HAS BEEN GENERATED BY THE USE OF AUTODESK VEHICLE TRACKING 2015 AND IS BASED ON MOVEMENTS OF THE DESIGN VEHICLES AS INDICATED. THE COMPUTER PROGRAMME ASSUMES AN "OPTIMUM VEHICLE" IN TERMS OF PERFORMANCE AND DRIVER ABILITY AND HENCE ADDITIONAL AREAS FOR UNRESTRICTED MOVEMENT MAY BE REQUIRED. THE TRACKING AREAS SHOWN HAVE BEEN GENERATED ON THE ASSUMPTION OF A TWO-DIMENSIONAL LAYOUT; ADDITIONAL AREAS FOR UNRESTRICTED MOVEMENT MAY BE REQUIRED FOR SITES WITH SIGNIFICANT GRADIENTS.

TRACKING DOES NOT TAKE INTO CONSIDERATION VERTICAL HEIGHT OR EXISTING OBSTACLES THAT ARE NOT SHOWN IN THE LAYOUT PLANS.



Max Legal Articulated Vehicle (16.5m) - VM	16.500m
Overall Length	2.550m
Overall Width	3.632m
Min Body Ground Clearance	2.394m
Max Track Width	2.500m
Lock to Lock Time	6.893
Kerb to Kerb Turning Radius	6.870m

FOR INFORMATION ONLY

25.11.16 ISSUED FOR INFORMATION MT

job  
**HIMLEY VILLAGE, NW  
BICESTER**

site  
**HOWES LANE / BUCKNELL ROAD + LORC  
LANE / BUCKNELL ROAD JUNCTIONS  
TRACKING FOR 16.5m ARCTIC  
SHEET 1**

Drawn KM	checked MT
date NOV '16	scale (original - A1) 1:250

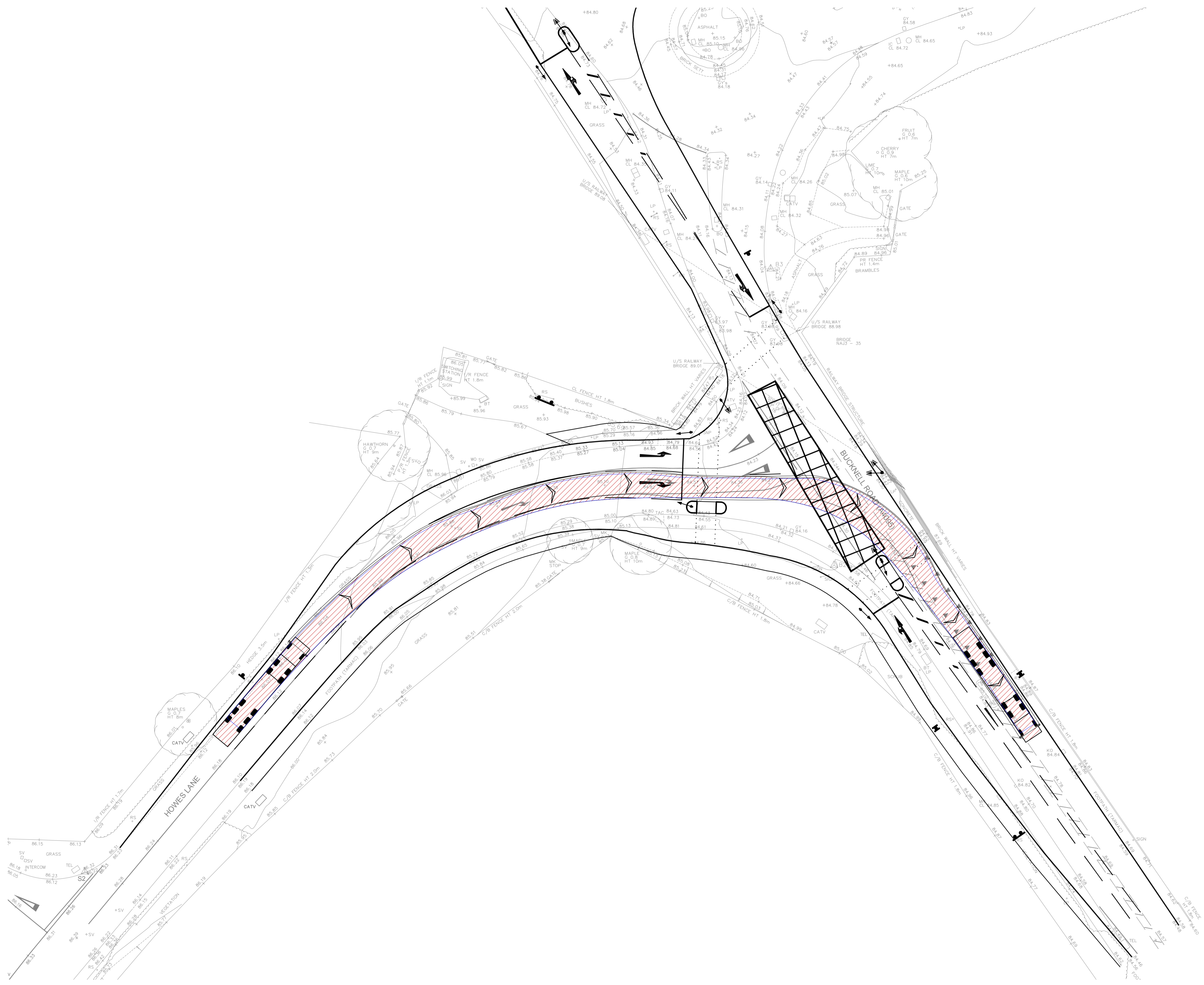
**Alan Baxter**

75 Cowcross Street London EC1M 6EL  
tel 020 7250 1555  
email aba@alanbaxter.co.uk  
www.alanbaxter.co.uk

dep. no. <b>166575/301</b>	rev.
-------------------------------	------

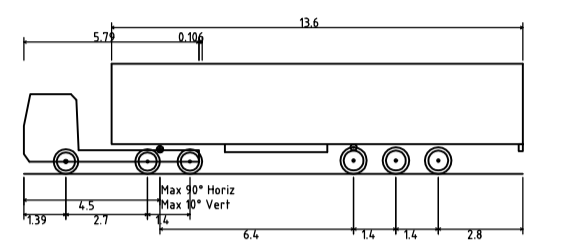
Alan Baxter Limited is a limited company registered in England and Wales, number 09002088. Registered office as above





- NOTES
1. THIS DRAWING IS TO BE READ IN CONJUNCTION WITH ALL RELEVANT ARCHITECT'S AND ENGINEER'S DRAWINGS AND THE SPECIFICATION.
  2. DO NOT SCALE FROM THIS DRAWING.
  3. THE VEHICLE TRACKING SHOWN HAS BEEN GENERATED BY THE USE OF AUTODESK VEHICLE TRACKING 2015 AND IS BASED ON MOVEMENTS OF THE DESIGN VEHICLES AS INDICATED. THE COMPUTER PROGRAMME ASSUMES AN "OPTIMUM VEHICLE" IN TERMS OF PERFORMANCE AND DRIVER ABILITY AND HENCE ADDITIONAL AREAS FOR UNRESTRICTED MOVEMENT MAY BE REQUIRED. THE TRACKING AREAS SHOWN HAVE BEEN GENERATED ON THE ASSUMPTION OF A TWO-DIMENSIONAL LAYOUT; ADDITIONAL AREAS FOR UNRESTRICTED MOVEMENT MAY BE REQUIRED FOR SITES WITH SIGNIFICANT GRADIENTS.

TRACKING DOES NOT TAKE INTO CONSIDERATION VERTICAL HEIGHT OR AND EXISTING OBSTACLES THAT ARE NOT SHOWN IN THE LAYOUT PLANS.



Max Legal Articulated Vehicle (16.5m) - WM	16.500m
Overall Length	2.500m
Overall Width	3.520m
Overall Body Height	0.396m
Min Body Ground Clearance	2.500m
Max Track Width	6.08m
Lock to Lock Time	6.870m
Kerb to Kerb Turning Radius	

FOR INFORMATION ONLY

25.11.16	ISSUED FOR INFORMATION	MT
----------	------------------------	----

job  
**HIMLEY VILLAGE, NW  
BICESTER**

title  
**HOWES LANE / BUCKNELL ROAD + LORDS  
LANE / BUCKNELL ROAD JUNCTIONS  
TRACKING FOR 16.5m ARCTIC  
SHEET 2**

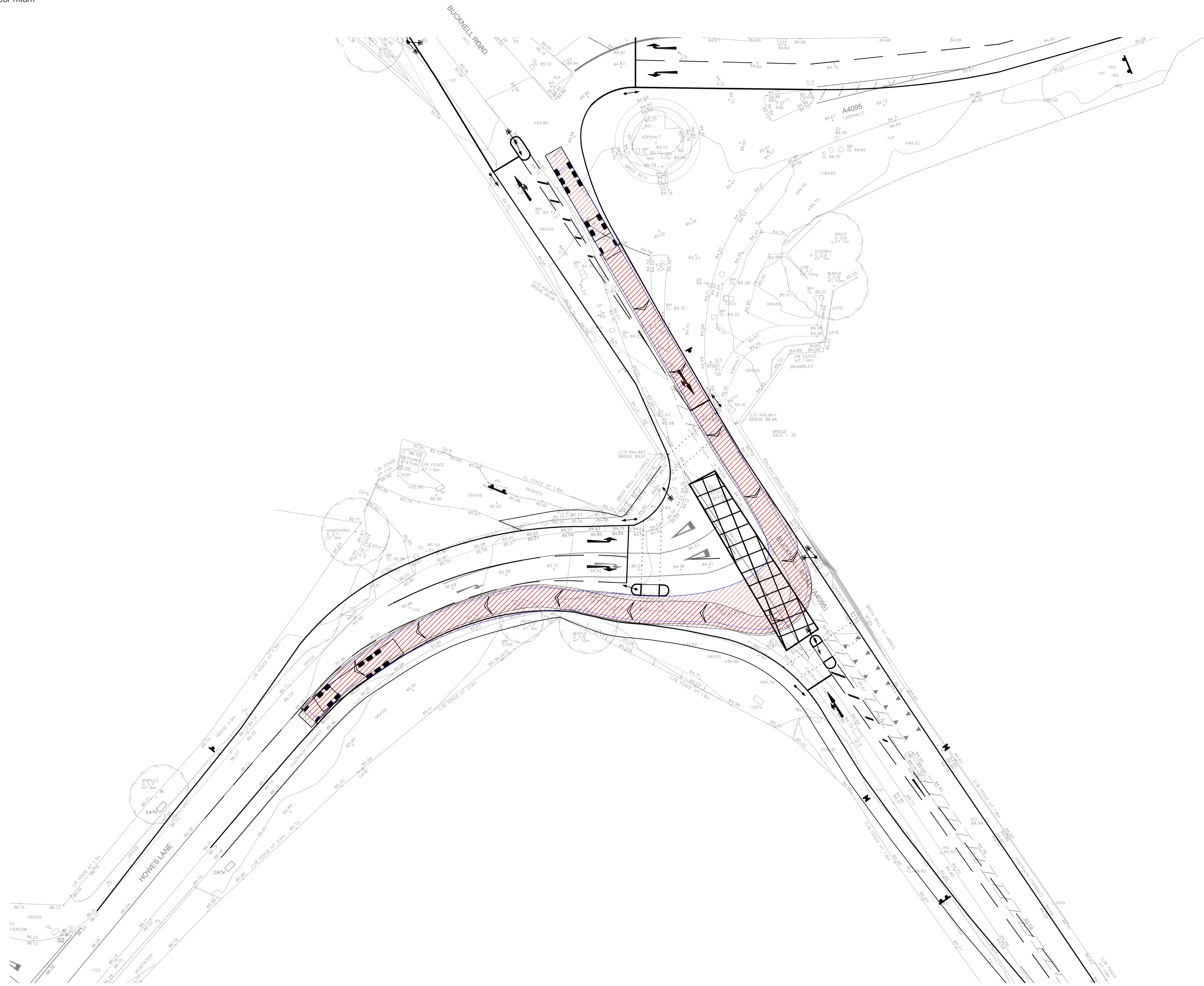
drawn KM	checked MT
date NOV' 16	scale (original - A1) 1:250

**Alan Baxter**

75 Cowcross Street London EC1M 6EL  
tel 020 7250 1555  
email aba@alanbaxter.co.uk  
www.alanbaxter.co.uk

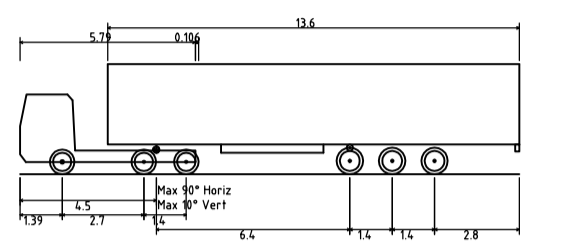
diag. no. <b>1665/75/302</b>	rev.
---------------------------------	------





- NOTES
1. THIS DRAWING IS TO BE READ IN CONJUNCTION WITH ALL RELEVANT ARCHITECT'S AND ENGINEER'S DRAWINGS AND THE SPECIFICATION.
  2. DO NOT SCALE FROM THIS DRAWING.
  3. THE VEHICLE TRACKING SHOWN HAS BEEN GENERATED BY THE USE OF AUTODESK VEHICLE TRACKING 2015 AND IS BASED ON MOVEMENTS OF THE DESIGN VEHICLES AS INDICATED. THE COMPUTER PROGRAMME ASSUMES AN "OPTIMUM VEHICLE" IN TERMS OF PERFORMANCE AND DRIVER ABILITY AND HENCE ADDITIONAL AREAS FOR UNRESTRICTED MOVEMENT MAY BE REQUIRED. THE TRACKING AREAS SHOWN HAVE BEEN GENERATED ON THE ASSUMPTION OF A TWO-DIMENSIONAL LAYOUT; ADDITIONAL AREAS FOR UNRESTRICTED MOVEMENT MAY BE REQUIRED FOR SITES WITH SIGNIFICANT GRADIENTS.

TRACKING DOES NOT TAKE INTO CONSIDERATION VERTICAL HEIGHT OR ANY EXISTING OBSTACLES THAT ARE NOT SHOWN IN THE LAYOUT PLANS.



Max Legal Articulated Vehicle (16.5m) - WM	16.500m
Overall Length	2.500m
Overall Width	3.000m
Overall Body Height	0.900m
Min Body Ground Clearance	2.500m
Max Track Width	6.00m
Lock to Lock Time	6.80m
Kerb to Kerb Turning Radius	6.80m

FOR INFORMATION ONLY

25.11.16 ISSUED FOR INFORMATION MT

job  
**HIMLEY VILLAGE, NW BICESTER**

title  
**HOWES LANE / BUCKNELL ROAD + LORDS LANE / BUCKNELL ROAD JUNCTIONS TRACKING FOR 16.5m ARCTIC SHEET 3**

drawn KM	checked MT
date NOV' 16	scale (original - A1) 1:250

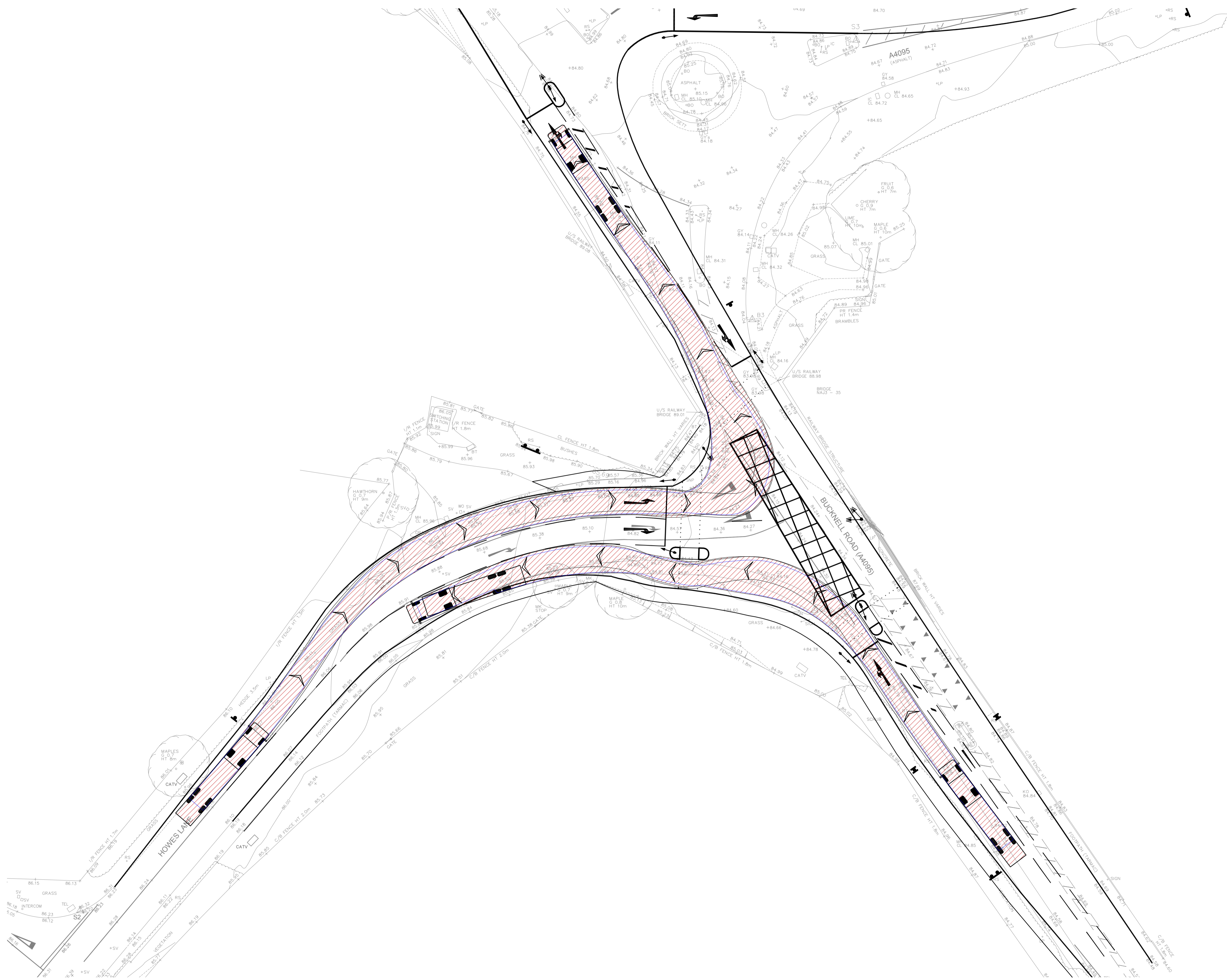
**Alan Baxter**

75 Cowcross Street London EC1M 6EL  
tel 020 7250 1555  
email aba@alanbaxter.co.uk

www.alanbaxter.co.uk

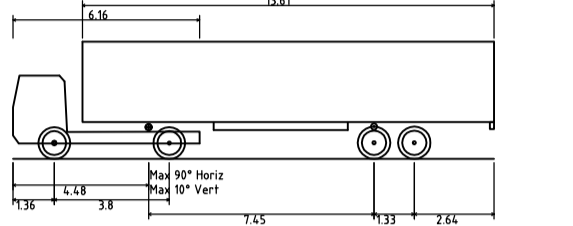
diag. no. <b>1665/75/303</b>	rev.
---------------------------------	------





- notes
1. THIS DRAWING IS TO BE READ IN CONJUNCTION WITH ALL RELEVANT ARCHITECT'S AND ENGINEER'S DRAWINGS AND THE SPECIFICATION.
  2. DO NOT SCALE FROM THIS DRAWING.
  3. THE VEHICLE TRACKING SHOWN HAS BEEN GENERATED BY THE USE OF AUTODESK VEHICLE TRACKING 2015 AND IS BASED ON MOVEMENTS OF THE DESIGN VEHICLES AS INDICATED. THE COMPUTER PROGRAMME ASSUMES AN "OPTIMUM VEHICLE" IN TERMS OF PERFORMANCE AND DRIVER ABILITY AND HENCE ADDITIONAL AREAS FOR UNRESTRICTED MOVEMENT MAY BE REQUIRED. THE TRACKING AREAS SHOWN HAVE BEEN GENERATED ON THE ASSUMPTION OF A TWO-DIMENSIONAL LAYOUT; ADDITIONAL AREAS FOR UNRESTRICTED MOVEMENT MAY BE REQUIRED FOR SITES WITH SIGNIFICANT GRADIENTS.

TRACKING DOES NOT TAKE INTO CONSIDERATION VERTICAL HEIGHT OR ANY EXISTING OBSTACLES THAT ARE NOT SHOWN IN THE LAYOUT PLANS.



TYPE 84 - 48 Cage WM  
 Overall Length 15.900m  
 Overall Width 2.600m  
 Overall Body Height 3.870m  
 Min Body Ground Clearance 0.150m  
 Max Track Width 2.470m  
 Lock to Lock Time 3.00s  
 Kerb to Kerb Turning Radius 6.550m

FOR INFORMATION ONLY

25.11.16 ISSUED FOR INFORMATION MT

job  
**HIMLEY VILLAGE, NW  
 BICESTER**

title  
**HOWES LANE / BUCKNELL ROAD + LORDS  
 LANE / BUCKNELL ROAD JUNCTIONS  
 TRACKING FOR 15.9m ARCTIC  
 SHEET 1**

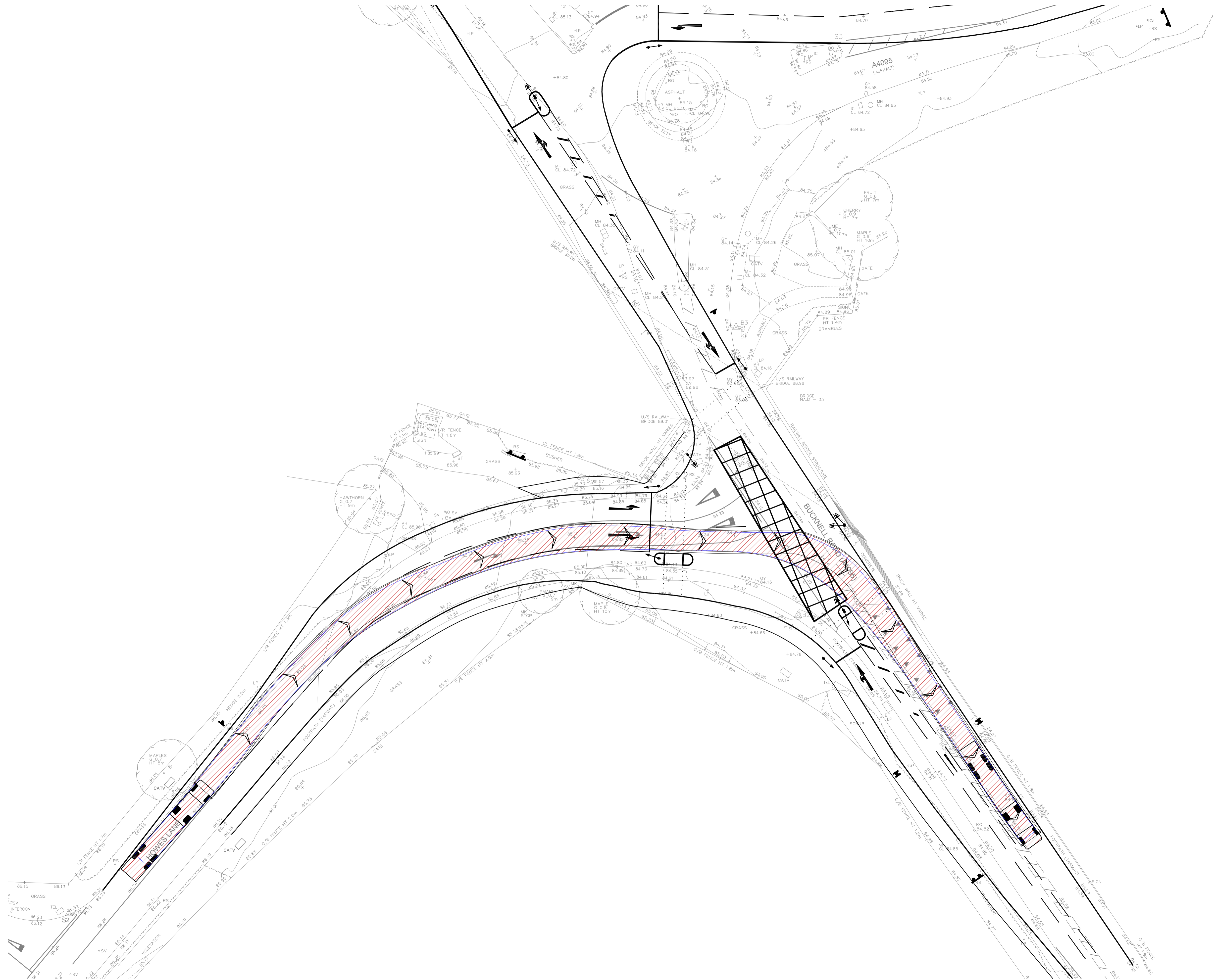
drawn KM checked MT  
 date NOV' 16 scale (original - A1) 1:250

**Alan Baxter**

75 Cowcross Street London EC1M 6EL  
 tel 020 7250 1555  
 email aba@alanbaxter.co.uk  
 www.alanbaxter.co.uk

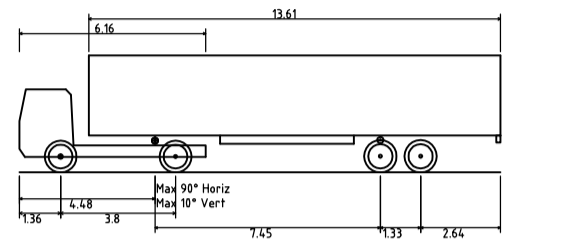
dwg. no. **1665/75/304** rev.





- NOTES
1. THIS DRAWING IS TO BE READ IN CONJUNCTION WITH ALL RELEVANT ARCHITECT'S AND ENGINEER'S DRAWINGS AND THE SPECIFICATION.
  2. DO NOT SCALE FROM THIS DRAWING.
  3. THE VEHICLE TRACKING SHOWN HAS BEEN GENERATED BY THE USE OF AUTODESK VEHICLE TRACKING 2015 AND IS BASED ON MOVEMENTS OF THE DESIGN VEHICLES AS INDICATED. THE COMPUTER PROGRAMME ASSUMES AN "OPTIMUM VEHICLE" IN TERMS OF PERFORMANCE AND DRIVER ABILITY AND HENCE ADDITIONAL AREAS FOR UNRESTRICTED MOVEMENT MAY BE REQUIRED. THE TRACKING AREAS SHOWN HAVE BEEN GENERATED ON THE ASSUMPTION OF A TWO-DIMENSIONAL LAYOUT; ADDITIONAL AREAS FOR UNRESTRICTED MOVEMENT MAY BE REQUIRED FOR SITES WITH SIGNIFICANT GRADIENTS.

TRACKING DOES NOT TAKE INTO CONSIDERATION VERTICAL HEIGHT OR AND EXISTING OBSTACLES THAT ARE NOT SHOWN IN THE LAYOUT PLANS.



TYPE 84 - 48 Cage WM	15.90m
Overall Length	2.60m
Overall Body Height	3.87m
Min Body Ground Clearance	0.15m
Max Track Width	2.27m
Lock to Lock Time	3.00s
Kerb to Kerb Turning Radius	6.35m

FOR INFORMATION ONLY

25.11.16 ISSUED FOR INFORMATION MT

job  
**HIMLEY VILLAGE, NW BICESTER**

title  
**HOWES LANE / BUCKNELL ROAD + LORDS LANE / BUCKNELL ROAD JUNCTIONS TRACKING FOR 15.9m ARCTIC SHEET 2**

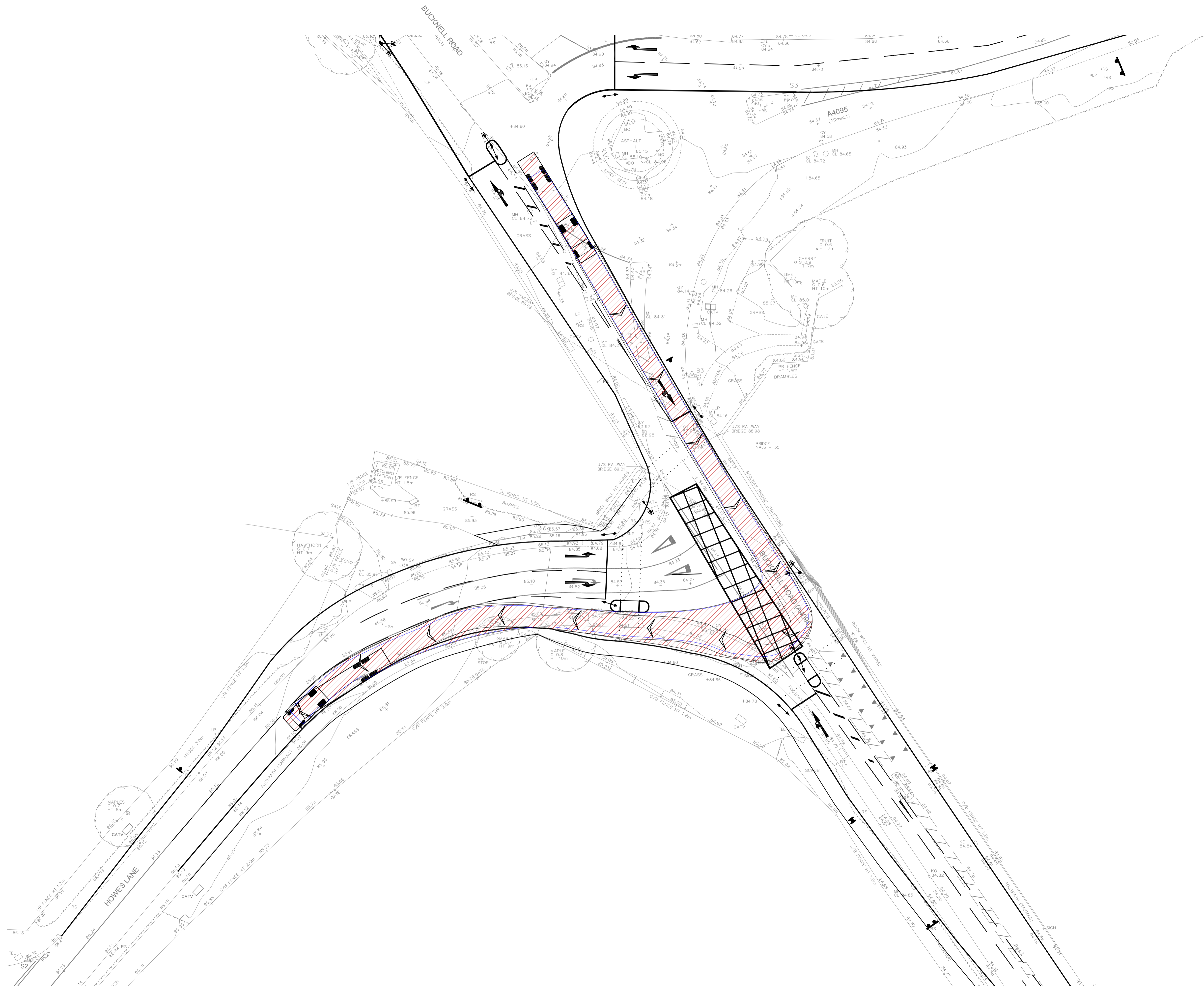
drawn KM	checked MT
date NOV' 16	scale (original - A1) 1:250

**Alan Baxter**

75 Cowcross Street London EC1M 6EL  
tel 020 7250 1555  
email aba@alanbaxter.co.uk  
www.alanbaxter.co.uk

diag. no. <b>1665/75/305</b>	rev.
---------------------------------	------

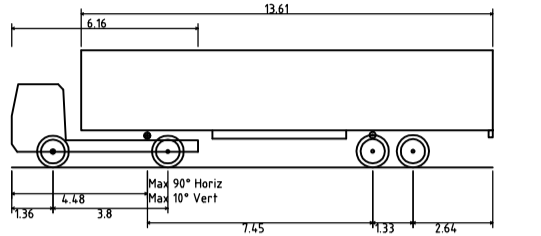




NOTES

1. THIS DRAWING IS TO BE READ IN CONJUNCTION WITH ALL RELEVANT ARCHITECT'S AND ENGINEER'S DRAWINGS AND THE SPECIFICATION.
2. DO NOT SCALE FROM THIS DRAWING.
3. THE VEHICLE TRACKING SHOWN HAS BEEN GENERATED BY THE USE OF AUTODESK VEHICLE TRACKING 2015 AND IS BASED ON MOVEMENTS OF THE DESIGN VEHICLES AS INDICATED. THE COMPUTER PROGRAMME ASSUMES AN "OPTIMUM VEHICLE" IN TERMS OF PERFORMANCE AND DRIVER ABILITY AND HENCE ADDITIONAL AREAS FOR UNRESTRICTED MOVEMENT MAY BE REQUIRED. THE TRACKING AREAS SHOWN HAVE BEEN GENERATED ON THE ASSUMPTION OF A TWO-DIMENSIONAL LAYOUT; ADDITIONAL AREAS FOR UNRESTRICTED MOVEMENT MAY BE REQUIRED FOR SITES WITH SIGNIFICANT GRADIENTS.

TRACKING DOES NOT TAKE INTO CONSIDERATION VERTICAL HEIGHT OR AND EXISTING OBSTACLES THAT ARE NOT SHOWN IN THE LAYOUT PLANS.



TYPE 84 - 68 Cage WM  
 Overall Length 15.900m  
 Overall Width 2.600m  
 Overall Body Height 3.800m  
 Min Body Ground Clearance 0.550m  
 Max Track Width 2.100m  
 Lock to Lock Time 3.00s  
 Kerb to Kerb Turning Radius 6.550m

FOR INFORMATION ONLY

job  
**HIMLEY VILLAGE, NW  
 BICESTER**

title  
**HOWES LANE / BUCKNELL ROAD + LORDS  
 LANE / BUCKNELL ROAD JUNCTIONS  
 TRACKING FOR 15.9m ARCTIC  
 SHEET 3**

drawn KM	checked MT
date NOV' 16	scale (original - A1) 1:250

**Alan Baxter**

75 Cowcross Street London EC1M 6EL  
 tel 020 7250 1555  
 email aba@alanbaxter.co.uk

www.alanbaxter.co.uk

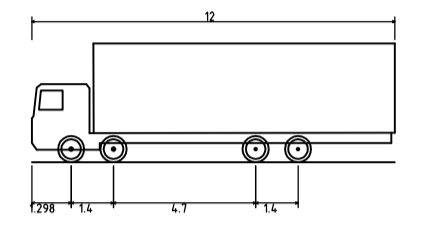
diag. no. <b>1665/75/306</b>	rev.
---------------------------------	------





- NOTES
1. THIS DRAWING IS TO BE READ IN CONJUNCTION WITH ALL RELEVANT ARCHITECT'S AND ENGINEER'S DRAWINGS AND THE SPECIFICATION.
  2. DO NOT SCALE FROM THIS DRAWING.
  3. THE VEHICLE TRACKING SHOWN HAS BEEN GENERATED BY THE USE OF AUTODESK VEHICLE TRACKING 2015 AND IS BASED ON MOVEMENTS OF THE DESIGN VEHICLES AS INDICATED. THE COMPUTER PROGRAMME ASSUMES AN "OPTIMUM VEHICLE" IN TERMS OF PERFORMANCE AND DRIVER ABILITY AND HENCE ADDITIONAL AREAS FOR UNRESTRICTED MOVEMENT MAY BE REQUIRED. THE TRACKING AREAS SHOWN HAVE BEEN GENERATED ON THE ASSUMPTION OF A TWO-DIMENSIONAL LAYOUT; ADDITIONAL AREAS FOR UNRESTRICTED MOVEMENT MAY BE REQUIRED FOR SITES WITH SIGNIFICANT GRADIENTS.

TRACKING DOES NOT TAKE INTO CONSIDERATION VERTICAL HEIGHT OR ANY EXISTING OBSTACLES THAT ARE NOT SHOWN IN THE LAYOUT PLANS.



Rigid Truck with Wing Mirrors	12.000m
Overall Length	2.500m
Overall Body Height	3.920m
Min Body Ground Clearance	0.427m
Track Width	2.470m
Lock to Lock Time	6.00s
Kerb to Kerb Turning Radius	11.900m

FOR INFORMATION ONLY

25.11.16 ISSUED FOR INFORMATION MT

job  
**HIMLEY VILLAGE, NW BICESTER**

title  
**HOWES LANE / BUCKNELL ROAD + LORDS LANE / BUCKNELL ROAD JUNCTIONS TRACKING FOR 12m RIGID TRUCK SHEET 1**

drawn KM	checked MT
date NOV' 16	scale (original - A1) 1:250

**Alan Baxter**

75 Cowcross Street London EC1M 6EL  
tel 020 7250 1555  
email aba@alanbaxter.co.uk  
www.alanbaxter.co.uk

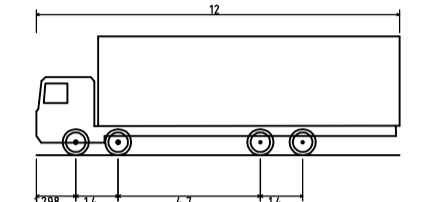
diag. no. <b>1665/75/307</b>	rev.
---------------------------------	------





- notes
1. THIS DRAWING IS TO BE READ IN CONJUNCTION WITH ALL RELEVANT ARCHITECT'S AND ENGINEER'S DRAWINGS AND THE SPECIFICATION.
  2. DO NOT SCALE FROM THIS DRAWING.
  3. THE VEHICLE TRACKING SHOWN HAS BEEN GENERATED BY THE USE OF AUTODESK VEHICLE TRACKING 2015 AND IS BASED ON MOVEMENTS OF THE DESIGN VEHICLES AS INDICATED. THE COMPUTER PROGRAMME ASSUMES AN "OPTIMUM VEHICLE" IN TERMS OF PERFORMANCE AND DRIVER ABILITY AND HENCE ADDITIONAL AREAS FOR UNRESTRICTED MOVEMENT MAY BE REQUIRED. THE TRACKING AREAS SHOWN HAVE BEEN GENERATED ON THE ASSUMPTION OF A TWO-DIMENSIONAL LAYOUT; ADDITIONAL AREAS FOR UNRESTRICTED MOVEMENT MAY BE REQUIRED FOR SITES WITH SIGNIFICANT GRADIENTS.

TRACKING DOES NOT TAKE INTO CONSIDERATION VERTICAL HEIGHT OR ANY EXISTING OBSTACLES THAT ARE NOT SHOWN IN THE LAYOUT PLANS.



Rigid Truck with Wing Mirrors	12,000m
Overall Length	7,530m
Overall Width	3,928m
Overall Body Height	4,472m
Min Body Ground Clearance	2,471m
Track Width	6,005m
Lock to Lock Time	11,900m
Kerb to Kerb Turning Radius	

FOR INFORMATION ONLY

25.11.16	ISSUED FOR INFORMATION	MT
----------	------------------------	----

job  
**HIMLEY VILLAGE, NW  
BICESTER**

title  
**HOWES LANE / BUCKNELL ROAD + LORDS  
LANE / BUCKNELL ROAD JUNCTIONS  
TRACKING FOR 12m RIGID TRUCK  
SHEET 2**

drawn KM	checked MT
date NOV' 16	scale (original - A1) 1:250

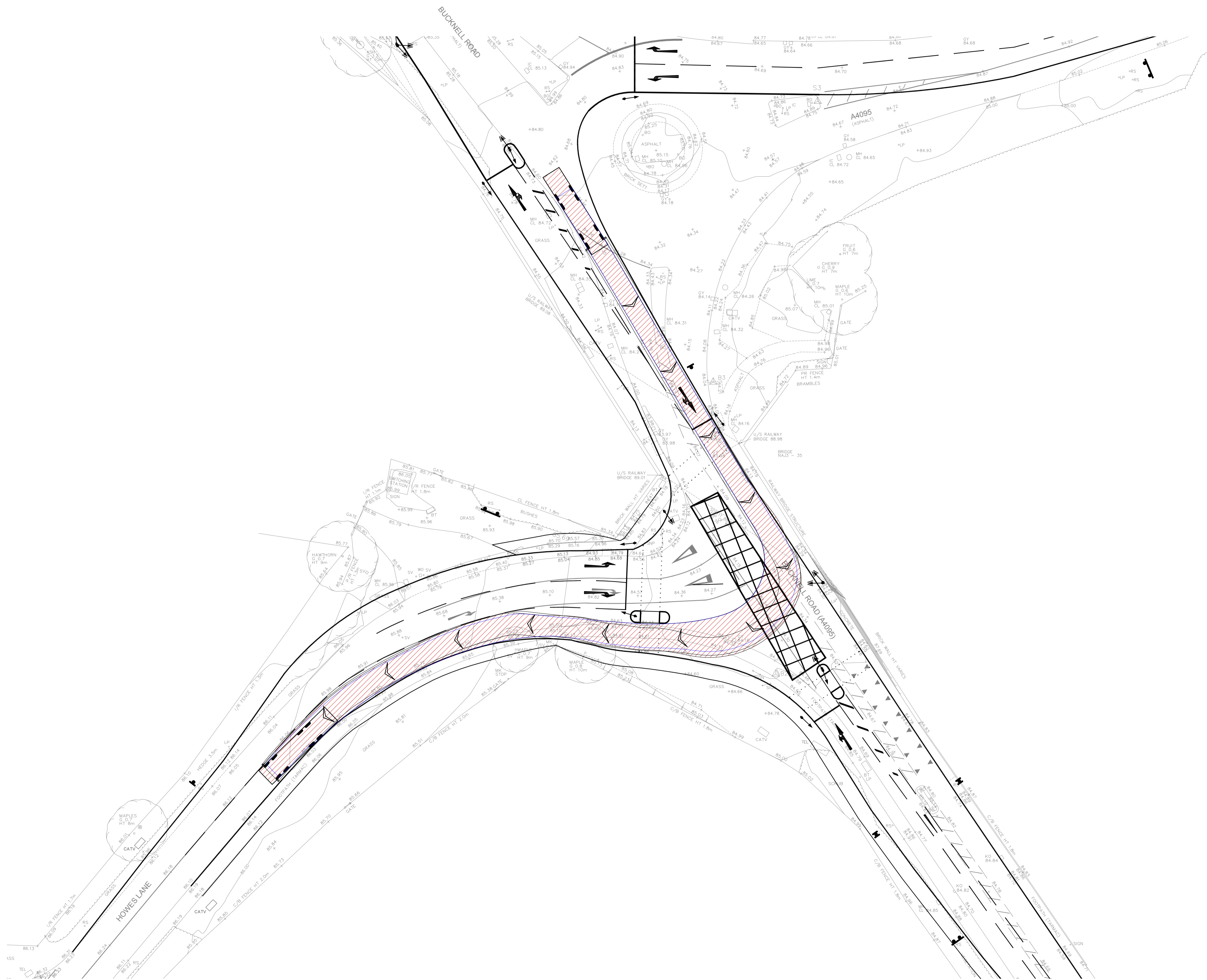
**Alan Baxter**

75 Cowcross Street London EC1M 6EL  
tel 020 7250 1555  
email aba@alanbaxter.co.uk

www.alanbaxter.co.uk

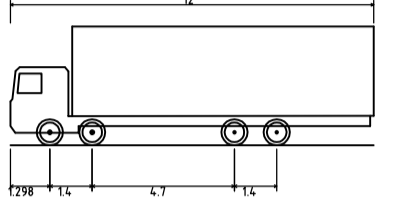
diag. no. <b>1665/75/308</b>	rev.
---------------------------------	------





- NOTES
1. THIS DRAWING IS TO BE READ IN CONJUNCTION WITH ALL RELEVANT ARCHITECT'S AND ENGINEER'S DRAWINGS AND THE SPECIFICATION.
  2. DO NOT SCALE FROM THIS DRAWING.
  3. THE VEHICLE TRACKING SHOWN HAS BEEN GENERATED BY THE USE OF AUTODESK VEHICLE TRACKING 2015 AND IS BASED ON MOVEMENTS OF THE DESIGN VEHICLES AS INDICATED. THE COMPUTER PROGRAMME ASSUMES AN "OPTIMUM VEHICLE" IN TERMS OF PERFORMANCE AND DRIVER ABILITY AND HENCE ADDITIONAL AREAS FOR UNRESTRICTED MOVEMENT MAY BE REQUIRED. THE TRACKING AREAS SHOWN HAVE BEEN GENERATED ON THE ASSUMPTION OF A TWO-DIMENSIONAL LAYOUT; ADDITIONAL AREAS FOR UNRESTRICTED MOVEMENT MAY BE REQUIRED FOR SITES WITH SIGNIFICANT GRADIENTS.

TRACKING DOES NOT TAKE INTO CONSIDERATION VERTICAL HEIGHT OR ANY EXISTING OBSTACLES THAT ARE NOT SHOWN IN THE LAYOUT PLANS.

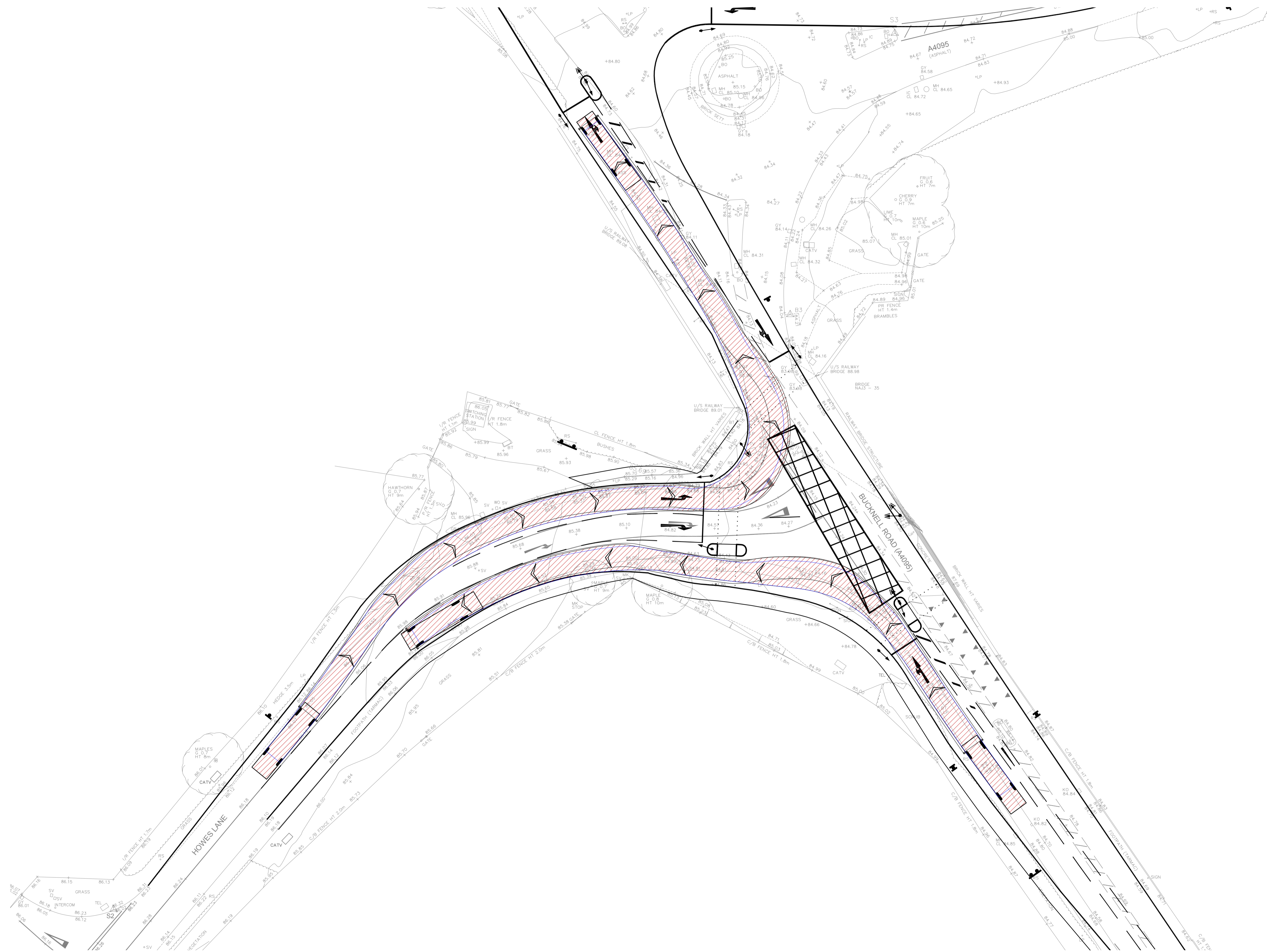


Rigid Truck with Wing Mirrors	
Overall Length	12.000m
Overall Width	2.500m
Overall Body Height	3.928m
Min Body Ground Clearance	0.457m
Track Width	2.471m
Lock to Lock Time	6.60s
Kerb to Kerb Turning Radius	11.900m

FOR INFORMATION ONLY

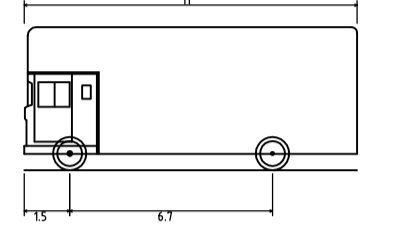
25.11.16 ISSUED FOR INFORMATION		MT
job <b>HIMLEY VILLAGE, NW BICESTER</b>		
title <b>HOWES LANE / BUCKNELL ROAD + LORDS LANE / BUCKNELL ROAD JUNCTIONS TRACKING FOR 12m RIGID TRUCK SHEET 3</b>		
drawn KM	checked MT	
date NOV' 16	scale (original - A1) 1:250	
<b>Alan Baxter</b>		
75 Cowcross Street London EC1M 6EL tel 020 7250 1555 email aba@alanbaxter.co.uk  www.alanbaxter.co.uk		
diag. no. <b>1665/75/309</b>	rev.	





- NOTES
1. THIS DRAWING IS TO BE READ IN CONJUNCTION WITH ALL RELEVANT ARCHITECT'S AND ENGINEER'S DRAWINGS AND THE SPECIFICATION.
  2. DO NOT SCALE FROM THIS DRAWING.
  3. THE VEHICLE TRACKING SHOWN HAS BEEN GENERATED BY THE USE OF AUTODESK VEHICLE TRACKING 2015 AND IS BASED ON MOVEMENTS OF THE DESIGN VEHICLES AS INDICATED. THE COMPUTER PROGRAMME ASSUMES AN "OPTIMUM VEHICLE" IN TERMS OF PERFORMANCE AND DRIVER ABILITY AND HENCE ADDITIONAL AREAS FOR UNRESTRICTED MOVEMENT MAY BE REQUIRED. THE TRACKING AREAS SHOWN HAVE BEEN GENERATED ON THE ASSUMPTION OF A TWO-DIMENSIONAL LAYOUT; ADDITIONAL AREAS FOR UNRESTRICTED MOVEMENT MAY BE REQUIRED FOR SITES WITH SIGNIFICANT GRADIENTS.

TRACKING DOES NOT TAKE INTO CONSIDERATION VERTICAL HEIGHT OR AND EXISTING OBSTACLES THAT ARE NOT SHOWN IN THE LAYOUT PLANS.



Panthecon with Wing Mirrors	11000m
Overall Length	2.500m
Overall Width	4.730m
Overall Height	0.541m
Min Body Ground Clearance	2.500m
Track Width	6.000m
Lock to Lock Time	12.200m
Kerb to Kerb Turning Radius	

FOR INFORMATION ONLY

25.11.16	ISSUED FOR INFORMATION	MT
----------	------------------------	----

job  
**HIMLEY VILLAGE, NW  
BICESTER**

title  
**HOWES LANE / BUCKNELL ROAD + LORDS  
LANE / BUCKNELL ROAD JUNCTIONS  
TRACKING FOR 11m PANTECHNICON  
SHEET 1**

drawn KM	checked MT
date NOV' 16	scale (original - A1) 1:250

**Alan Baxter**

75 Cowcross Street London EC1M 6EL  
tel 020 7250 1555  
email aba@alanbaxter.co.uk  
www.alanbaxter.co.uk

diag. no. <b>1665/75/310</b>	rev.
---------------------------------	------