
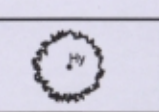
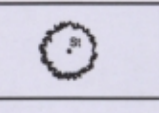


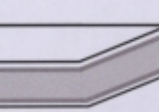







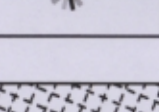


Notes  
 1. This drawing has been prepared in accordance with the scope of RPS's appointment with its client and is subject to the terms and conditions of that appointment. RPS accepts no liability for any use of this document other than by its client and only for the purposes for which it was prepared and provided.  
 2. If received electronically it is the recipient's responsibility to print to correct scale. Only written dimensions should be used.

**KEY**  
**SOFT LANDSCAPE**  
 Proposed elements

-  FEATURE/ KEYNOTE TREE
-  STREET/ COURTYARD TREE
-  PRIVATE / MEWS TREE
-  MULTI-STEMMED TREE
-  ORNAMENTAL AMENITY SHRUB PLANTING
-  ORNAMENTAL HEDGE
-  MOWN AMENITY GRASS
-  PRIVATE LAWN
-  REAR GARDEN AREAS
-  GENERAL MEADOW AREA
-  GRAVEL MULCH
-  CLIMBING SHRUB
-  SPECIMEN SHRUB  
In shrub border or gravel area
-  SPRING FLOWERING BULB PLANTING

B	Updated to the new layout	10.14	JL	DC
A	Updated to the new layout	03.14	JB	DC
Rev	Description	Date	Initial	Checked



Lakesbury House, Hillingbury Road, Chandlers Ford, Hampshire, SO53 5SS  
 T: +44(0)2380 810 440 E: rpsso@rpsgroup.com F: +44(0)2380 810 449

Client **Persimmon Homes**

Project **Land South of West of Bicester**

Title **Detailed Planting Plan Sheet 5 of 6**

Status	Drawn By	PMI/Checked by
For planning	JB	DC
Job Ref	Scale @ A1	Date Created
JSL2277	1:250	27/02/2014

Drawing Number	Rev
504	B



Key Plan NTS