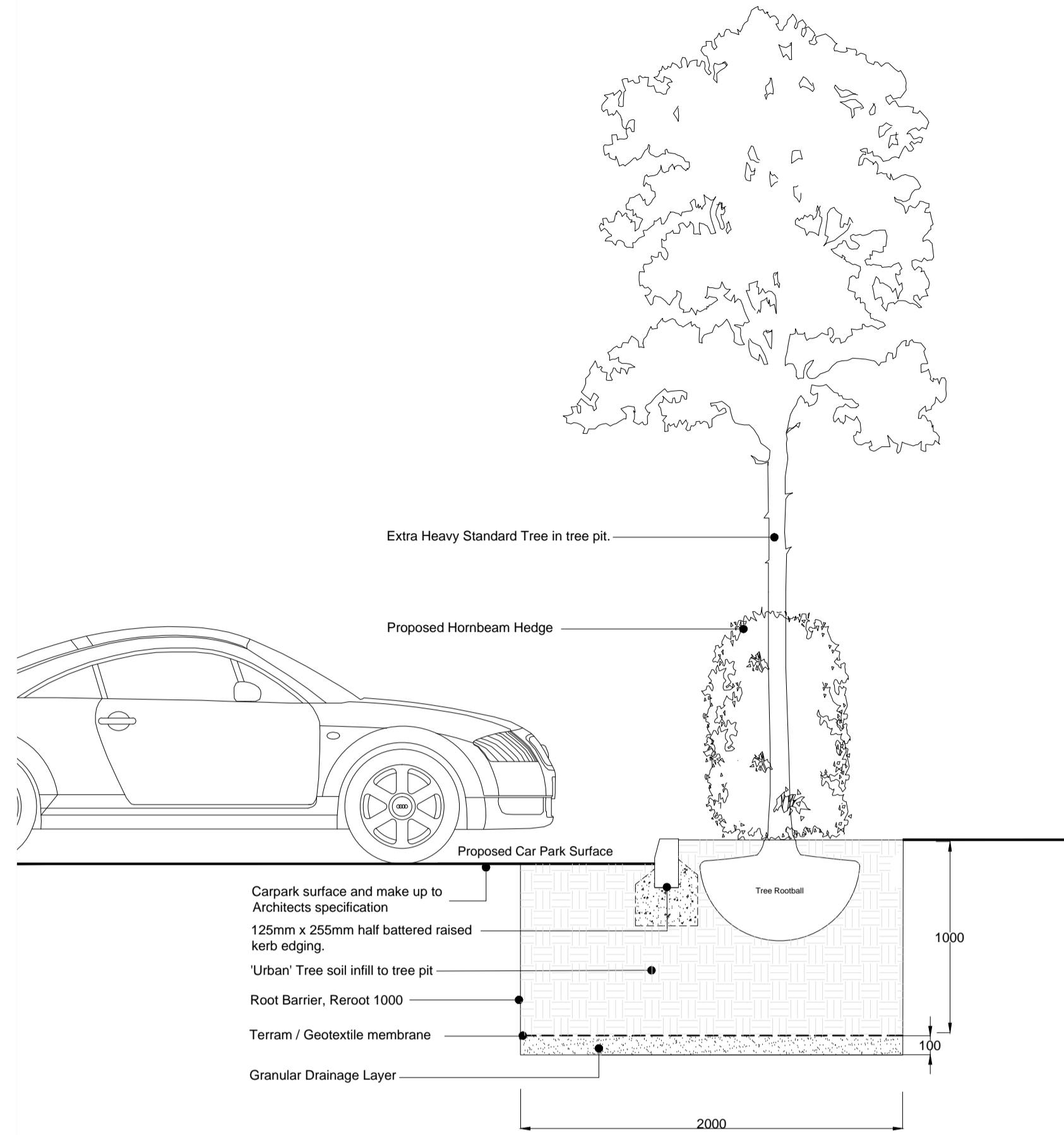
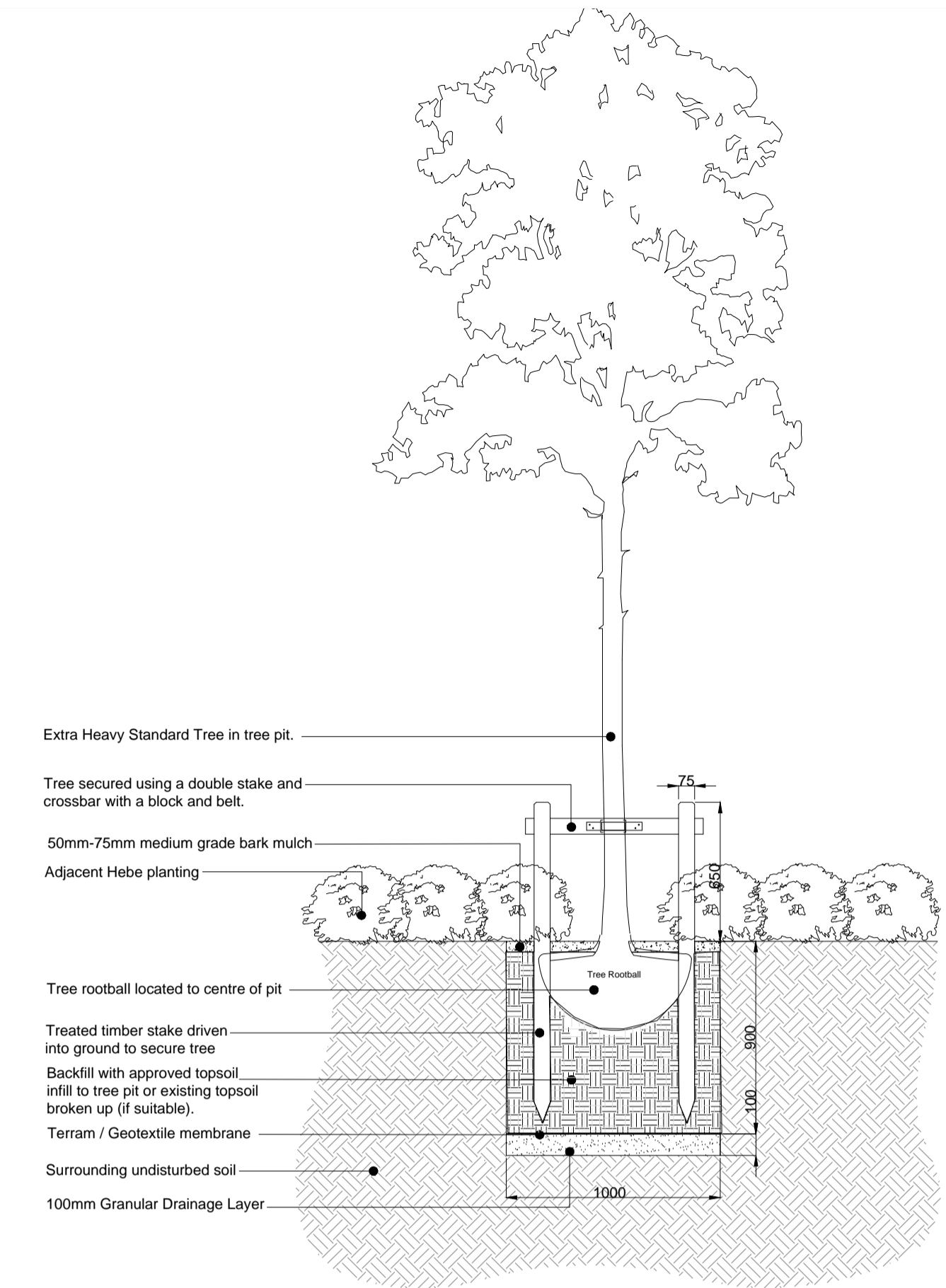


01 Elevation and Plan View
HARD LANDSCAPE TREE PIT DETAIL 1:25

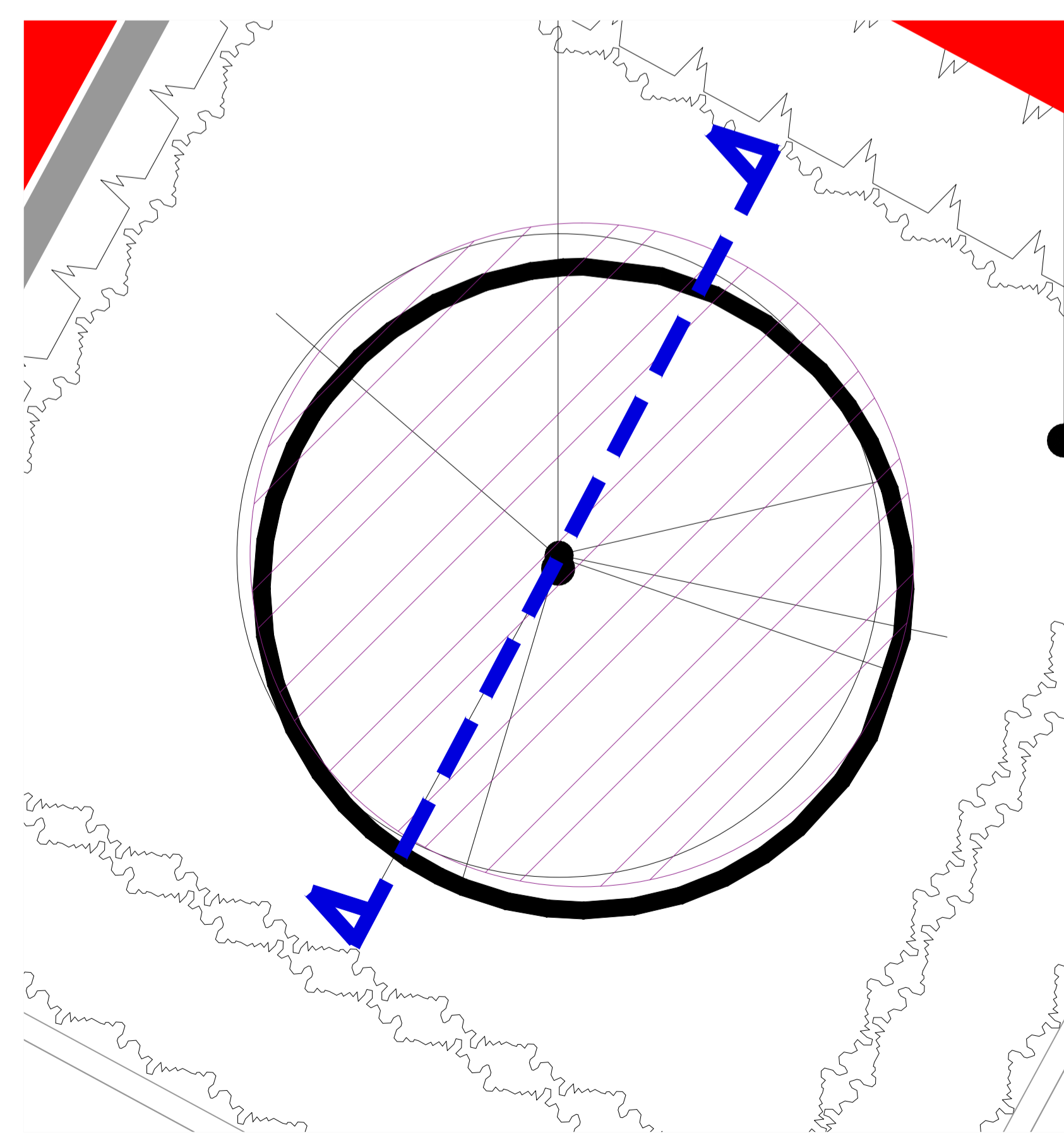
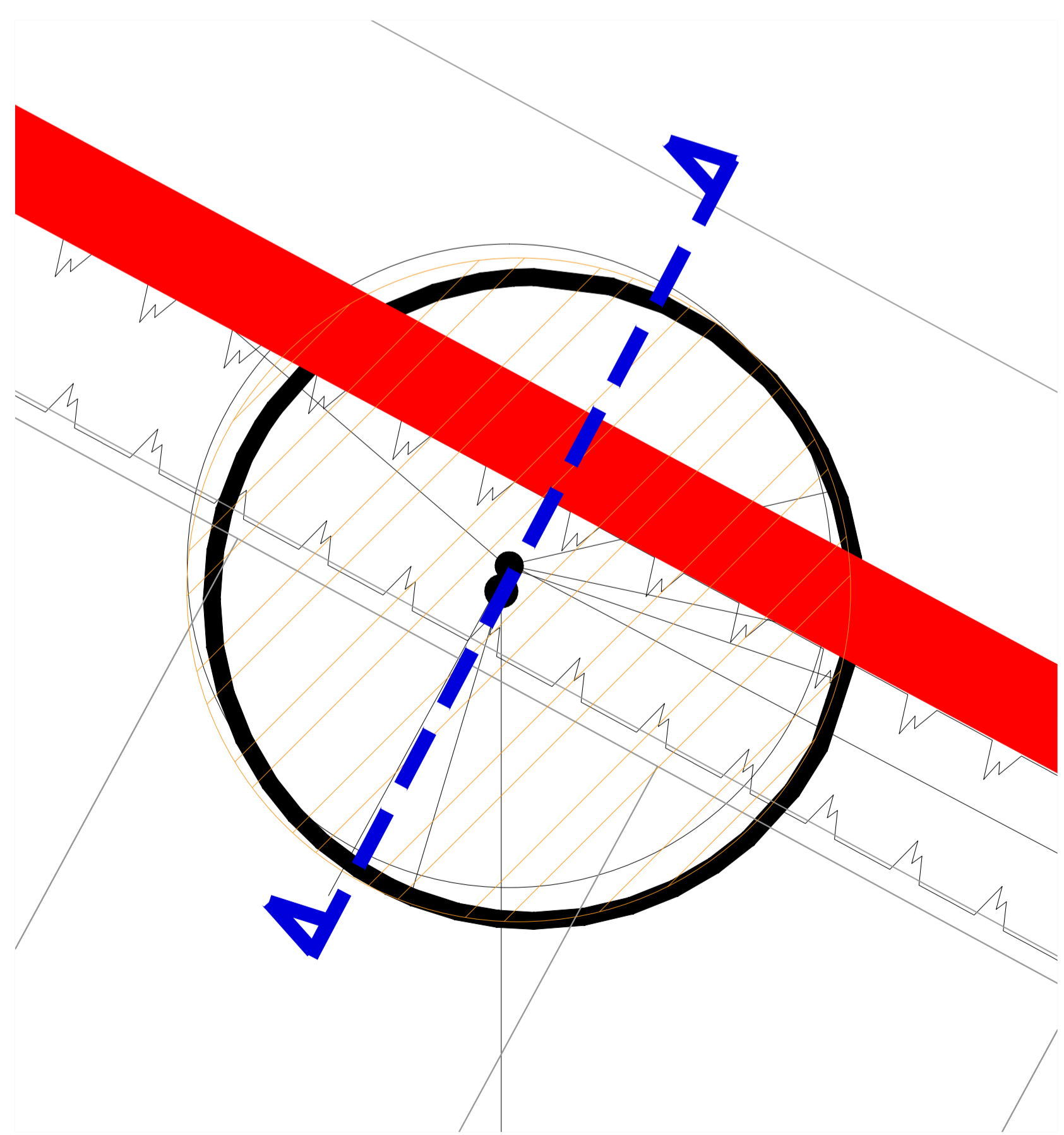
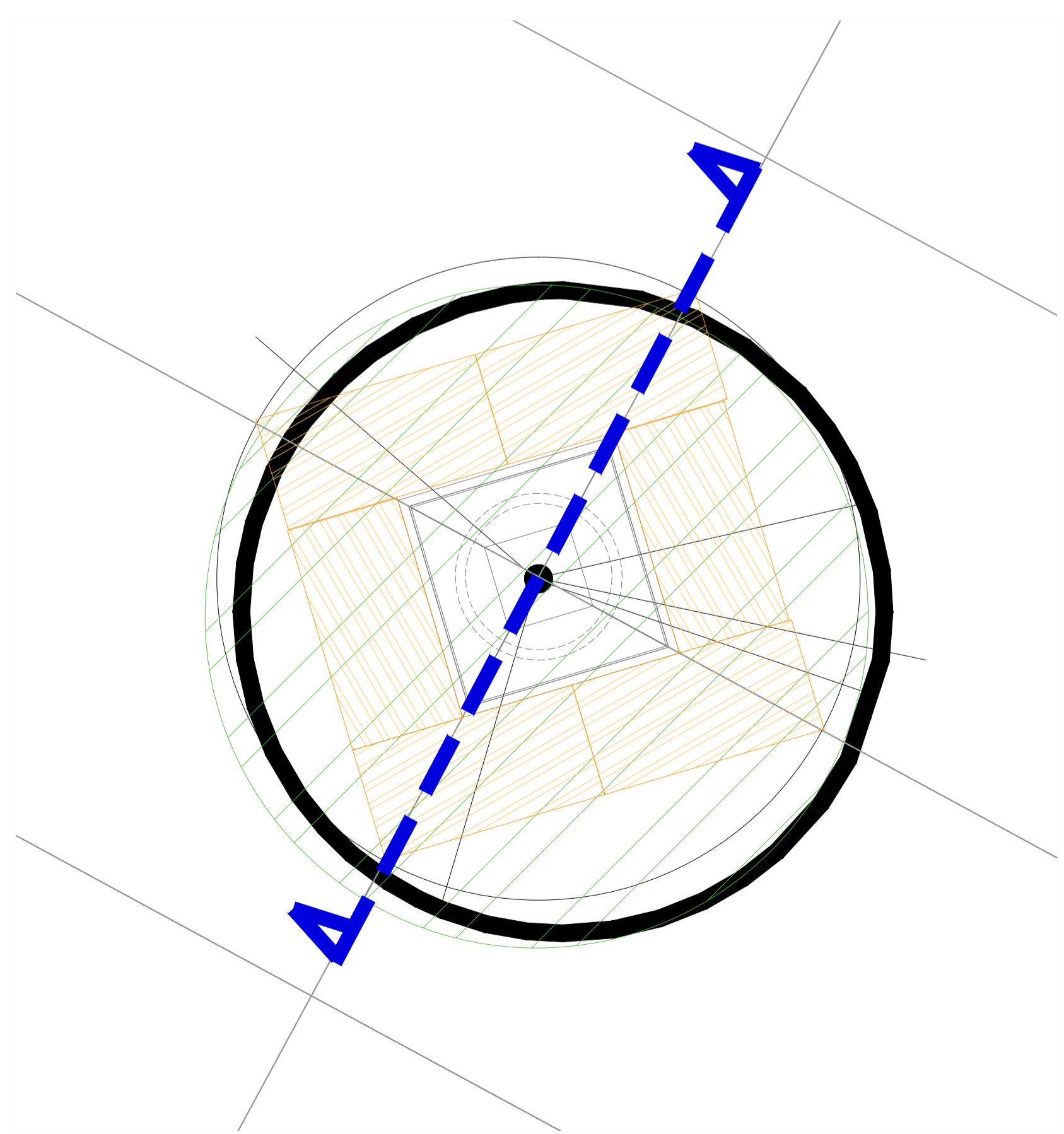
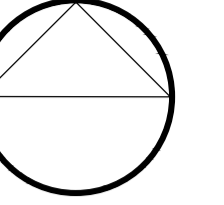


02 Elevation and Plan View
SOFT LANDSCAPE TREE PIT DETAIL WITH KERB 1:25



03 Elevation and Plan View
SOFT LANDSCAPE TREE PIT DETAIL 1:25

NOTES:
Based upon the Ordnance Survey map with permission of The Controller of Her Majesty's Stationery Office. © Crown Copyright.
Aspect Landscape Planning Ltd, West Court, Hardwick Business Park, Nural Way, Banbury OX16 2AF.
Licence 100045345
Copyright reserved
No Dimensions to be scaled from this drawing.



REV	DATE	NOTE	Drawn	Chkd
REVISIONS				

aspect landscape planning

TITLE
Land at Mondelez International,
Southam Road, Banbury
Tree Pit Details
CLIENT

Barwood Capital & Mondelez International

SCALE	DATE	DRAWN	CHK'D
1:25@A1	MAY 2016	SLB	AM
DRAWING NUMBER	REVISION		
5419/ ASP5			