
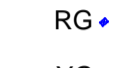
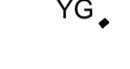





- GENERAL NOTES**
1. This drawing has been prepared in accordance with the scope of RPS's appointment with its client and is subject to the terms and conditions of that appointment. RPS accepts no liability for any use of this document other than by its client and only for the purposes for which it was prepared and provided.
  2. If received electronically it is the recipient's responsibility to print to correct scale. Only written dimensions should be used.
  3. All dimensions are in metres unless otherwise stated.
  4. This drawing is based on a topographical survey undertaken by:- RPS Planning and Development, Milton Keynes.
  5. Proposed Layout is based on Site Plan, drawing number LSD129.03.01 undertaken by Life Space Design.
  6. This drawing should be read in accordance with all relevant scheme drawings and specification.
  7. Any discrepancies between project specification & OCC requirements to be reported to immediately to the Engineer.

- KEY**
-  Flow arrow denotes direction of surface water flow
  -  Road gully
  -  Yard gully
  -  Porous Subbase Infiltration (Public)

**PRELIMINARY  
NOT FOR  
CONSTRUCTION**

Rev	Description	Date	Initial	Checked



20 Milton Park  
Abingdon, Oxfordshire, OX14 4SH.  
T: +44(0)1235 432 190 E: transport@rpsgroup.com F: +44(0)1235 834 698



Client **Taylor Wimpey**

Project **Land North Of Green Lane, Chesterton**

Title **Surface Water Flow Sketch**

Status	Drawn By	Checked by
INFORMATION	HSS	JR
Project Number	Scale @ A1	Date Created
JNY8140	1:500	06/06/2016

Drawing Number **JNY8140-SK02** Rev

Drawing Path: P:\JNY8140 - GREEN LANE, CHESTERTON\DRAWINGS\SKETCHES\REVISED\FLOW PATH SKETCH.DWG Pinned Date: 06/06/2016 10:14 AM

© Crown Copyright. All rights reserved. RPS Group license number 0100039963