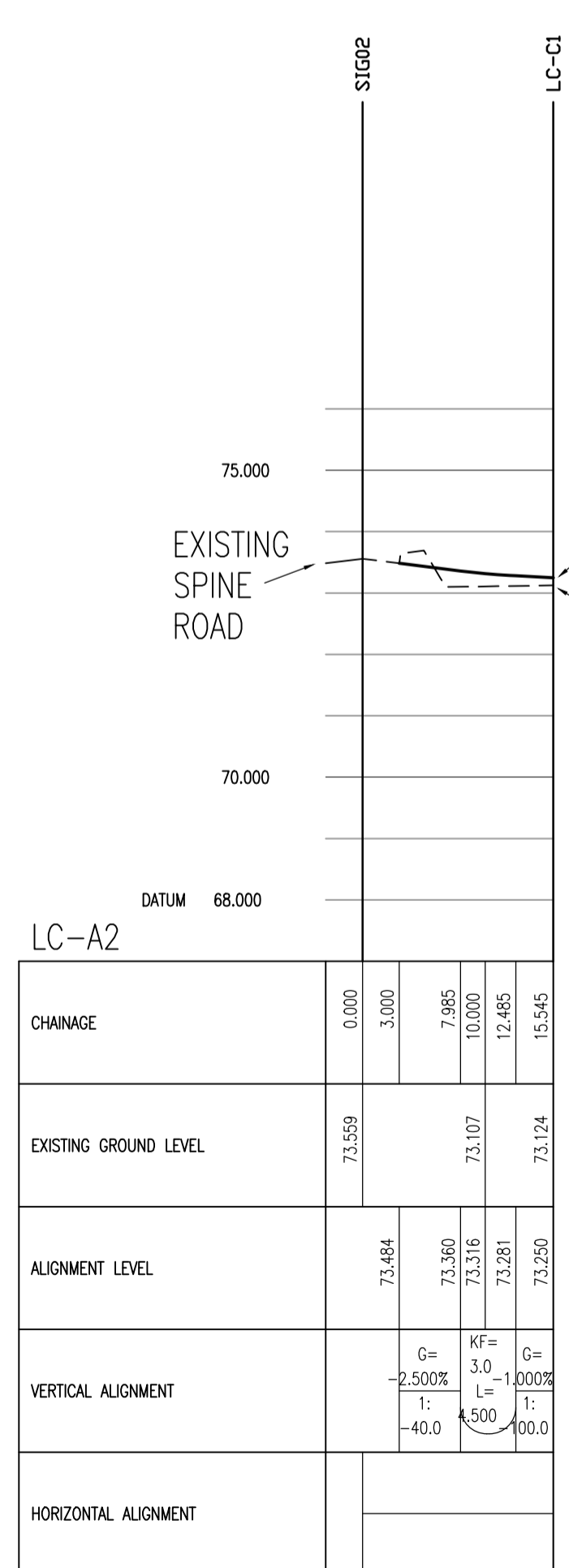
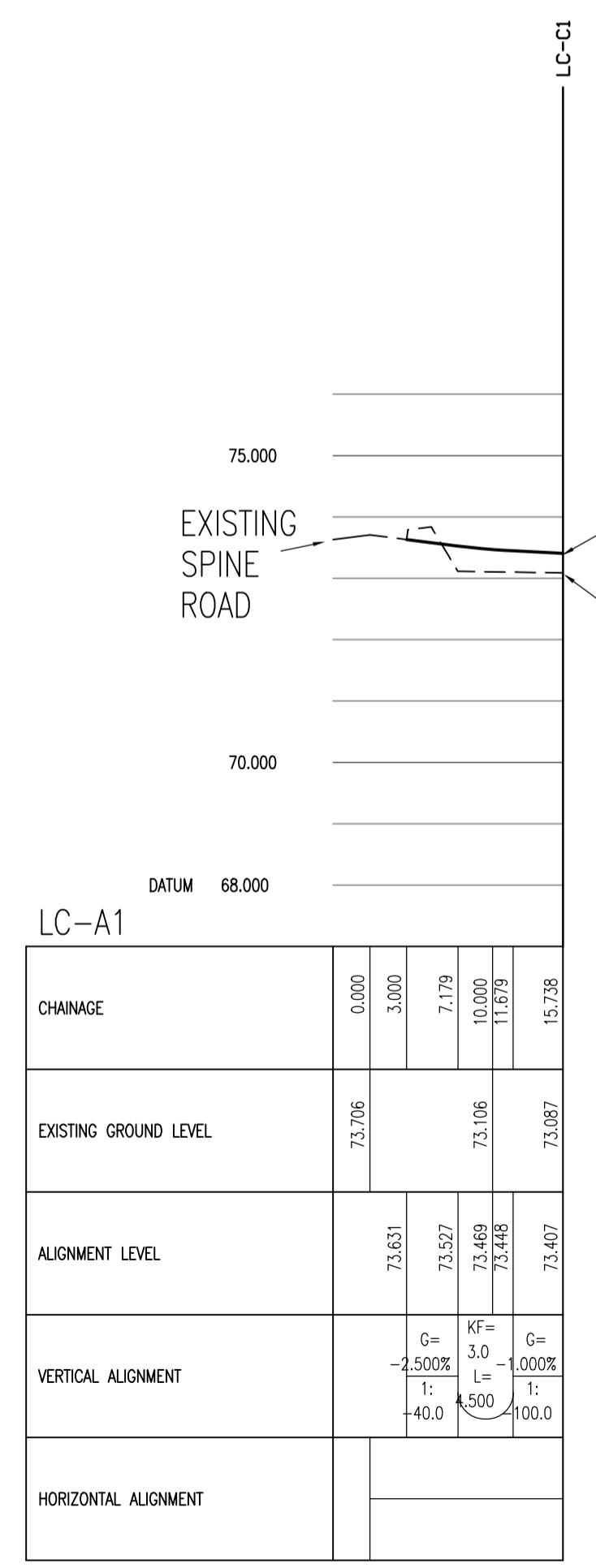
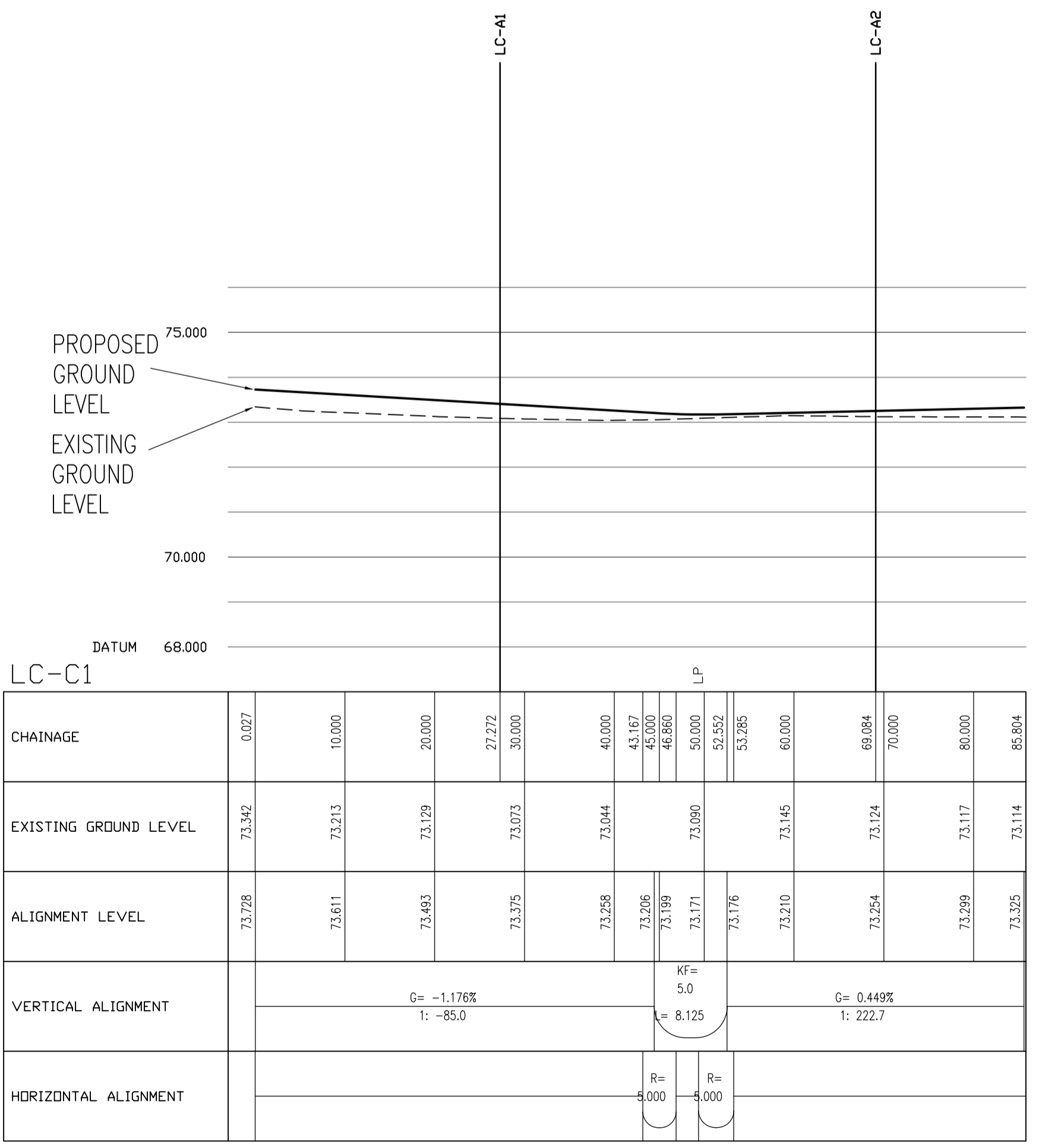


- DO NOT SCALE**
- KEY**
- EXISTING GROUND LEVEL
  - PROPOSED ALIGNMENT
  - MAJOR CONTOUR (0.1M INTERVAL)
  - MINOR CONTOUR (0.025M INTERVAL)
  - WATER RUNOFF FLOW ARROW

- NOTES**
1. DO NOT SCALE FROM THIS DRAWING.
  2. REFER TO LOCAL CENTRE CARPARK SETTING OUT REPORT ON WSP DRAWING 1903-LCP-001 FOR SETTING OUT INFORMATION.
  3. THIS DRAWING IS TO BE READ IN CONJUNCTION WITH THE WSP LOCAL CENTRE CARPARK DESIGN PACK. THE CONTRACTOR IS TO SATISFY THEMSELVES THERE ARE NO DISCREPANCIES. IF IN DOUBT ASK.



REV	DATE	BY	DESCRIPTION	CHK	APP
F	06/05/16	TRK	MASTERPLAN REVISED	JH	JH
E	03/05/16	TRK	LAYOUT UPDATED	JH	JH
D	12/11/15	TRK	LAYOUT UPDATED	JH	JH
C	08/10/15	TRK	LAYOUT AND SECTIONS UPDATED	AC	AC
B	29/09/15	FI	LAYOUT UPDATED	AC	AC
A	06/08/15	SMR	FIRST ISSUE	AC	AC

DRAWING STATUS: FOR INFORMATION ONLY

Mountbatten House, Basing View, Basingstoke, Hampshire RG21 4JH  
Tel: +44 (0)1256 318800 Fax: +44 (0)1256 318700  
http://www.wspgroup.com

CLIENT: COUNTRYSIDE PROPERTIES (BICESTER) LTD

ARCHITECT:

PROJECT: SOUTH WEST BICESTER  
BICESTER, OXFORDSHIRE

TITLE: LOCAL CENTRE CAR PARK  
LONG SECTIONS AND CONTOURS

SCALE @ A1:	CHECKED:	APPROVED:
AS SHOWN	AD	AD
CAD FILE:	DESIGN/DRAWN:	DATE:
1903-LCP-120	SMR	September 2015
PROJECT No:	DRAWING No:	REV:
11011903	1903-LCP-120	F

© WSP Group Ltd

SCALE 1:500

S:\BICESTER NEW TOWN\DRAWINGS\AUTOCAD\LOCAL CENTRE CAR PARK\1903-LCP-120 LONG SECTIONS REV D.DWG 06/05/2016 12:03:31 Killingsbeck, Tim