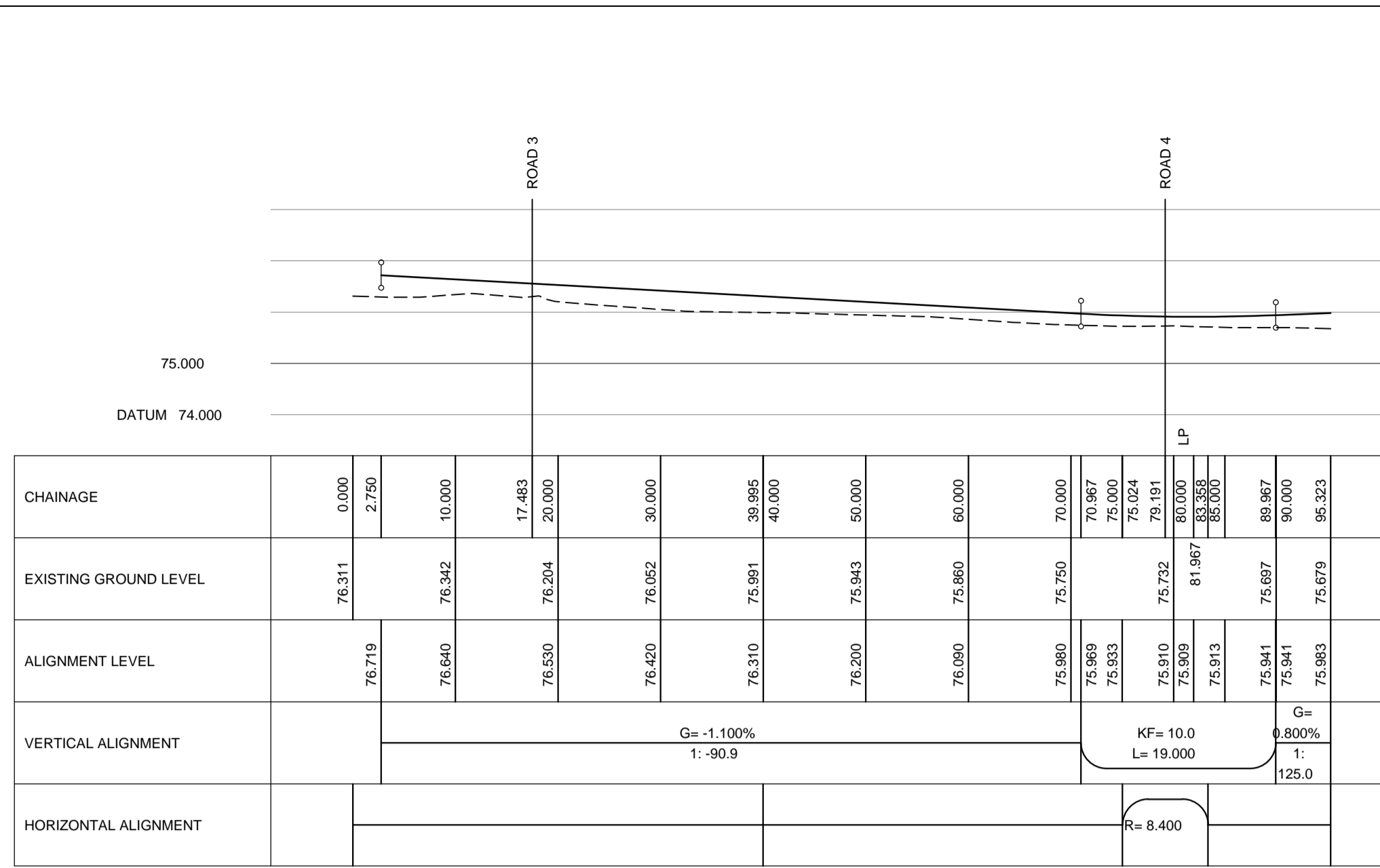
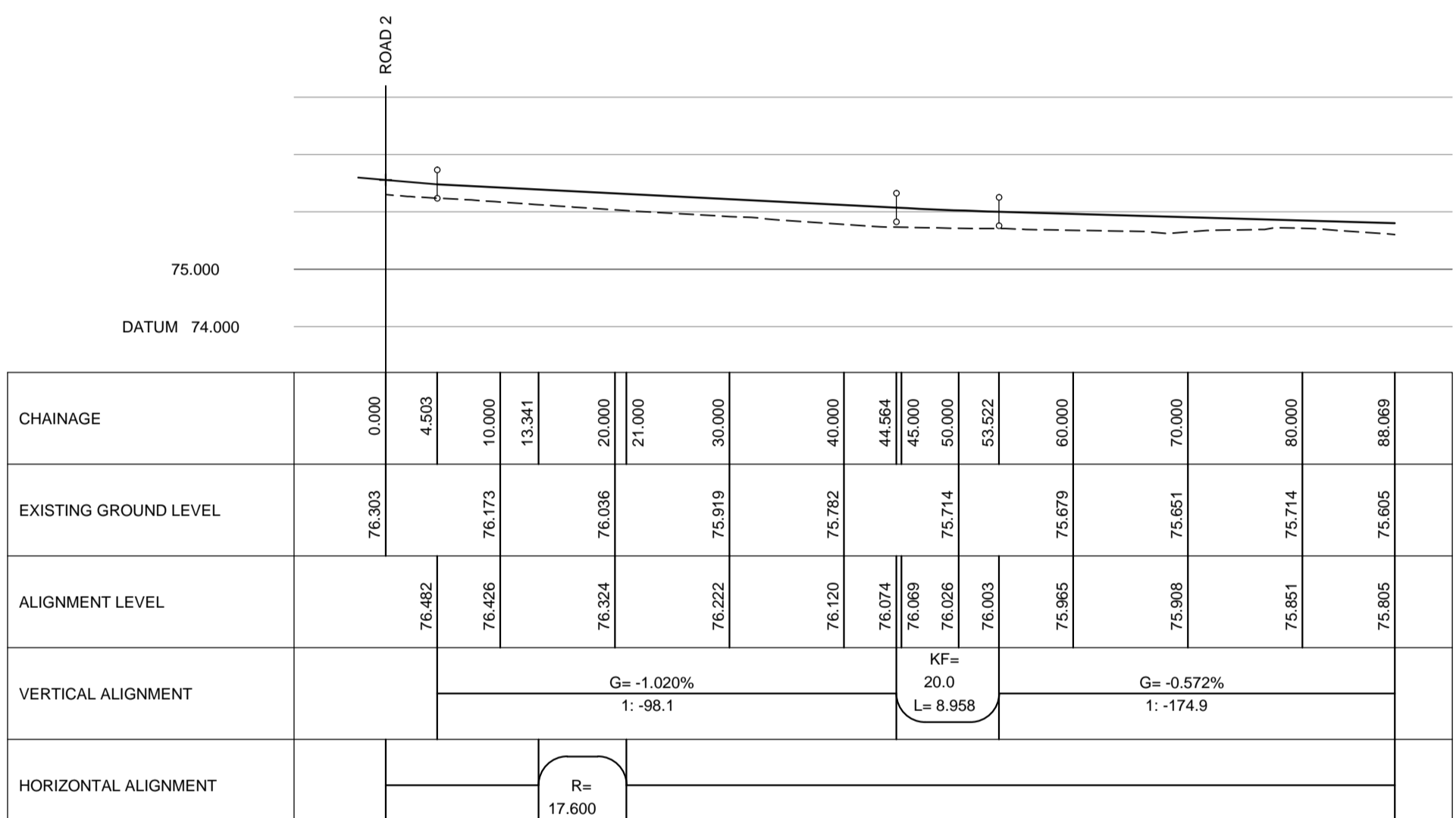


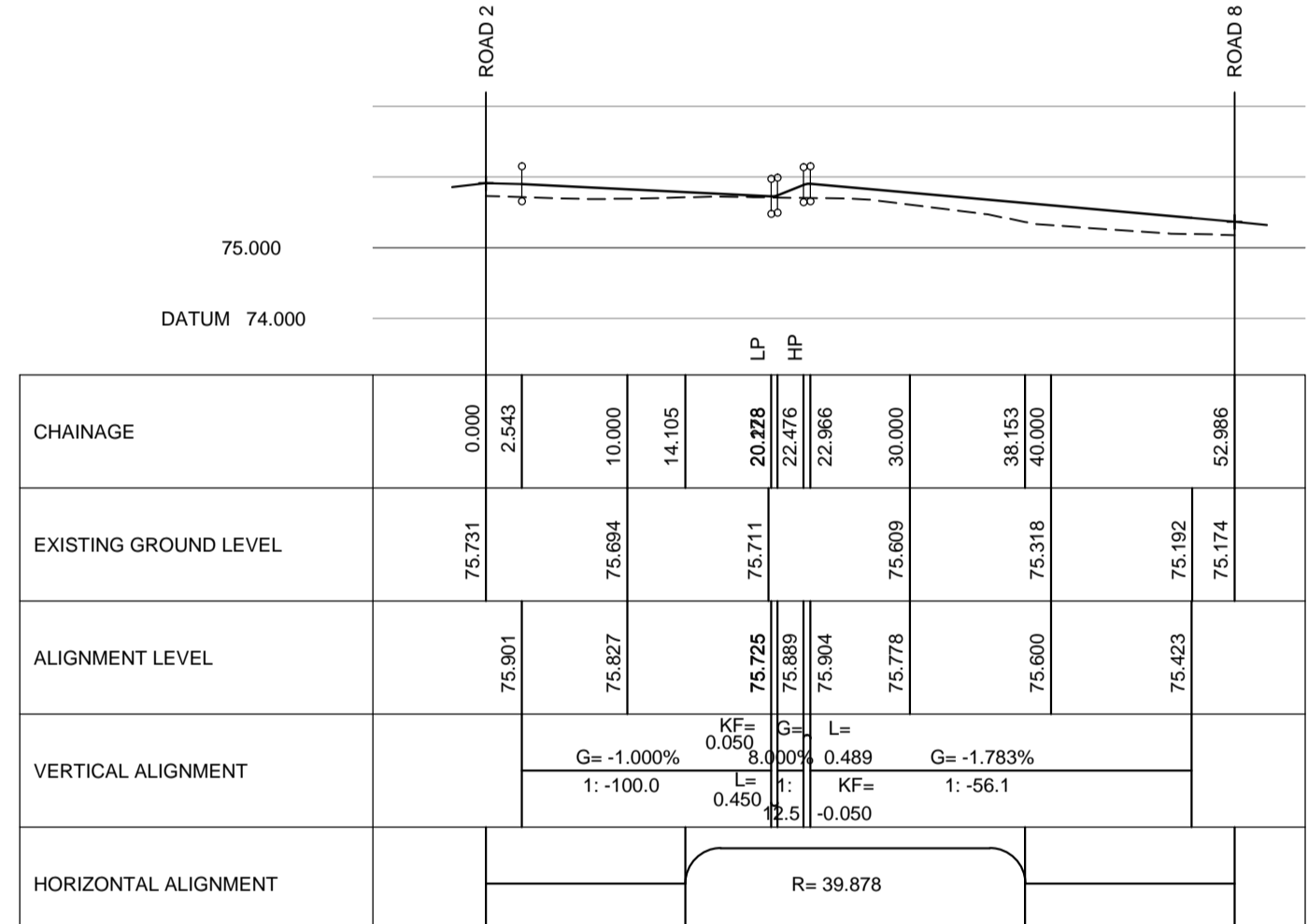
ROAD 1
Scale Horiz. 1:500, Vert. 1:100



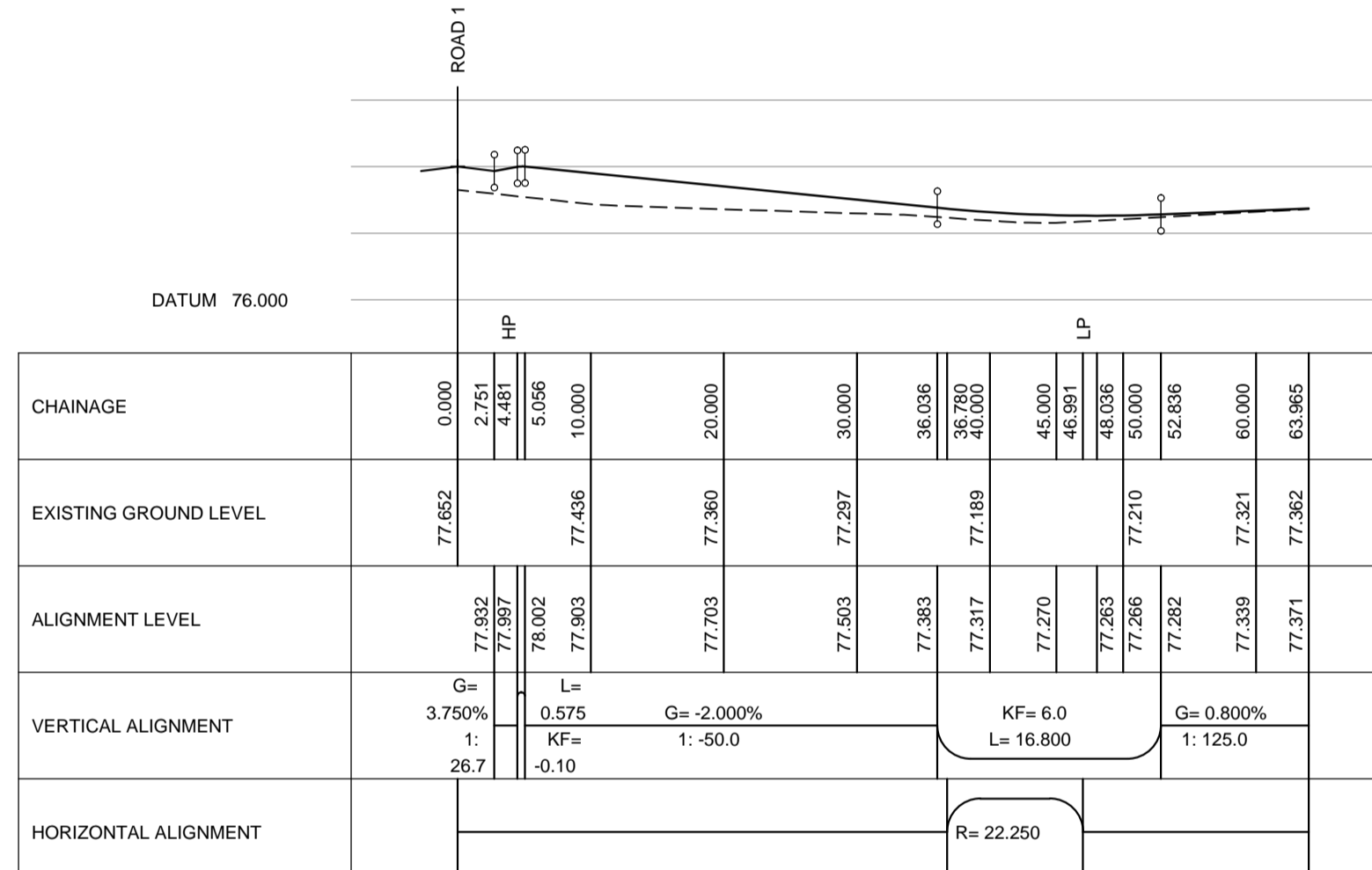
ROAD 2
Scale Horiz. 1:500, Vert. 1:100



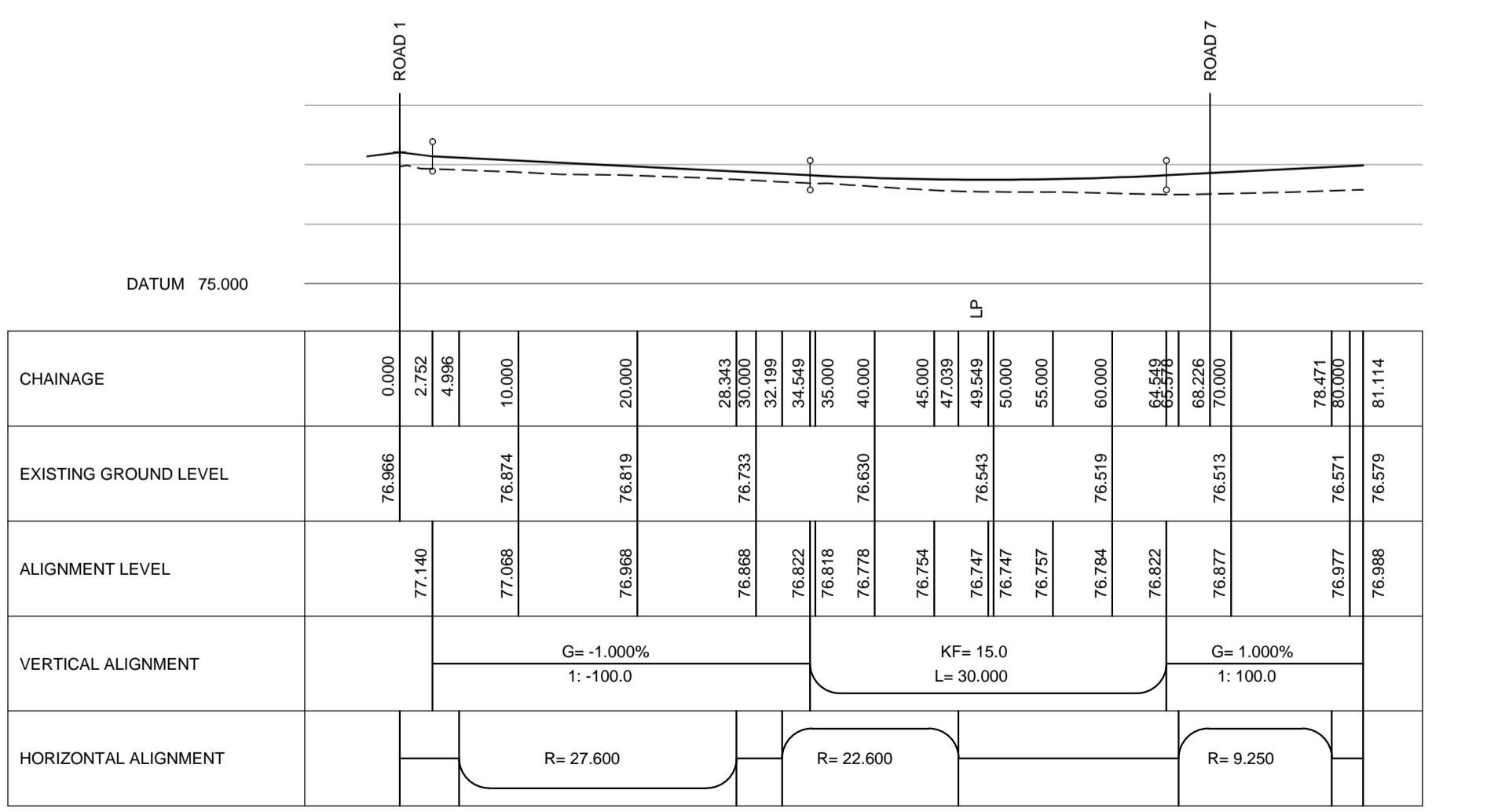
ROAD 3
Scale Horiz. 1:500, Vert. 1:100



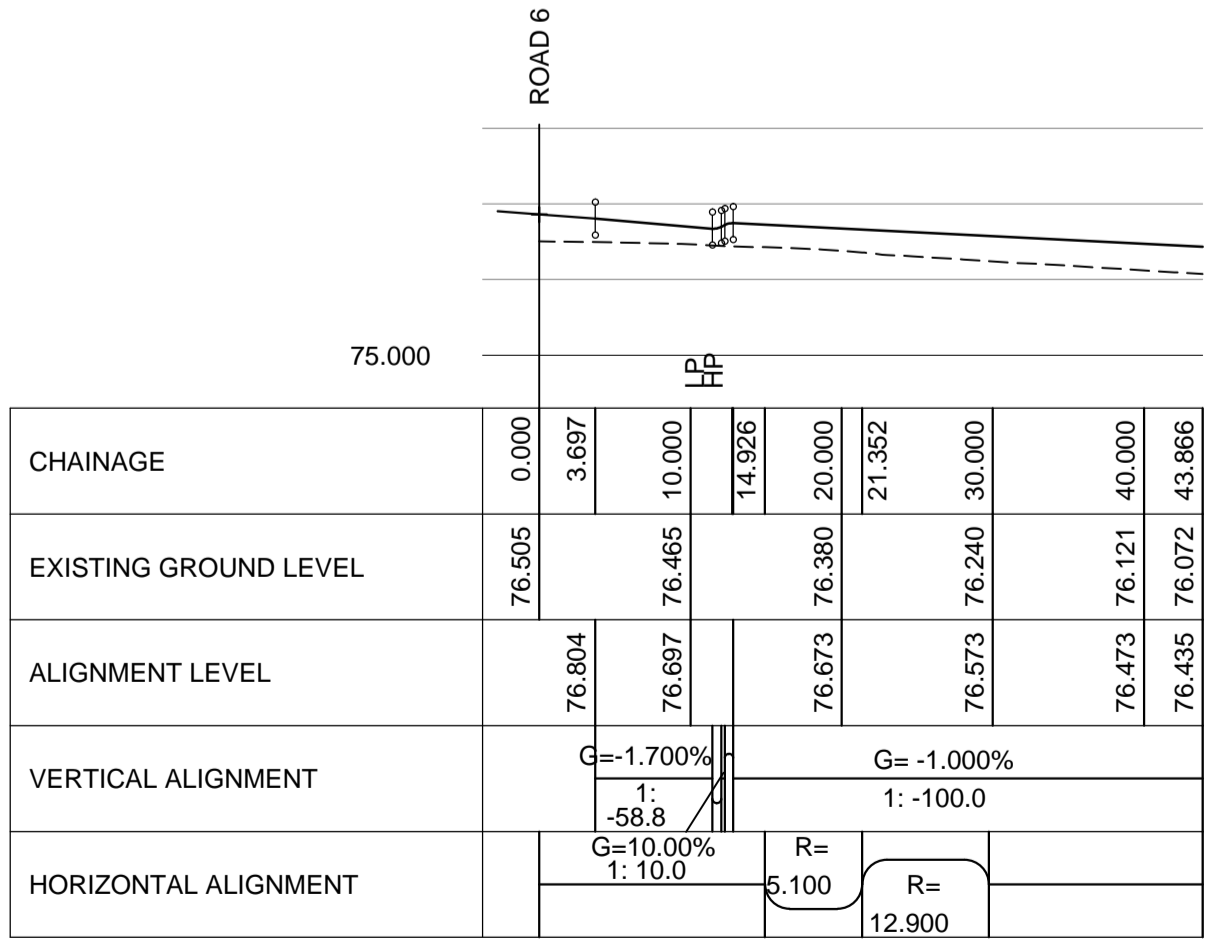
ROAD 4
Scale Horiz. 1:500, Vert. 1:100



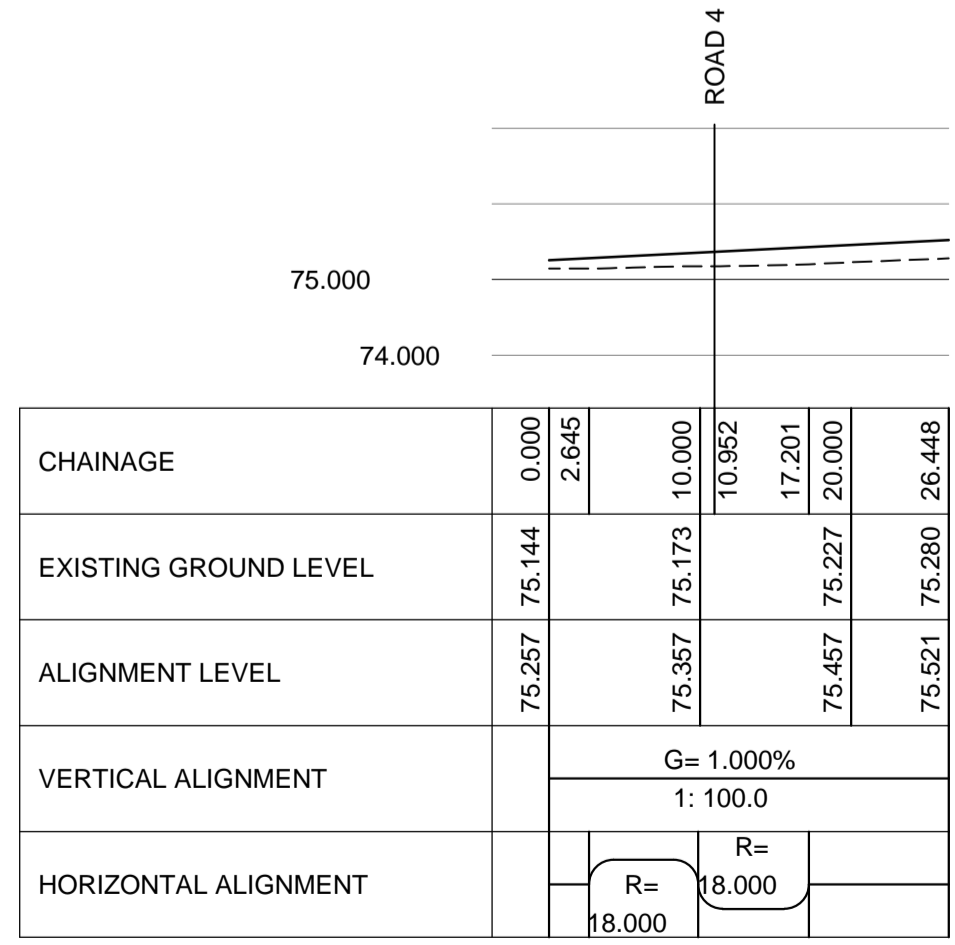
ROAD 5
Scale Horiz. 1:500, Vert. 1:100



ROAD 6
Scale Horiz. 1:500, Vert. 1:100



ROAD 7
Scale Horiz. 1:500, Vert. 1:100



ROAD 8
Scale Horiz. 1:500, Vert. 1:100

- GENERAL NOTES**
- This drawing has been prepared in accordance with the scope of RPS's appointment with its client and is subject to the terms and conditions of that appointment. RPS accepts no liability for any use of this document other than by its client and only for the purposes for which it was prepared and provided.
 - If received electronically it is the recipients responsibility to print to correct scale. Only written dimensions should be used.
 - All dimensions are in metres unless otherwise stated.
 - This drawing is based on a topographical survey undertaken by:- RPS Planning and Development, Milton Keynes.
 - Proposed Layout is based on Site Plan, drawing number LSD129.03.01 undertaken by Life Space Design.
 - This drawing should be read in accordance with all relevant scheme drawings and specification.
 - All works to be carried out in strict accordance with the Specification of Highway Works - Modified and Extended including Oxfordshire County Council's (OCC) supplementary clauses.
 - All works with the public highway to be carried out and comply with requirements of DTP Traffic Signs Manual Chapter 8 - Traffic Safety Measures and Signs for Road Works and Temporary Situations'.
 - Any discrepancies between project specification & OCC requirements to be reported to immediately to the Engineer.

KEY

--- Existing Ground Level

— Proposed Finished Surface Level

REFER TO RPS DRAWING NUMBER
JNY8140-102 FOR ROAD ALIGNMENTS

**PRELIMINARY
NOT FOR
CONSTRUCTION**

Rev	Description	Date	Initial	Checked
-----	-------------	------	---------	---------

20 Milton Park
Abingdon, Oxfordshire, OX14 4SH.
T: +44(0)1235 432 190 E: transport@rpsgroup.com F: +44(0)1235 834 698

Client **Taylor Wimpey**

Project **Land North Of Green Lane, Chesterton**

Title **Vertical Road Profiles**

Status	Drawn By	Checked by
PRELIMINARY	HSS	SM
Project Number	Scale @ A1	Date Created
JNY8140	1:500	14/09/2015

Drawing Number	Rev
JNY8140-110	

Drawing Ref: PLANNING_GREENLANE_CHESTERTON/ROADALIGNMENTS/ROADCONTROLS_VERTICALROADALIGNMENT.DWG Plot Date: 10/20/2015 4:44 PM

© Crown Copyright. All rights reserved. RPS Group license number 0100039903