


DO NOT SCALE


NOTES:

1. THIS DRAWING SHOULD BE READ IN CONJUNCTION WITH ALL OTHER RELEVANT ENGINEERING DETAILS, DRAWINGS & SPECIFICATIONS.
2. ALL DIMENSIONS ARE IN METRES UNLESS OTHERWISE STATED. SIMILARLY ALL LEVELS ABOVE DATUM ARE ALSO IN METRES.
3. PRIOR TO THE COMMENCEMENT OF CONSTRUCTION WORKS, CONTRACTORS SHALL VERIFY ALL DIMENSIONS ARE TO BE CHECKED AND CONFIRMED ON SITE.
4. ANY DIMENSIONS SHOWN TO BE DEVIATED BY THE CONTRACTOR SHALL BE REPORTED TO THE ARCHITECT/ENGINEER IMMEDIATELY SO THAT CORRECTIONS CAN BE SOUGHT PRIOR TO THE COMMENCEMENT OF WORK.
5. PRIOR TO CONSTRUCTION WORKS COMMENCING ON SITE, THE LOCATION OF ALL EXISTING SERVICES ARE TO BE CHECKED AND THEIR LOCATION CONFIRMED.
6. THE LOCATION OF ANY SERVICES SHOWN ON THIS DRAWING SHALL BE CHECKED AND CONFIRMED PRIOR TO THE COMMENCEMENT OF CONSTRUCTION WORKS WHICH WILL AFFECT THE POSITION/LEVEL OF ANY SERVICES TO BE CONSTRUCTED.
7. ANY REDUCTION/REMOVAL WORKS REQUIRED ARE TO BE IN ACCORDANCE WITH THE RELEVANT STATUTORY REQUIREMENTS.
8. ALL HIGHWAY DRAINAGE TO BE ADOPTED BY OGC WHO REQUIRE THAT ALL DRAINS BE CONSTRUCTED TO THE STANDARDS LAD DOWN IN "STANDARDS FOR ADOPTION" EDITION 9.
9. ALL SERVICES TO BE LAD TO CLASS 5 BEDDING CLASSIFICATION UNLESS SPECIFIED OTHERWISE.

- PLANNING APPLICATION BOUNDARY
- DAILY PIT AND CONNECTION
- HIGHWAY DRAINAGE CONNECTIONS
- HIGHWAY DRAINAGE
- SURFACE WATER SEWER
- CATCHPIT
- SURFACE WATER MANHOLE
- FOUL WATER MANHOLE
- EXISTING SURFACE WATER SEWER
- FILTER DRAIN AS DRAWING NO. 1903/09/120
- TRIAL PIT LOCATION
- PROPOSED SW DITCH
- PARCEL BOUNDARIES
- LATERAL AND HEADWALL - SEE DRAWING 1903/09/140 FOR HEADWALL DETAIL



THIS DRAWING IS IN THE DEVELOPMENT STAGE AND SHOULD NOT BE RELIED UPON FOR CONTRACTUAL OR COST COMMITMENT PURPOSES



NO.	DATE	BY	DESCRIPTION	CHK	APP
1	19/07/07	AKC	EXISTING DRAIN IN EXISTING ROADWORK	JMT	JT
2	19/07/08	AKC	EXISTING DRAIN IN EXISTING ROADWORK	JMT	JT
3	19/07/08	AKC	EXISTING DRAIN IN EXISTING ROADWORK	JMT	JT
4	19/07/08	AKC	EXISTING DRAIN IN EXISTING ROADWORK	JMT	JT
5	19/07/08	AKC	EXISTING DRAIN IN EXISTING ROADWORK	JMT	JT
6	19/07/08	AKC	EXISTING DRAIN IN EXISTING ROADWORK	JMT	JT
7	19/07/08	AKC	EXISTING DRAIN IN EXISTING ROADWORK	JMT	JT
8	19/07/08	AKC	EXISTING DRAIN IN EXISTING ROADWORK	JMT	JT
9	19/07/08	AKC	EXISTING DRAIN IN EXISTING ROADWORK	JMT	JT
10	19/07/08	AKC	EXISTING DRAIN IN EXISTING ROADWORK	JMT	JT

FOR TECHNICAL APPROVAL

COUNTRY'S DE PROPERTIES

SOUTH WEST BICESTER
BICESTER, OXFORDSHIRE

SPINE ROAD A CHANGE 0.000 - 480.000
DRAINAGE LAYOUT

SCALE: 1:500

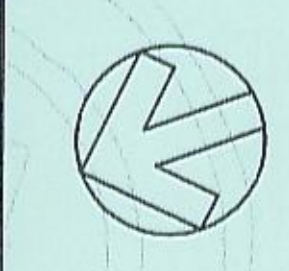
DATE: 19/07/07

PROJECT NO: 11011903

19/03/10/2

J

© WSP Group plc



REPRODUCED FROM THE DRAWINGS OF THE PROPERTY OF WSP GROUP PLC. THIS DRAWING IS THE PROPERTY OF WSP GROUP PLC. ANY REPRODUCTION OR DISTRIBUTION WITHOUT THE WRITTEN PERMISSION OF WSP GROUP PLC IS STRICTLY PROHIBITED.